

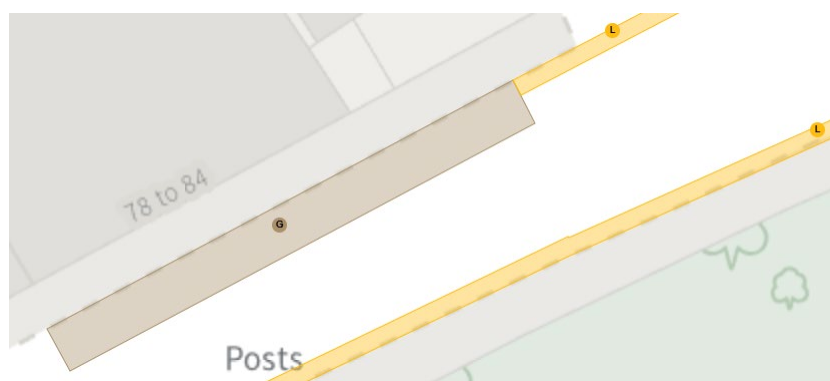
## Please read these notes before viewing the map tiles.

The following map tiles show only the changes that are being proposed under this Traffic Regulation Order (TRO).

If there are existing restrictions that are not being changed by this TRO, those will not appear on these map tiles. You can see details of existing restrictions here: [Streets - The City of Edinburgh Council](#)

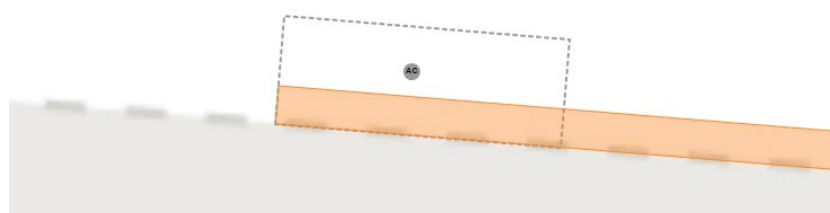
The map tiles show changes of the following types: **Additions, Modifications or Removals.**

**Additions and modifications** are shown in solid colours, like this:



The reference letter (“G” and “L” in this example) corresponds with the key on the left side of the map tile. That key will explain what restriction is being added or modified.

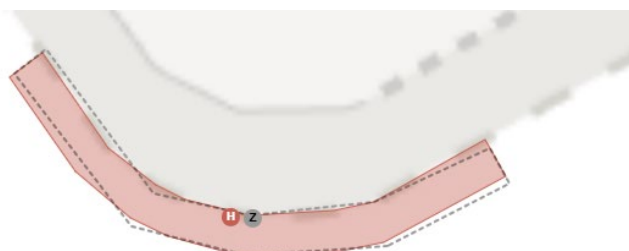
**Removals** are shown as a dotted outline, like this:



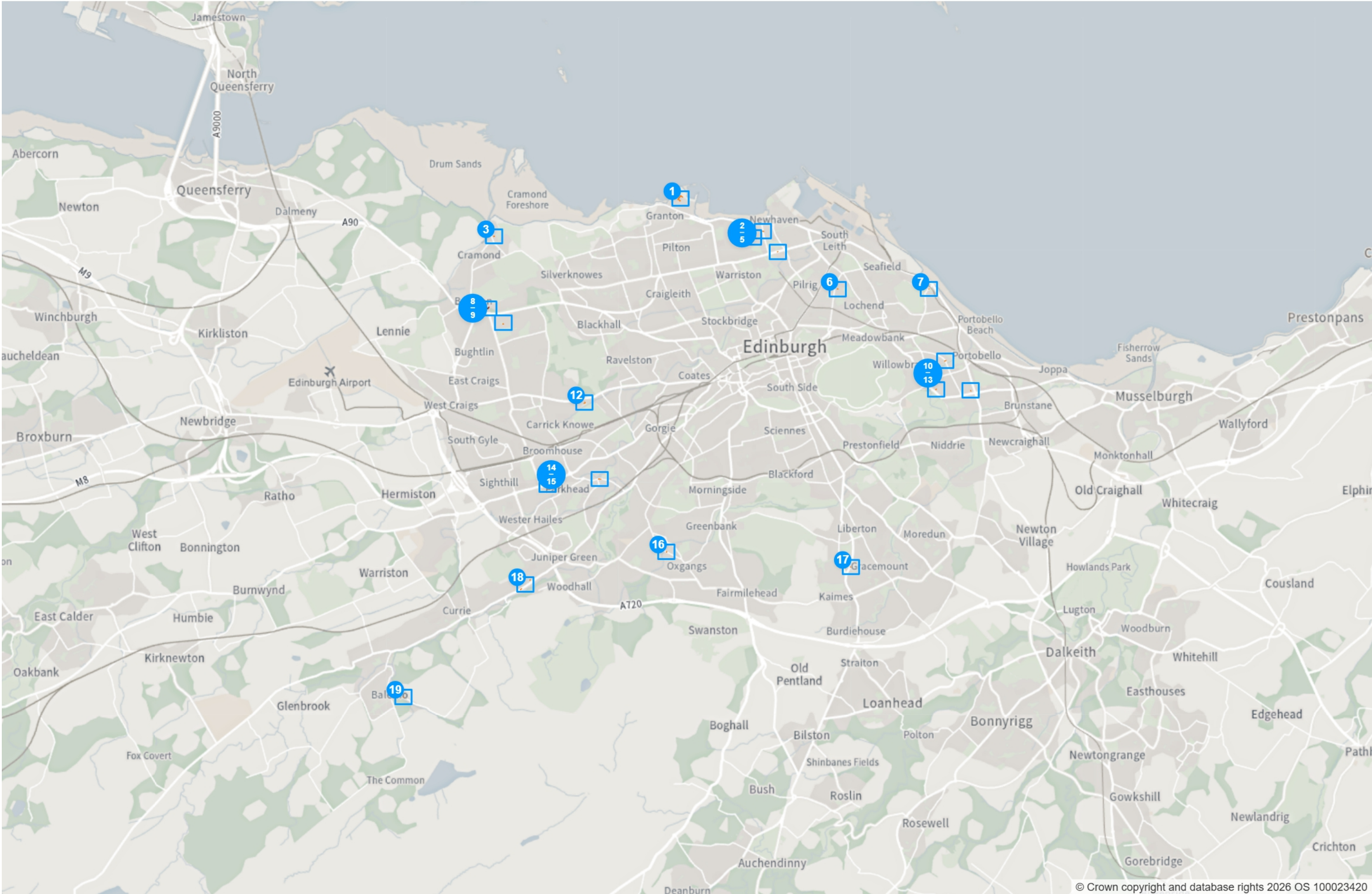
In this case a bay (referenced “AC”) is being removed and a yellow line introduced. The reference letter will correspond with the key, and the key will explain what type of restriction is being removed by the proposal.

### **Additions and Removals.**

Sometimes, an existing restriction will be replaced by a different restriction. In such cases, the map tile will show both the removal and the addition:



In this case yellow line (“Z”) is being removed and replaced with a different type of yellow line (“H”). The key will explain both the existing and proposed restrictions.



# Static Order Guide

## Map page indicator

Shows current map number against total and indicates if the legend is split over multiple pages eg. 2a, 2b, 2c

## Change type

Indicates whether restrictions have been Added, Modified or Removed

## Coloured spots

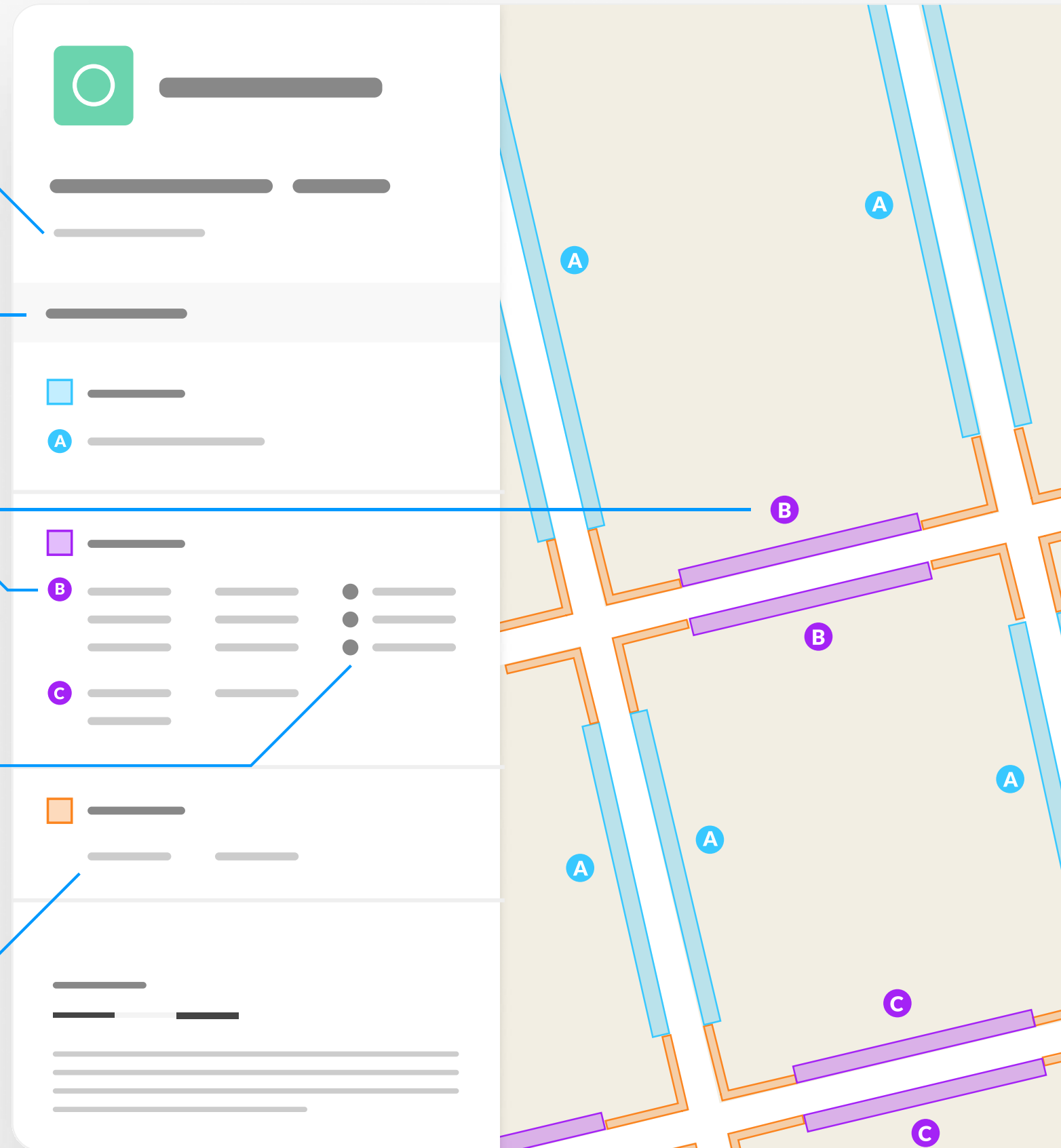
Restrictions with different attributes are marked with a lettered spot

## Restriction icons

⊕ Min stay   ⊕ Max stay   ⊘ No return   ⌚ Tariff hours  
📅 Up to   🛢 Fuel surcharge   Ⓔ Event day   ⓘ Emissions pricing

## Restriction durations

Where no months or days are specified, restrictions apply all year and all week



TRO/25/01

Map 1 of 19 Made 15/06/26

ADDED

No waiting at any time

At all times



Scale: 1:1250 0 20 40 60m

NW 323246.07, 677719.014 SE 323630.082, 677371.423

© Crown copyright and database rights 2026 Ordnance Survey.  
You are not permitted to copy, sub-license, distribute or sell any of this  
data to third parties in any form. Licence number 100023420

TRO/25/01

Map 2 of 19 Made 15/06/26

ADDED

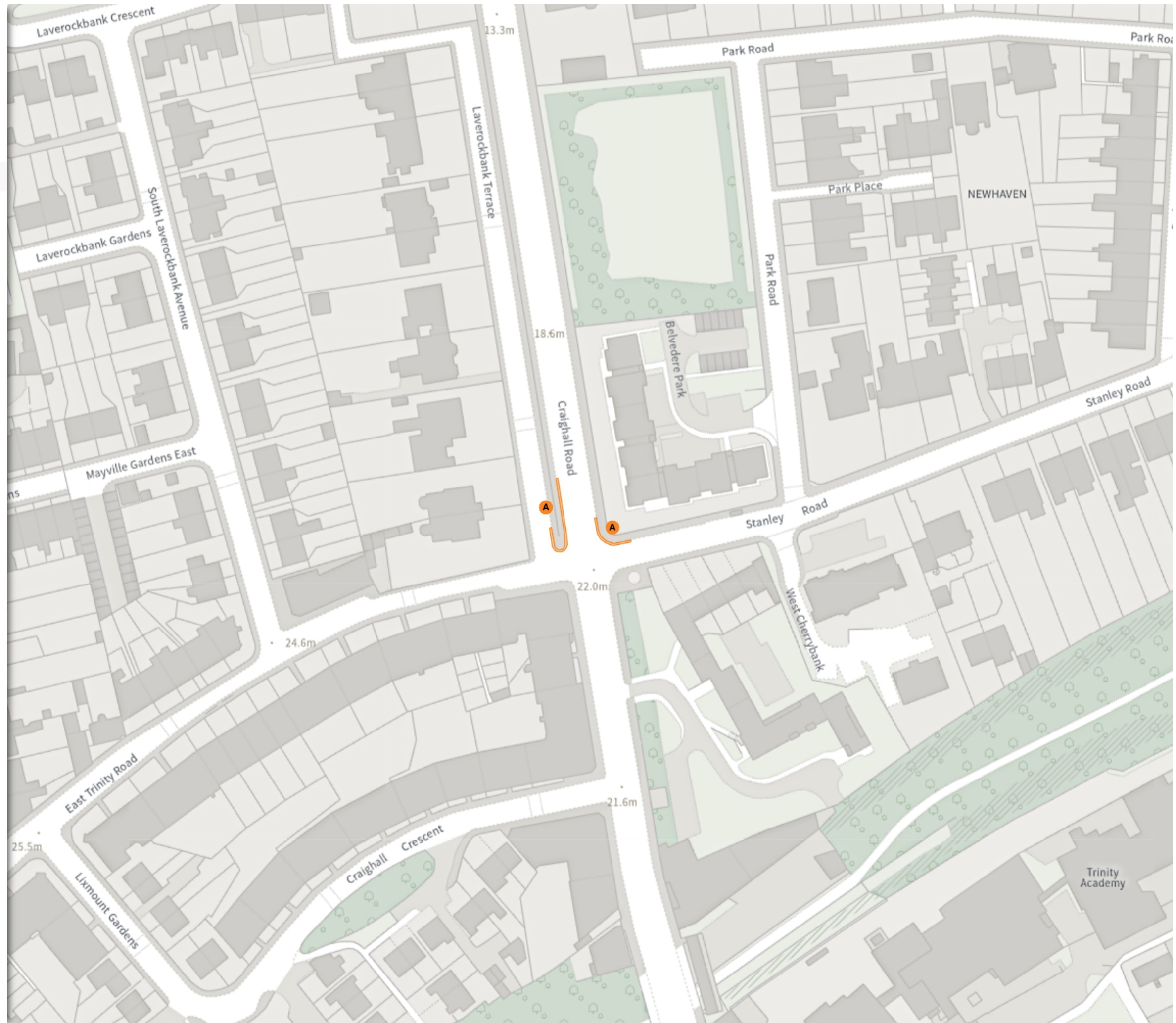
No waiting at any time

At all times

Scale: 1:1250 0 20 40 60m

NW 325190.696, 676916.369 SE 325574.934, 676568.892

© Crown copyright and database rights 2026 Ordnance Survey.  
You are not permitted to copy, sub-license, distribute or sell any of this data to third parties in any form. Licence number 100023420



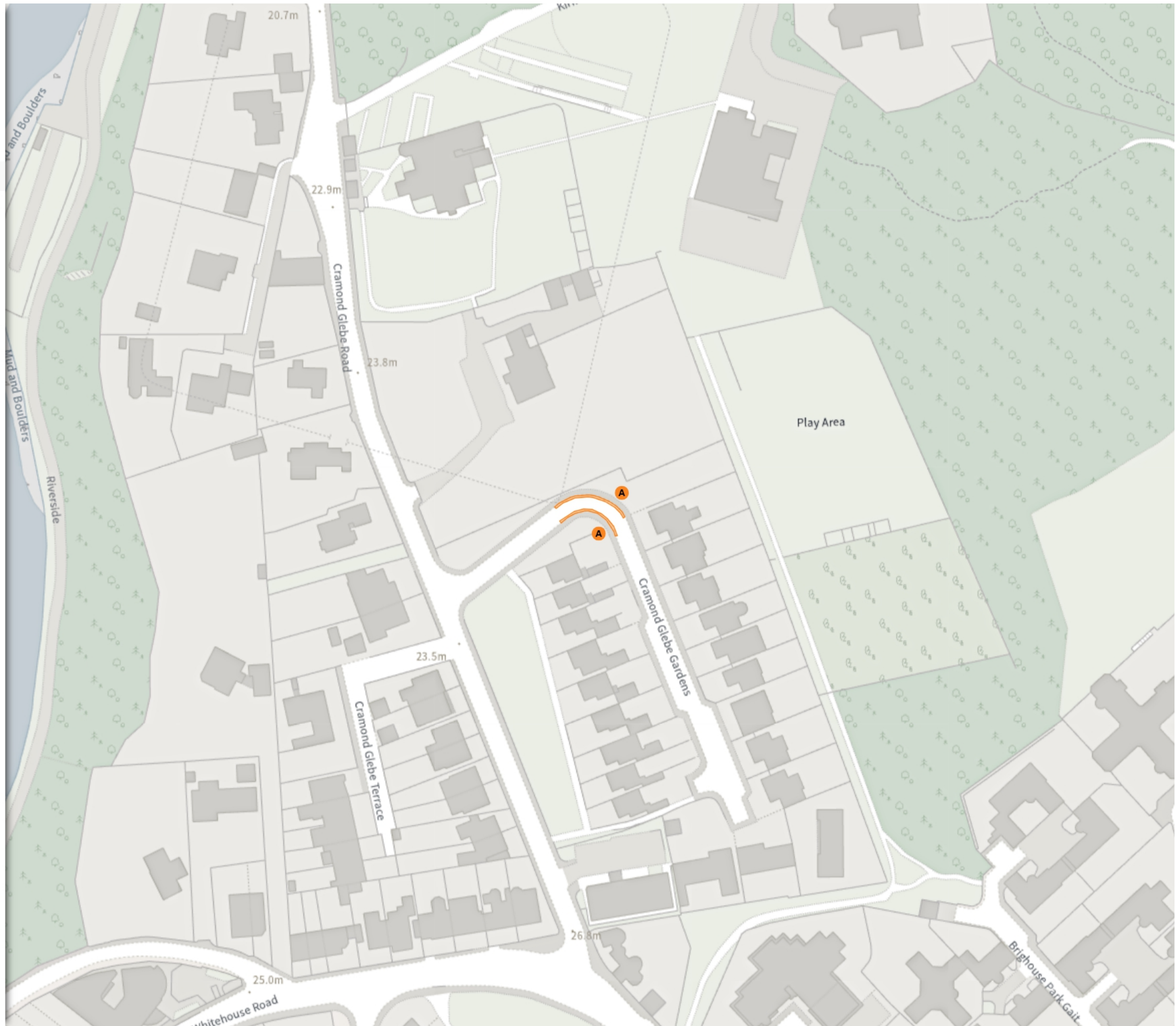
TRO/25/01

Map 3 of 19 Made 15/06/26

ADDED

No waiting at any time

At all times



Scale: 1:1250 0 20 40 60m

NW 318830.576, 676906.91 SE 319214.317, 676558.853

© Crown copyright and database rights 2026 Ordnance Survey.  
You are not permitted to copy, sub-license, distribute or sell any of this data to third parties in any form. Licence number 100023420

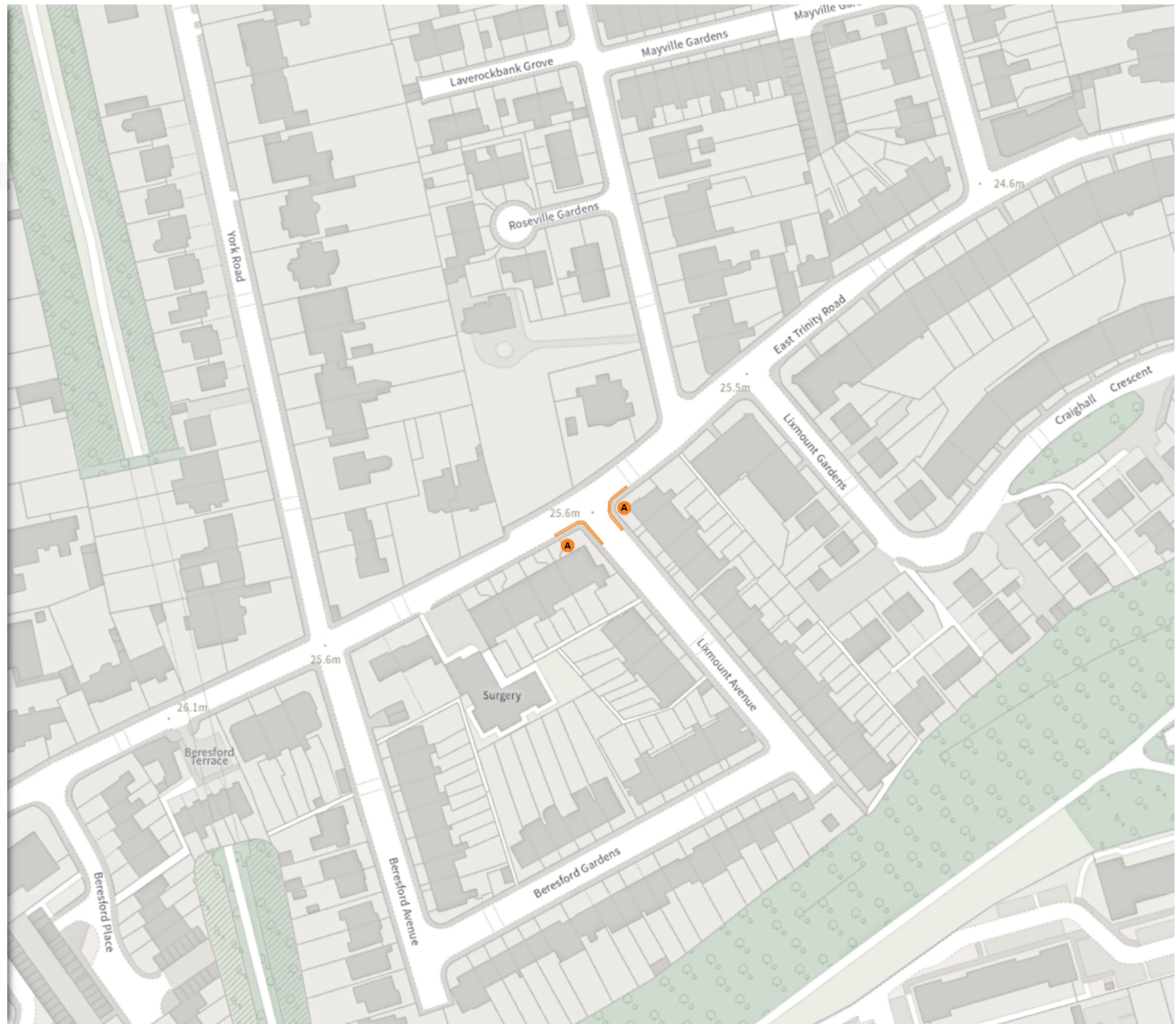
TRO/25/01

Map 4 of 19 Made 15/06/26

ADDED

No waiting at any time

At all times



Scale: 1:1250 0 20 40 60m

NW 324951.372, 676767.167 SE 325335.604, 676419.657

© Crown copyright and database rights 2026 Ordnance Survey.  
You are not permitted to copy, sub-license, distribute or sell any of this data to third parties in any form. Licence number 100023420

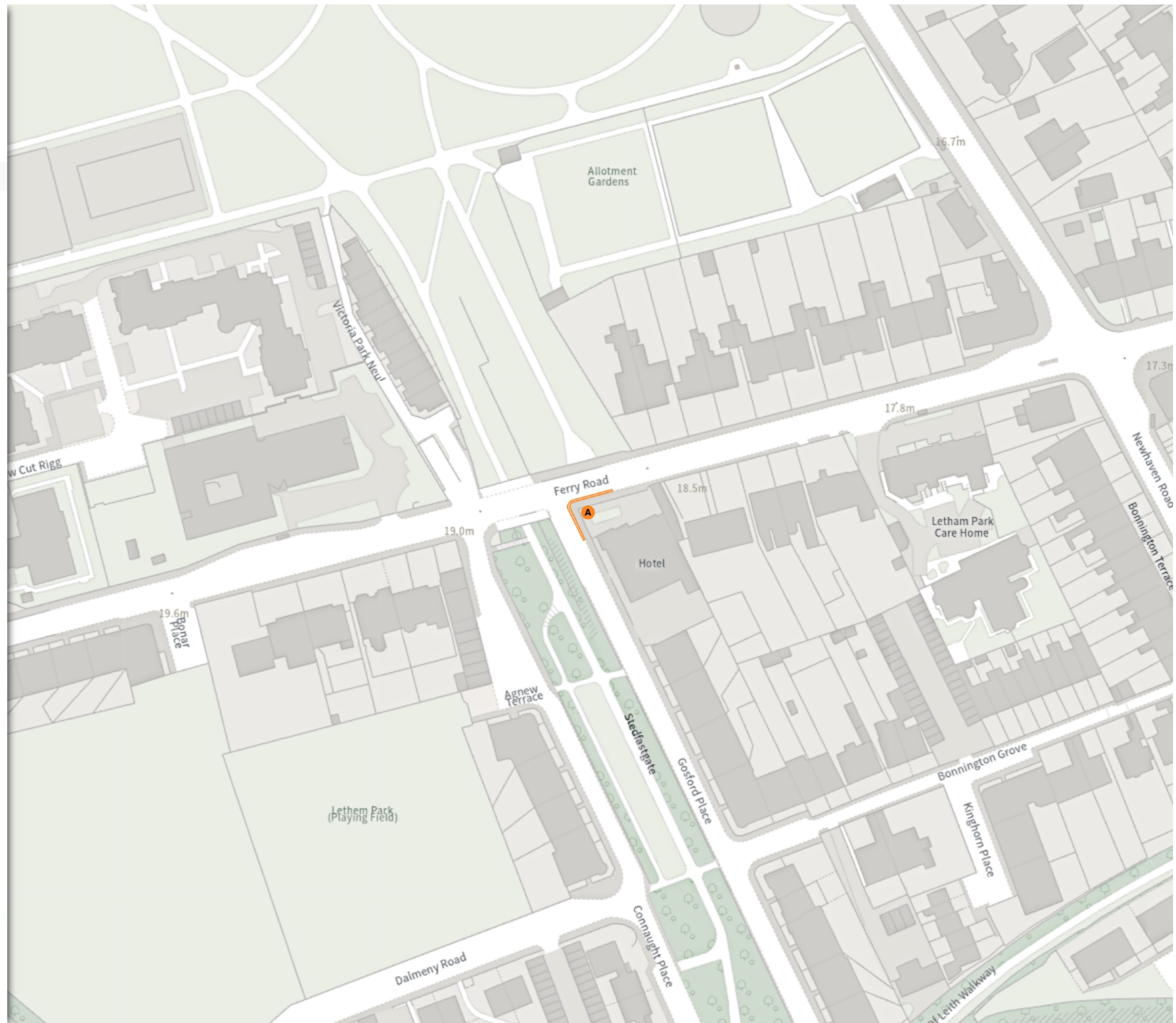
TRO/25/01

Map 5 of 19 Made 15/06/26

MODIFIED

No waiting at any time

At all times



Scale: 1:1250 0 20 40 60m

NW 325527.07, 676415.173 SE 325911.38, 676067.688

© Crown copyright and database rights 2026 Ordnance Survey.  
You are not permitted to copy, sub-license, distribute or sell any of this data to third parties in any form. Licence number 100023420

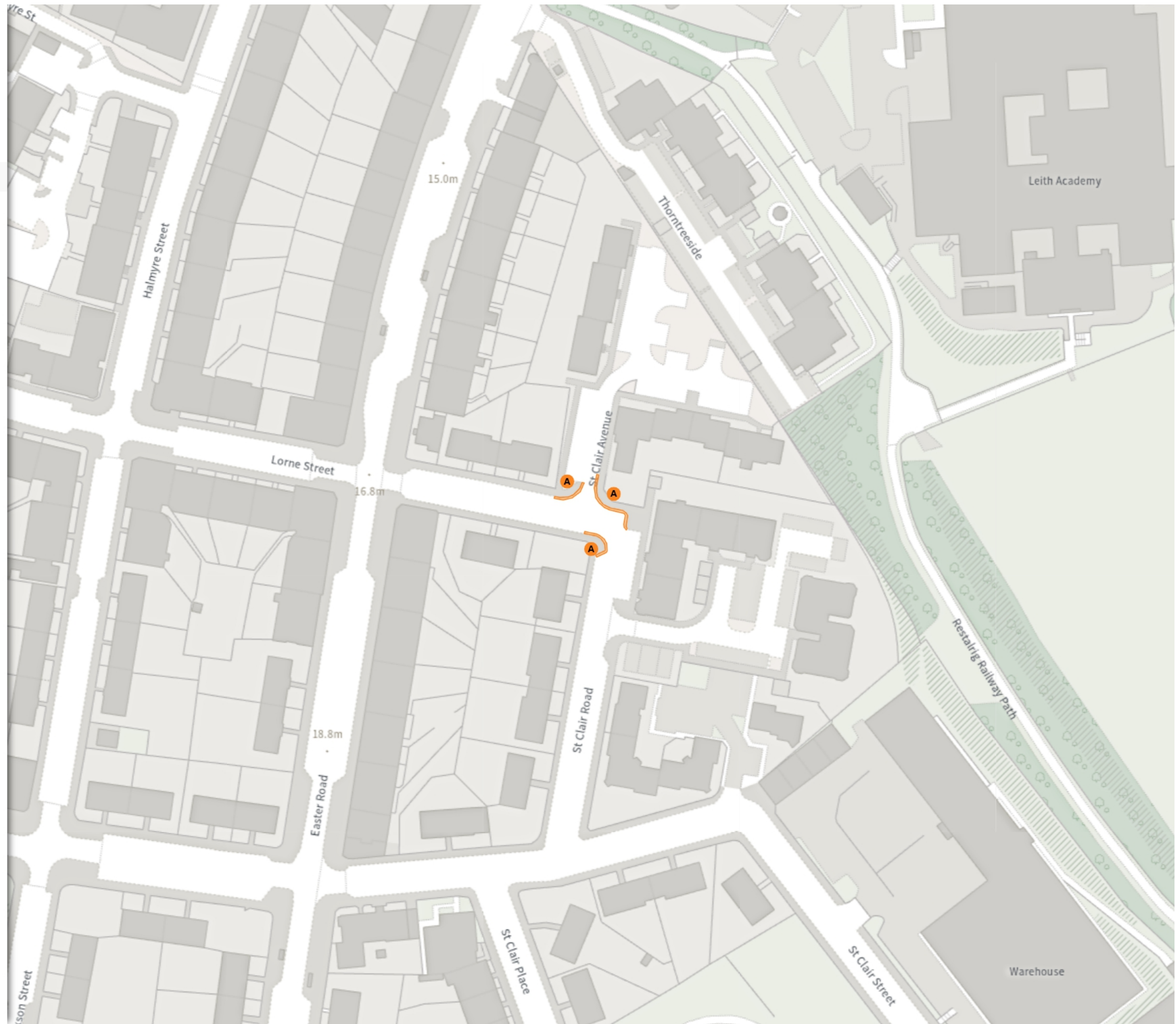
TRO/25/01

Map 6 of 19 Made 15/06/26

ADDED

No waiting at any time

At all times



Scale: 1:1250 0 20 40 60m

NW 326934.47, 675514.815 SE 327318.972, 675167.388

© Crown copyright and database rights 2026 Ordnance Survey.  
You are not permitted to copy, sub-license, distribute or sell any of this data to third parties in any form. Licence number 100023420

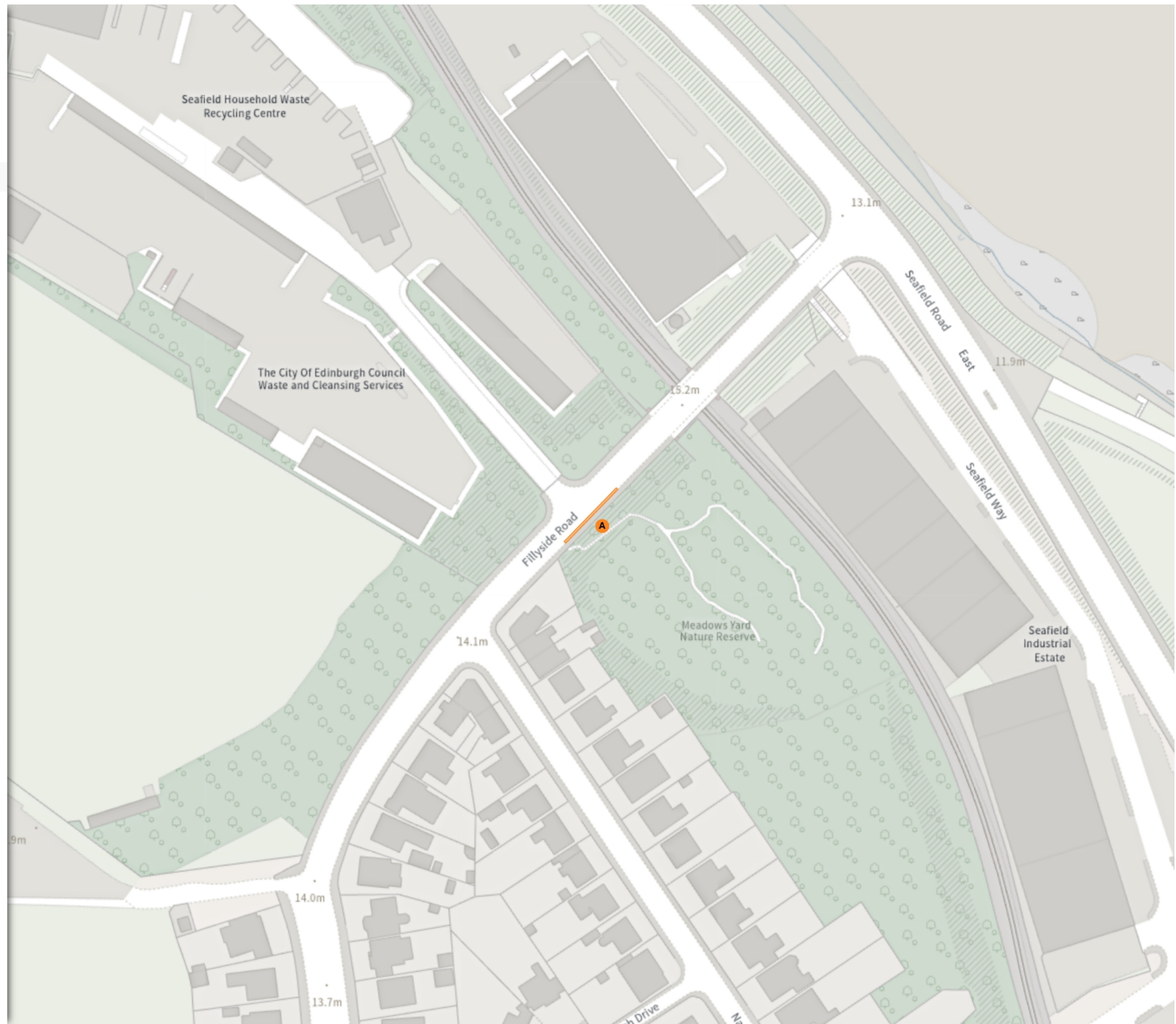
TRO/25/01

Map 7 of 19 Made 15/06/26

ADDED

No waiting at any time

At all times



Scale: 1:1250 0 20 40 60m

NW 329084.728, 675485.402 SE 329469.401, 675138.168

© Crown copyright and database rights 2026 Ordnance Survey.  
You are not permitted to copy, sub-license, distribute or sell any of this data to third parties in any form. Licence number 100023420

TRO/25/01

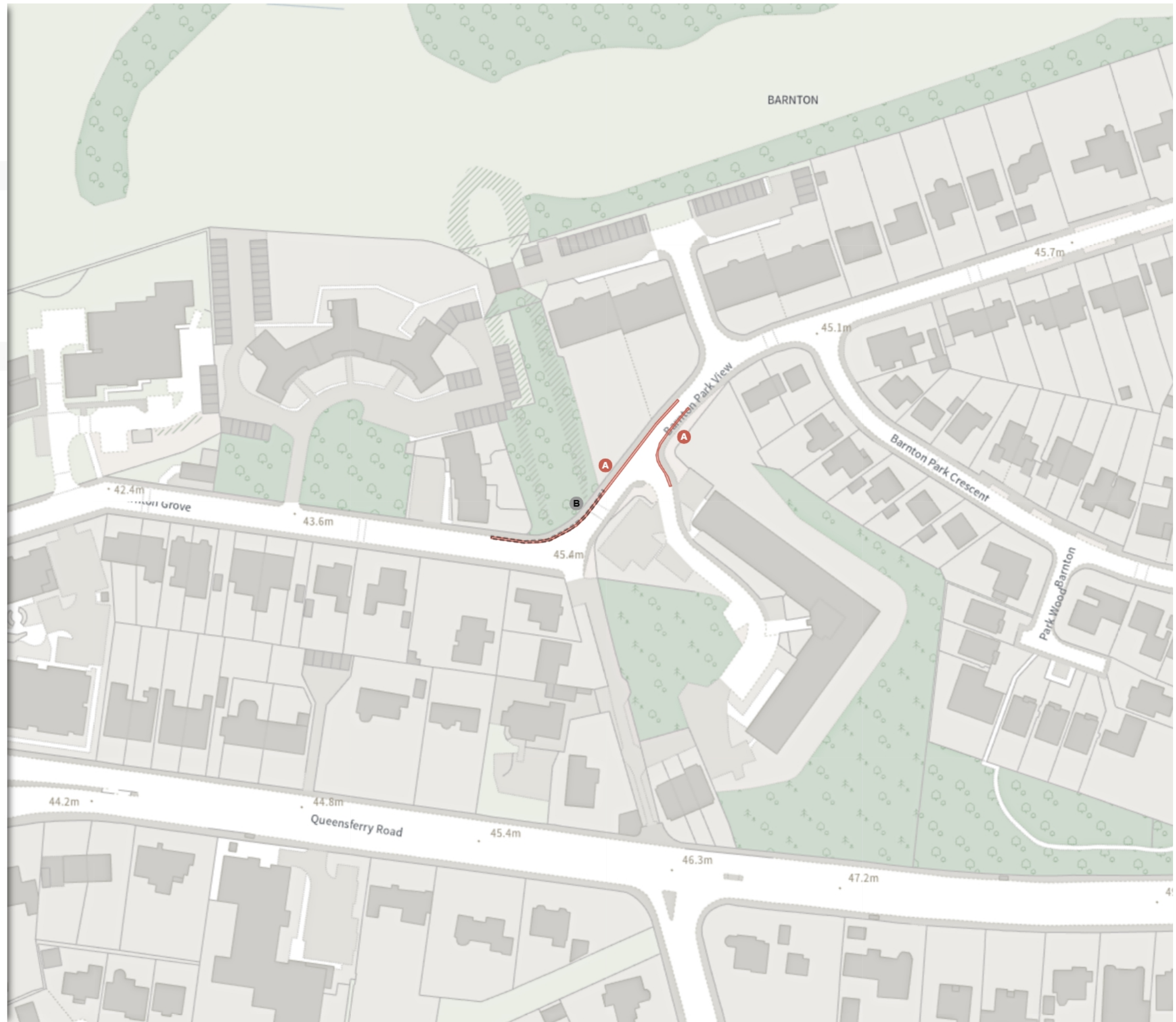
Map 8 of 19 Made 15/06/26

ADDED

- Shared
- A** No waiting at any time  
At all times
- A** No loading at any time  
At all times

REMOVED

- Shared
- B** No waiting at any time  
At all times
- B** No loading at any time  
At all times



Scale: 1:1250 0 20 40 60m

NW 318655.581, 675211.076 SE 319039.463, 674862.872

© Crown copyright and database rights 2026 Ordnance Survey.  
You are not permitted to copy, sub-license, distribute or sell any of this data to third parties in any form. Licence number 100023420

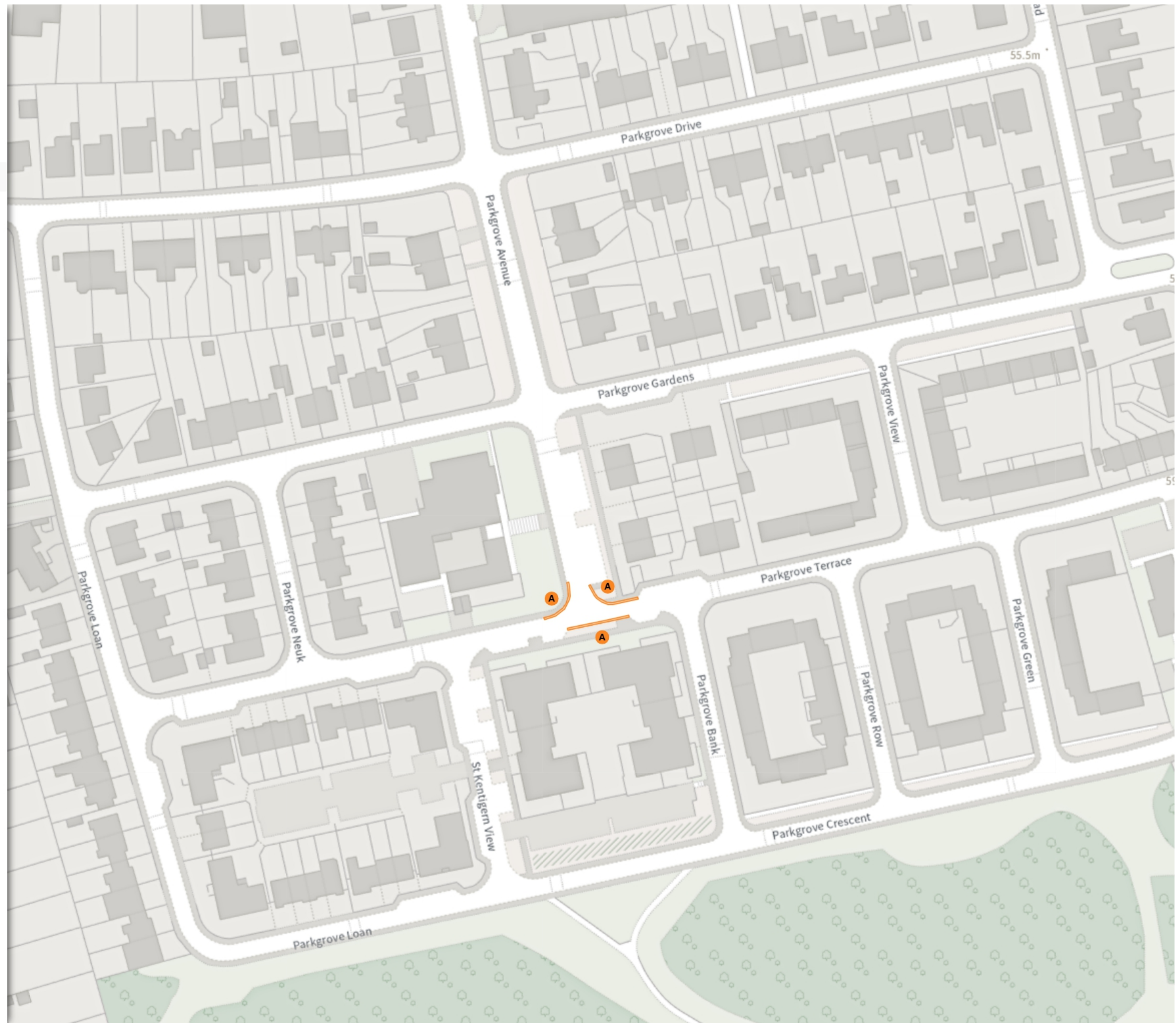
TRO/25/01

Map 9 of 19 Made 15/06/26

ADDED

No waiting at any time

At all times



Scale: 1:1250 0 20 40 60m

NW 319013.733, 674866.364 SE 319397.674, 674518.165

© Crown copyright and database rights 2026 Ordnance Survey.  
You are not permitted to copy, sub-license, distribute or sell any of this data to third parties in any form. Licence number 100023420

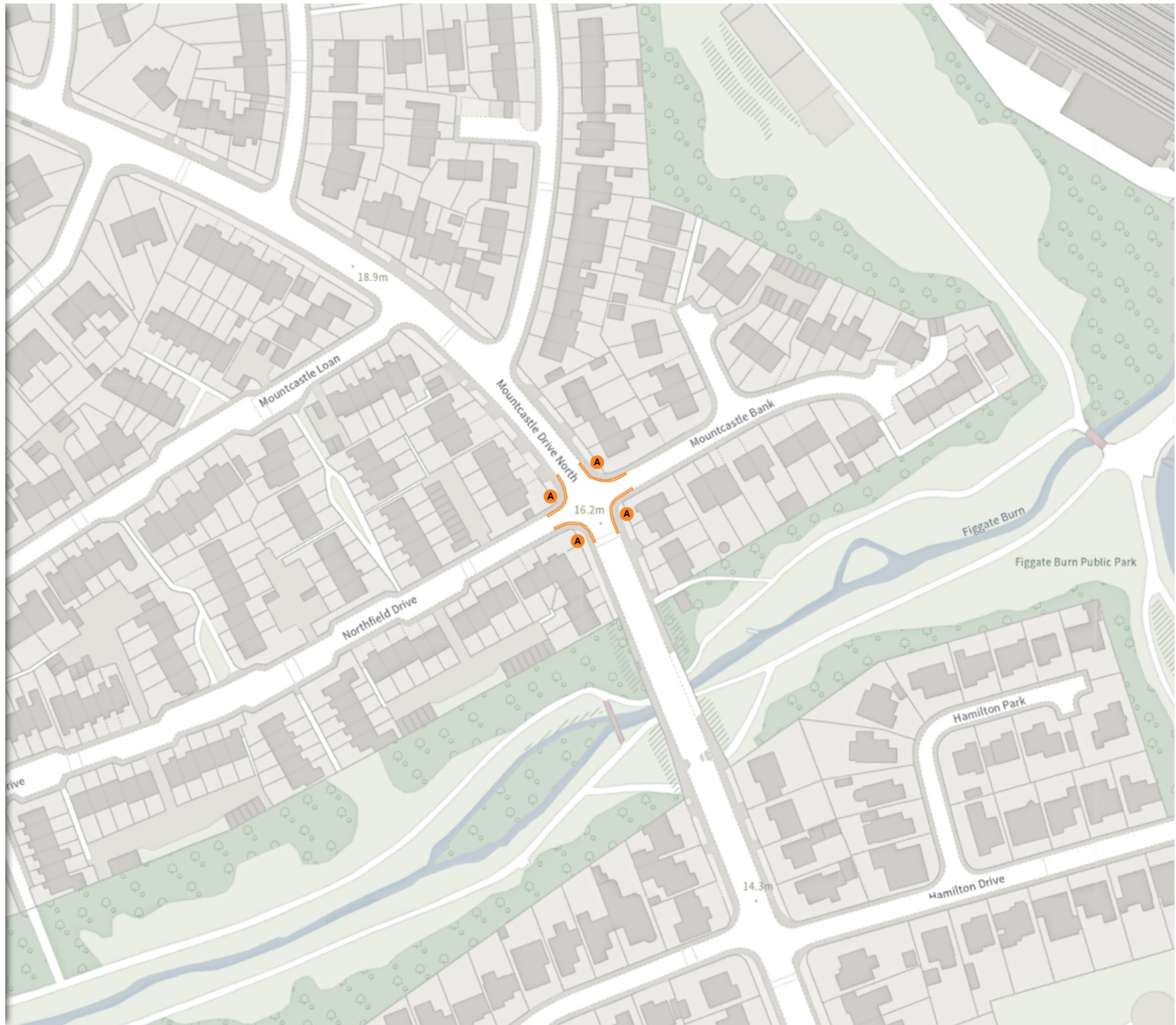
TRO/25/01

Map 10 of 19 Made 15/06/26

ADDED

No waiting at any time

At all times



Scale: 1:1250 0 20 40 60m

NW 329444.878, 673783.32 SE 329829.734, 673435.986

© Crown copyright and database rights 2026 Ordnance Survey.  
You are not permitted to copy, sub-license, distribute or sell any of this data to third parties in any form. Licence number 100023420

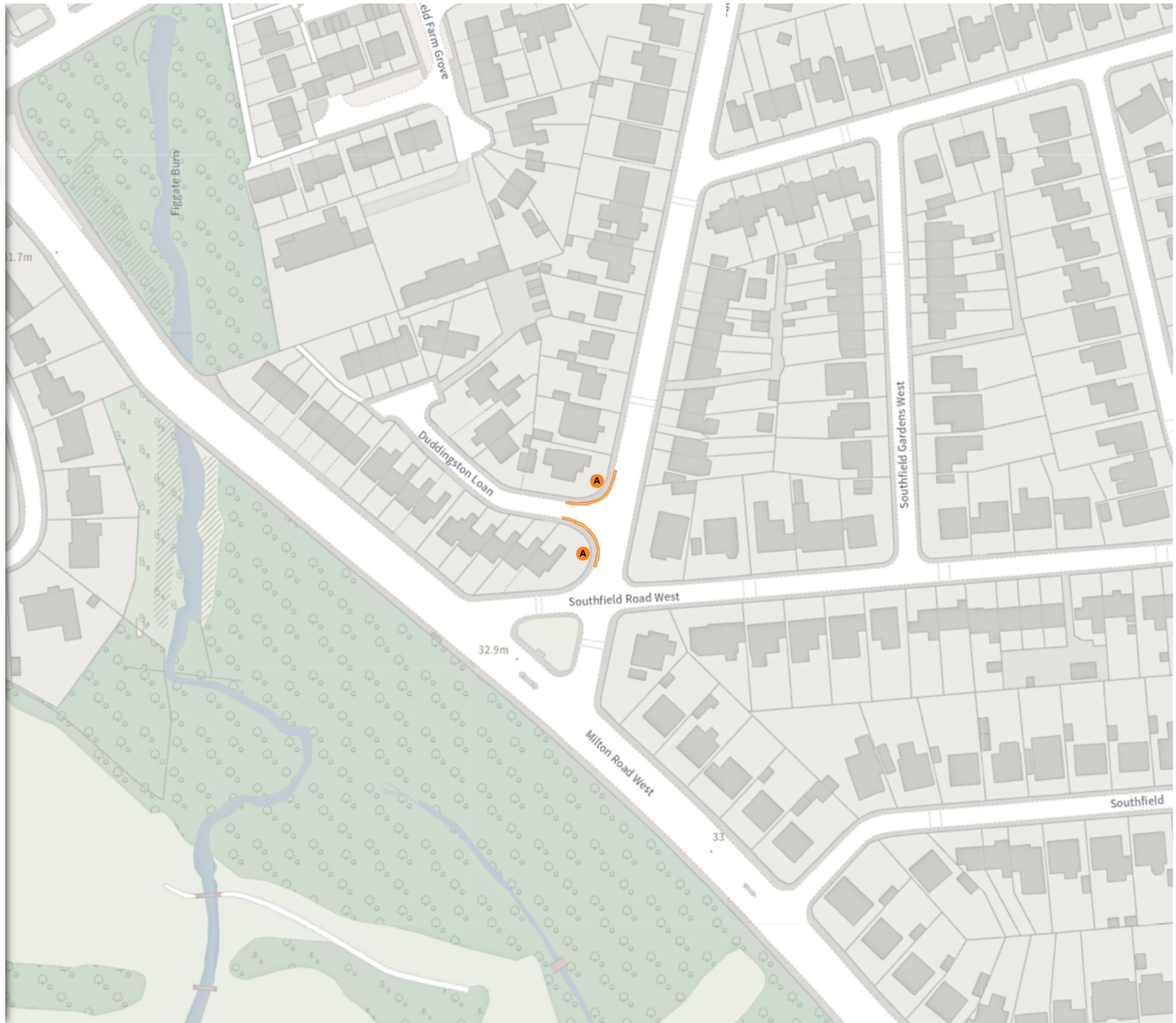
TRO/25/01

Map 11 of 19 Made 15/06/26

ADDED

No waiting at any time

At all times



Scale: 1:1250 0 20 40 60m

NW 329214.05, 673111.493 SE 329598.949, 672764.086

© Crown copyright and database rights 2026 Ordnance Survey.  
You are not permitted to copy, sub-license, distribute or sell any of this data to third parties in any form. Licence number 100023420

TRO/25/01

Map 12 of 19 Made 15/06/26

ADDED

No waiting at any time

At all times



Scale: 1:1250 0 20 40 60m

NW 320893.98, 672950.436 SE 321278.242, 672602.259

© Crown copyright and database rights 2026 Ordnance Survey.  
You are not permitted to copy, sub-license, distribute or sell any of this data to third parties in any form. Licence number 100023420

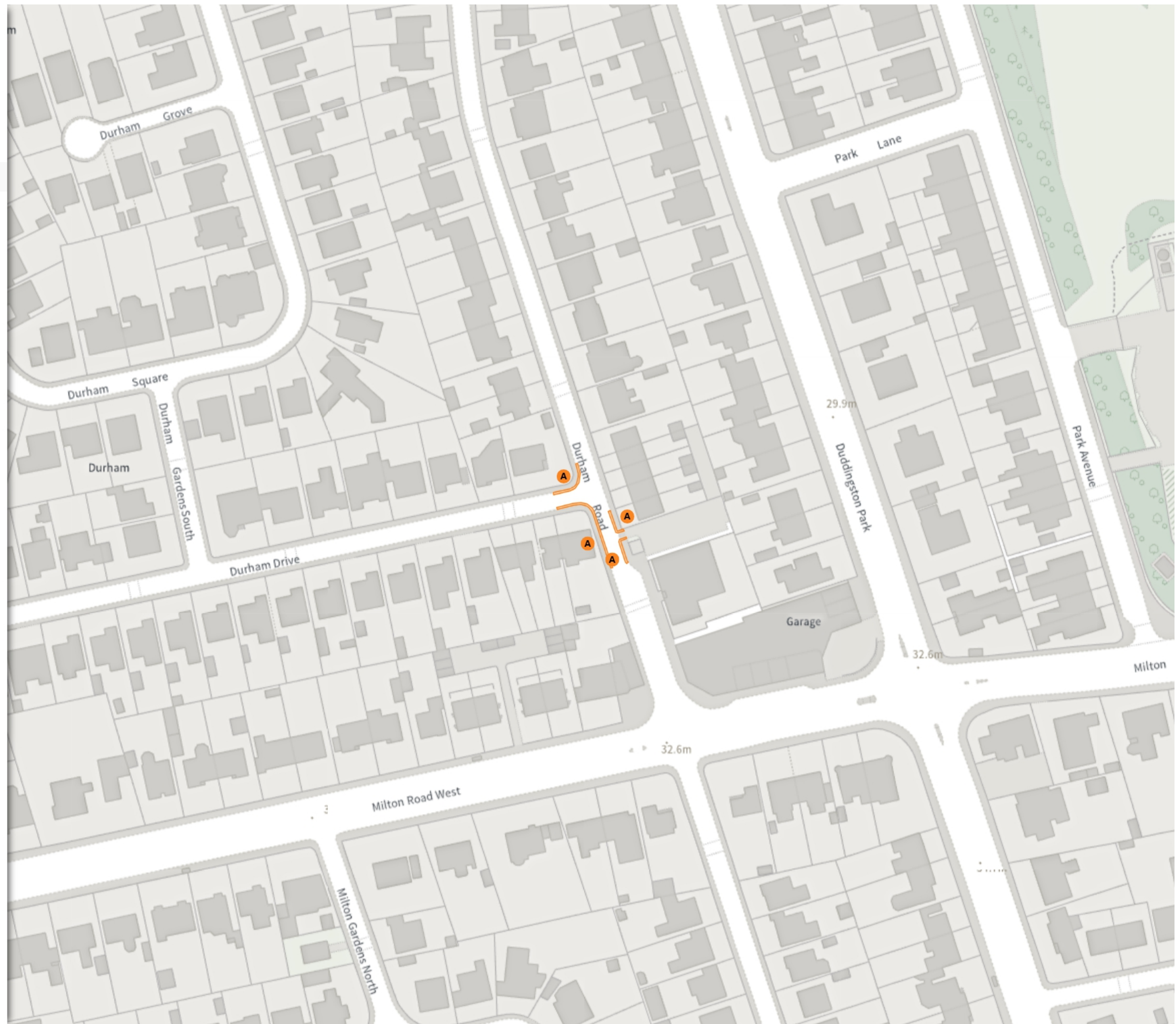
TRO/25/01

Map 13 of 19 Made 15/06/26

ADDED

No waiting at any time

At all times



Scale: 1:1250 0 20 40 60m

NW 330033.545, 673079.557 SE 330418.51, 672732.223

© Crown copyright and database rights 2026 Ordnance Survey.  
You are not permitted to copy, sub-license, distribute or sell any of this data to third parties in any form. Licence number 100023420

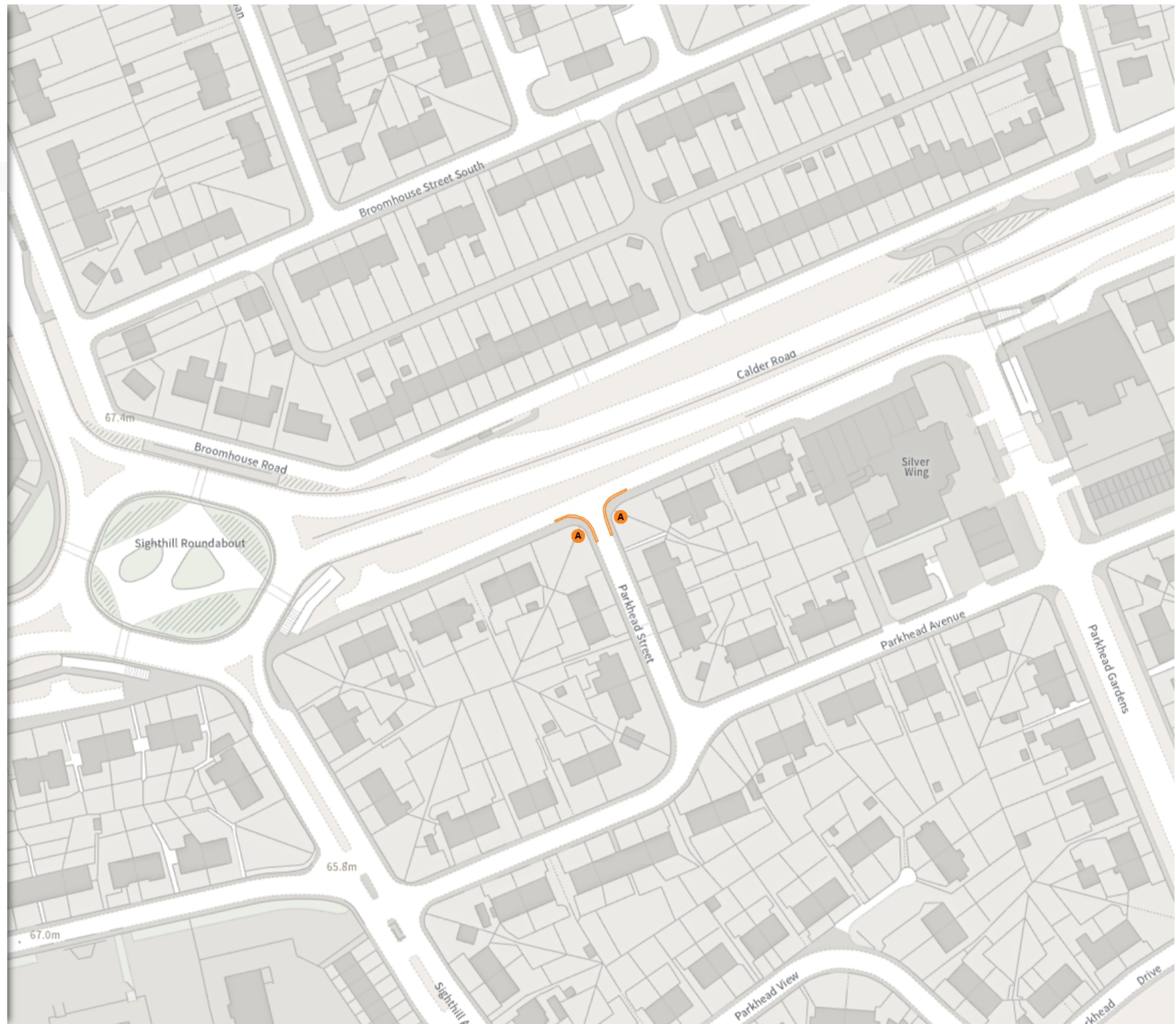
TRO/25/01

Map 14 of 19 Made 15/06/26

ADDED

No waiting at any time

At all times



Scale: 1:1250 0 20 40 60m

NW 319986.559, 671025.785 SE 320370.926, 670677.376

© Crown copyright and database rights 2026 Ordnance Survey.  
You are not permitted to copy, sub-license, distribute or sell any of this data to third parties in any form. Licence number 100023420

TRO/25/01

Map 15 of 19 Made 15/06/26

ADDED

No waiting at any time

At all times

MODIFIED

No waiting at any time

At all times



Scale: 1:1250 0 20 40 60m

NW 321226.85, 671136.635 SE 321611.304, 670788.347

© Crown copyright and database rights 2026 Ordnance Survey.  
You are not permitted to copy, sub-license, distribute or sell any of this data to third parties in any form. Licence number 100023420

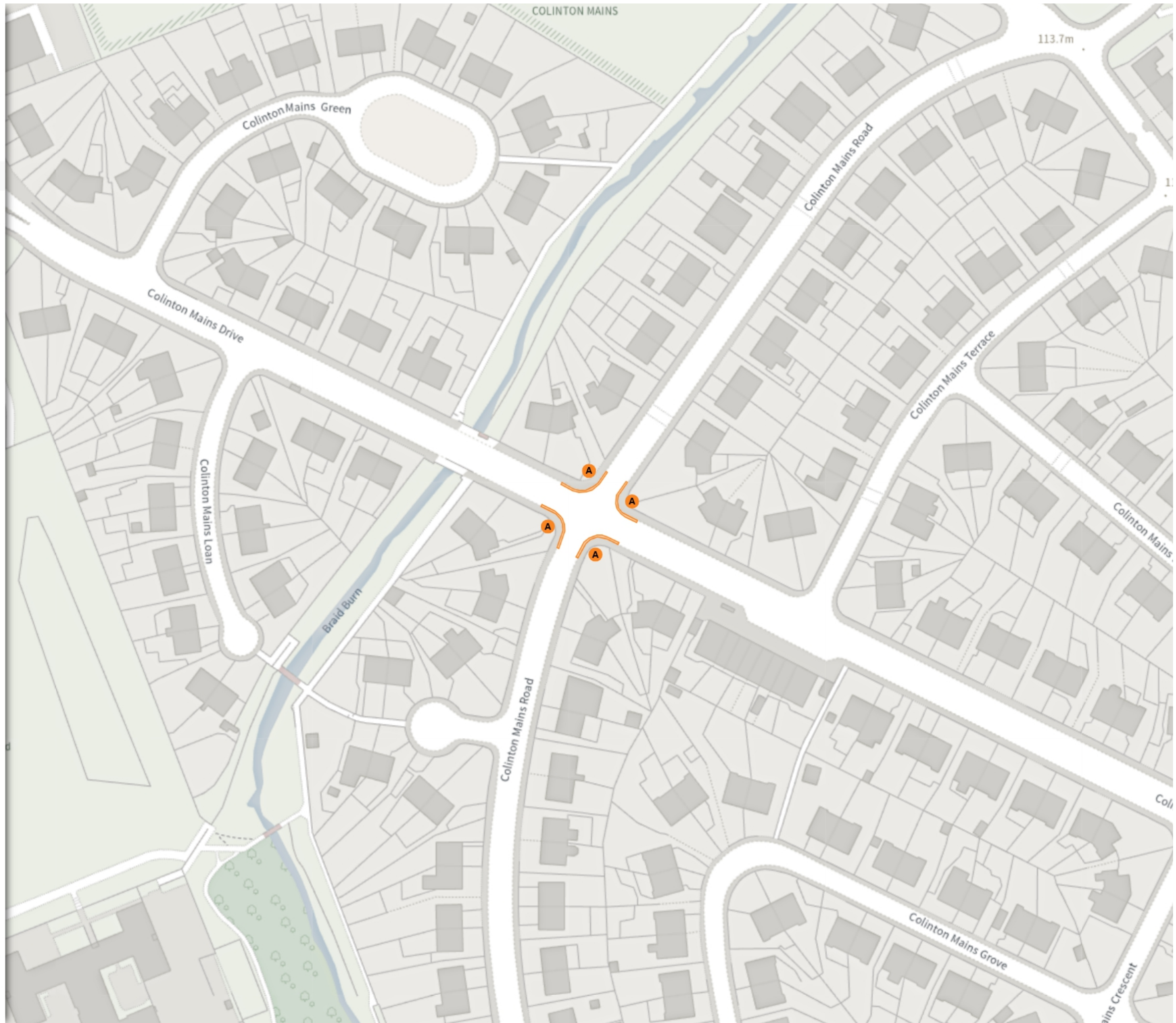
TRO/25/01

Map 16 of 19 Made 15/06/26

ADDED

No waiting at any time

At all times



Scale: 1:1250 0 20 40 60m

NW 322765.615, 669391.585 SE 323150.348, 669043.302

© Crown copyright and database rights 2026 Ordnance Survey.  
You are not permitted to copy, sub-license, distribute or sell any of this data to third parties in any form. Licence number 100023420

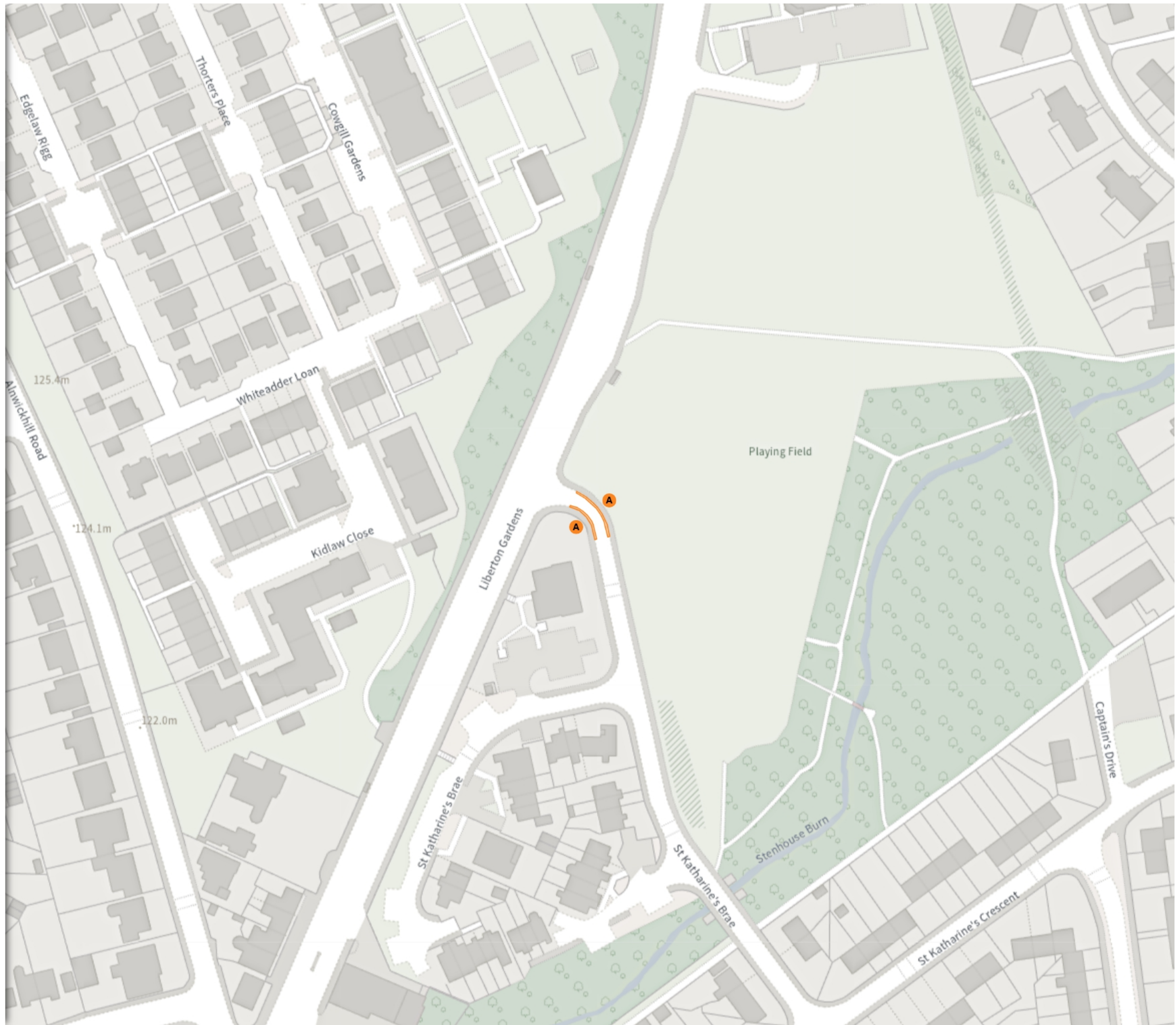
TRO/25/01

Map 17 of 19 Made 15/06/26

ADDED

No waiting at any time

At all times



Scale: 1:1250 0 20 40 60m

NW 327128.171, 668954.756 SE 327513.285, 668606.836

© Crown copyright and database rights 2026 Ordnance Survey.  
You are not permitted to copy, sub-license, distribute or sell any of this data to third parties in any form. Licence number 100023420

TRO/25/01

Map 18 of 19 Made 15/06/26

ADDED

No waiting at any time

At all times

MODIFIED

No waiting at any time

At all times



Scale: 1:1250 0 20 40 60m

NW 319419.532, 668679.3 SE 319804.068, 668330.656

© Crown copyright and database rights 2026 Ordnance Survey.  
You are not permitted to copy, sub-license, distribute or sell any of this data to third parties in any form. Licence number 100023420

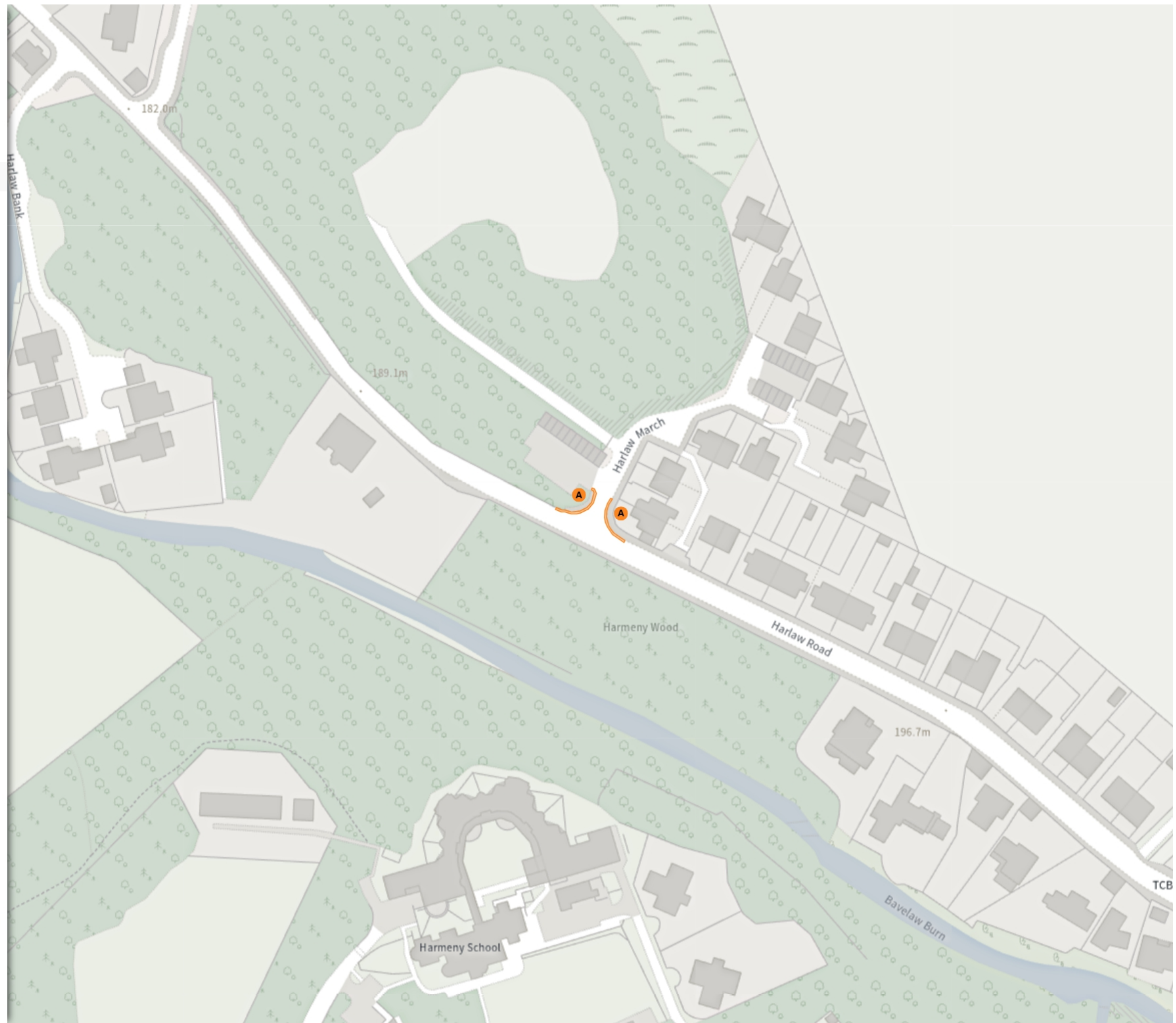
TRO/25/01

Map 19 of 19 Made 15/06/26

ADDED

No waiting at any time

At all times



Scale: 1:1250 0 20 40 60m

NW 316476.849, 666079.553 SE 316861.392, 665730.44

© Crown copyright and database rights 2026 Ordnance Survey.  
You are not permitted to copy, sub-license, distribute or sell any of this data to third parties in any form. Licence number 100023420