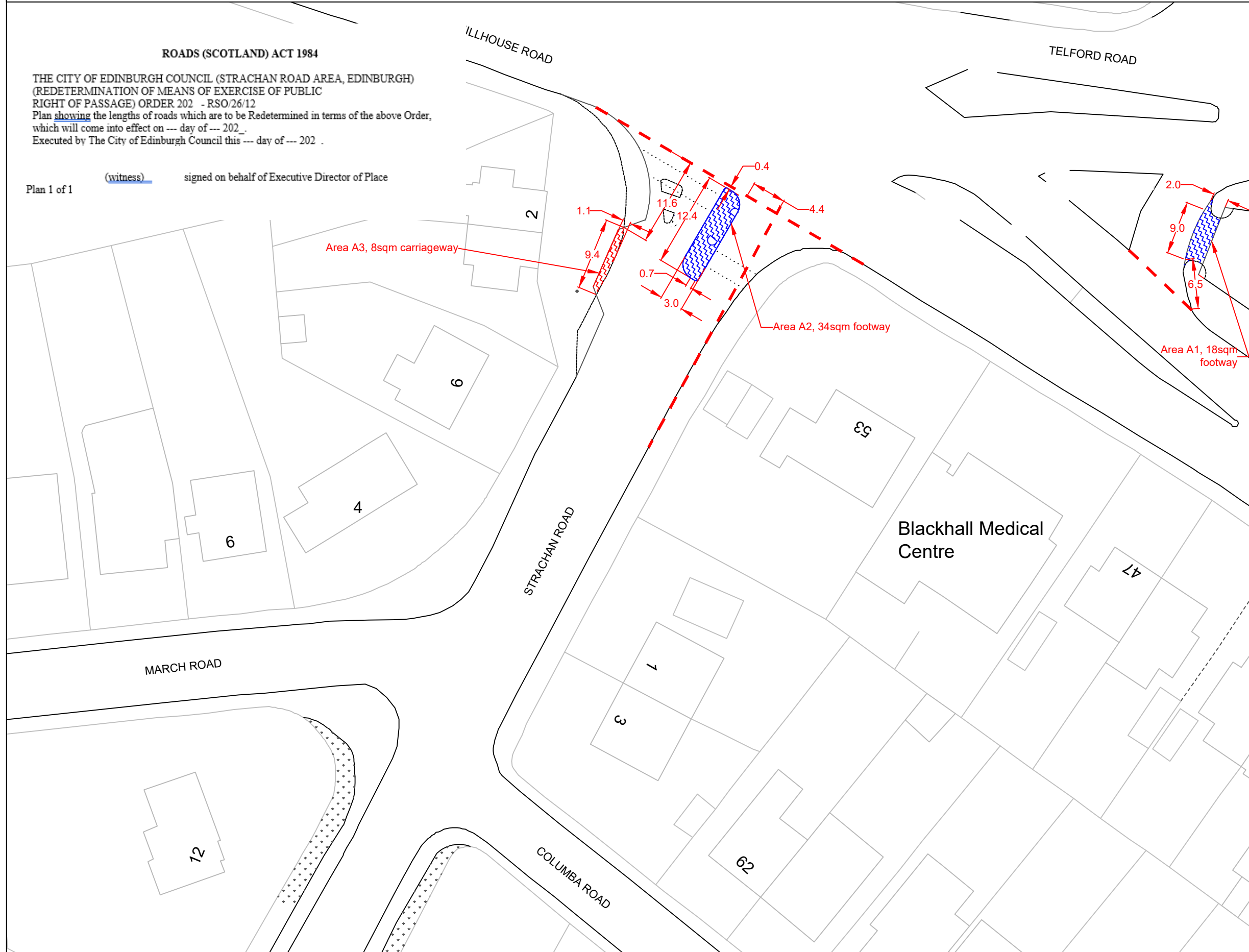




LOCAL TRANSPORT IMPROVEMENTS

ROADS (SCOTLAND) ACT 1984

THE CITY OF EDINBURGH COUNCIL (STRACHAN ROAD AREA, EDINBURGH)
 (REDETERMINATION OF MEANS OF EXERCISE OF PUBLIC
 RIGHT OF PASSAGE) ORDER 202 - RSO/26/12
 Plan showing the lengths of roads which are to be Redetermined in terms of the above Order,
 which will come into effect on --- day of --- 202_.
 Executed by The City of Edinburgh Council this --- day of --- 202_.

Plan 1 of 1 (witness) signed on behalf of Executive Director of Place



-  Proposed footway to carriageway
-  Proposed carriageway to footway

O	Extra dimension added	ROM	26/05/26	AD
N	Key corrected	ROM	14/05/26	AD
M	Drive-ways and irrelevant islands removed for clarity	ROM	29/01/26	AD
L	Number updated	ROM	19/01/26	AD
K	Legend updated, Area A1 label & extra dimensions added	ROM	16/10/25	AD
J	First Drawing	ROM	09/09/25	AD
I		ROM	29/05/25	AD
H		ROM	14/05/25	AD
G		ROM	06/03/25	AD
F		ROM	25/02/25	N/A
E		ROM	03/02/25	N/A
D		ROM	03/02/25	N/A
C		ROM	06/01/25	N/A
B		ROM	16/12/24	N/A
A		ROM	11/11/24	N/A

REV.	DETAILS	BY	DATE	CHECK
------	---------	----	------	-------

EDINBURGH
 THE CITY OF EDINBURGH COUNCIL

The City of Edinburgh Council
 Waverly Court
 4 East Market Street
 Edinburgh, EH8 8BG

OPERATIONAL SERVICES
 NETWORK MANAGEMENT
 LOCAL TRANSPORT INITIATIVES

**Strachan Road Signals
 Proposed Redetermination
 Order
 Dimensions**

Date: 22/10/24
 Scale: 1:1000@A3
 Job no: LTI-2024-004
 Drawn by: ROM
 Checked by: AD

DRG. NO. LTI-2024-004-002