

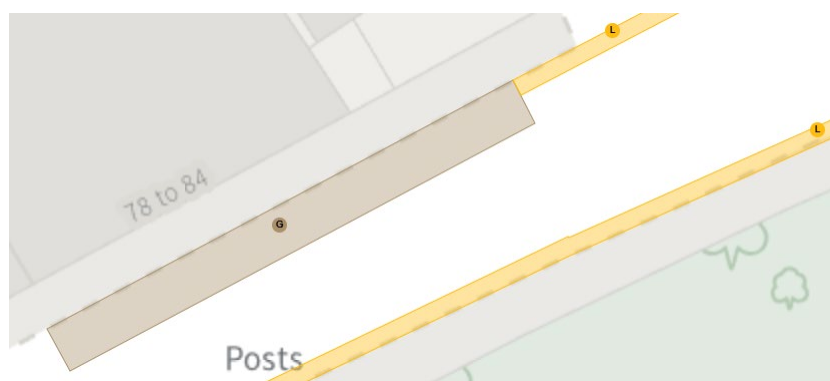
Please read these notes before viewing the map tiles.

The following map tiles show only the changes that are being proposed under this Traffic Regulation Order (TRO).

If there are existing restrictions that are not being changed by this TRO, those will not appear on these map tiles. You can see details of existing restrictions here: [Streets - The City of Edinburgh Council](#)

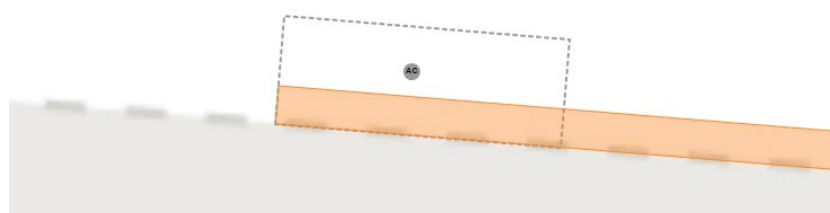
The map tiles show changes of the following types: **Additions, Modifications or Removals.**

Additions and modifications are shown in solid colours, like this:



The reference letter (“G” and “L” in this example) corresponds with the key on the left side of the map tile. That key will explain what restriction is being added or modified.

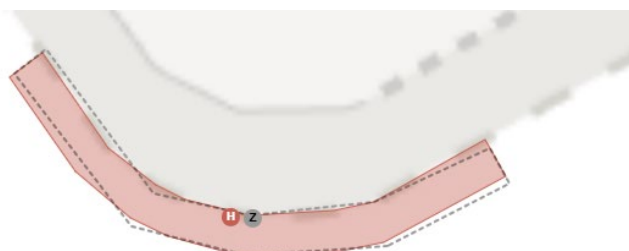
Removals are shown as a dotted outline, like this:



In this case a bay (referenced “AC”) is being removed and a yellow line introduced. The reference letter will correspond with the key, and the key will explain what type of restriction is being removed by the proposal.

Additions and Removals.

Sometimes, an existing restriction will be replaced by a different restriction. In such cases, the map tile will show both the removal and the addition:



In this case yellow line (“Z”) is being removed and replaced with a different type of yellow line (“H”). The key will explain both the existing and proposed restrictions.



Static Order Guide

Map page indicator

Shows current map number against total and indicates if the legend is split over multiple pages eg. 2a, 2b, 2c

Change type

Indicates whether restrictions have been Added, Modified or Removed

Coloured spots

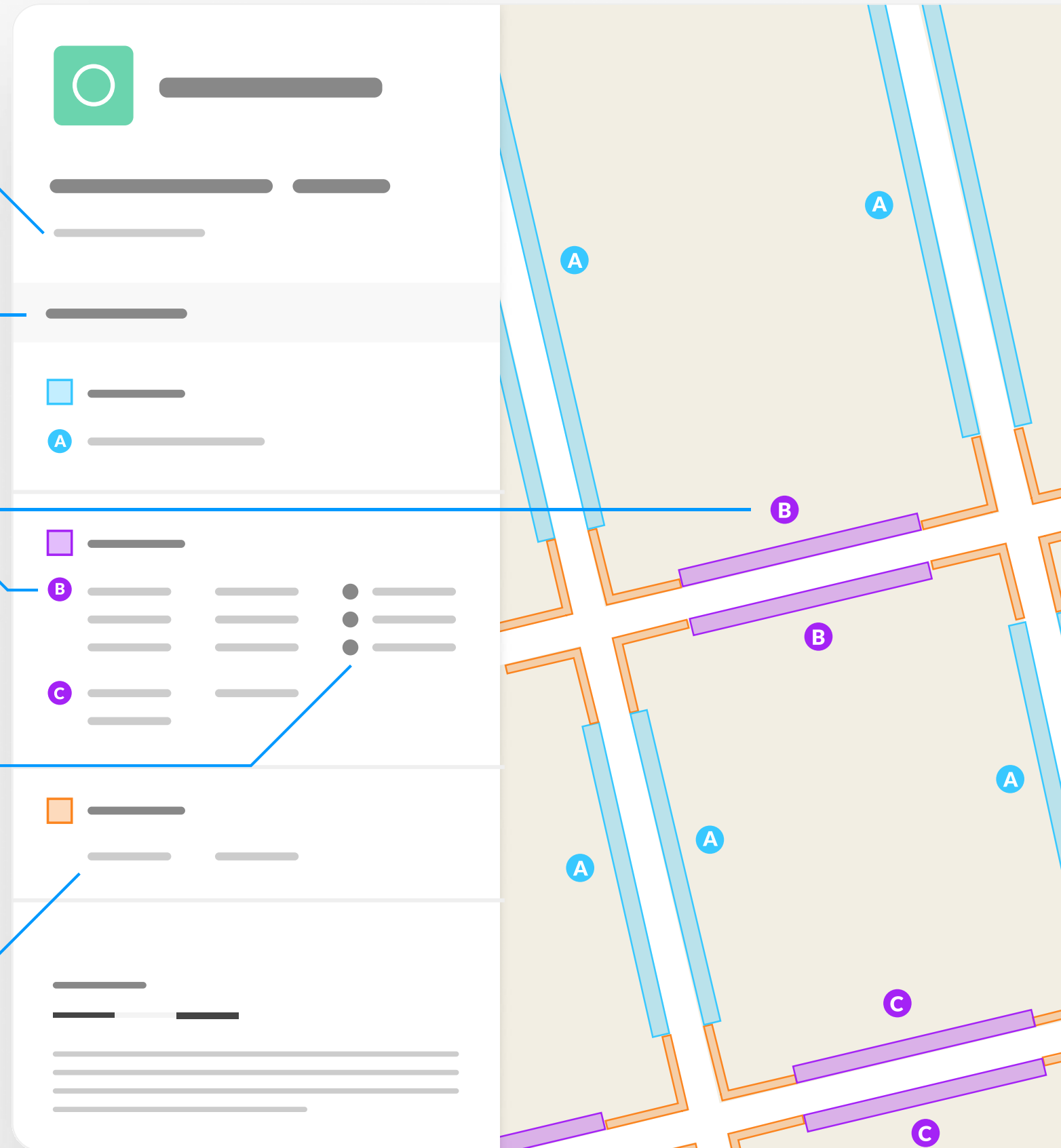
Restrictions with different attributes are marked with a lettered spot

Restriction icons

⊕ Min stay ⊕ Max stay ⊘ No return ⌚ Tariff hours
📅 Up to 🛢 Fuel surcharge Ⓜ Event day ⓘ Emissions pricing

Restriction durations

Where no months or days are specified, restrictions apply all year and all week



CO/26/10

Map 1 of 30 Made 01/06/26

ADDED

No waiting at any time

At all times

Scale: 1:1250 0 20 40 60m

NW 320741.007, 676531.493 SE 321124.932, 676183.581

© Crown copyright and database rights 2026 Ordnance Survey.
You are not permitted to copy, sub-license, distribute or sell any of this data to third parties in any form. Licence number 100023420



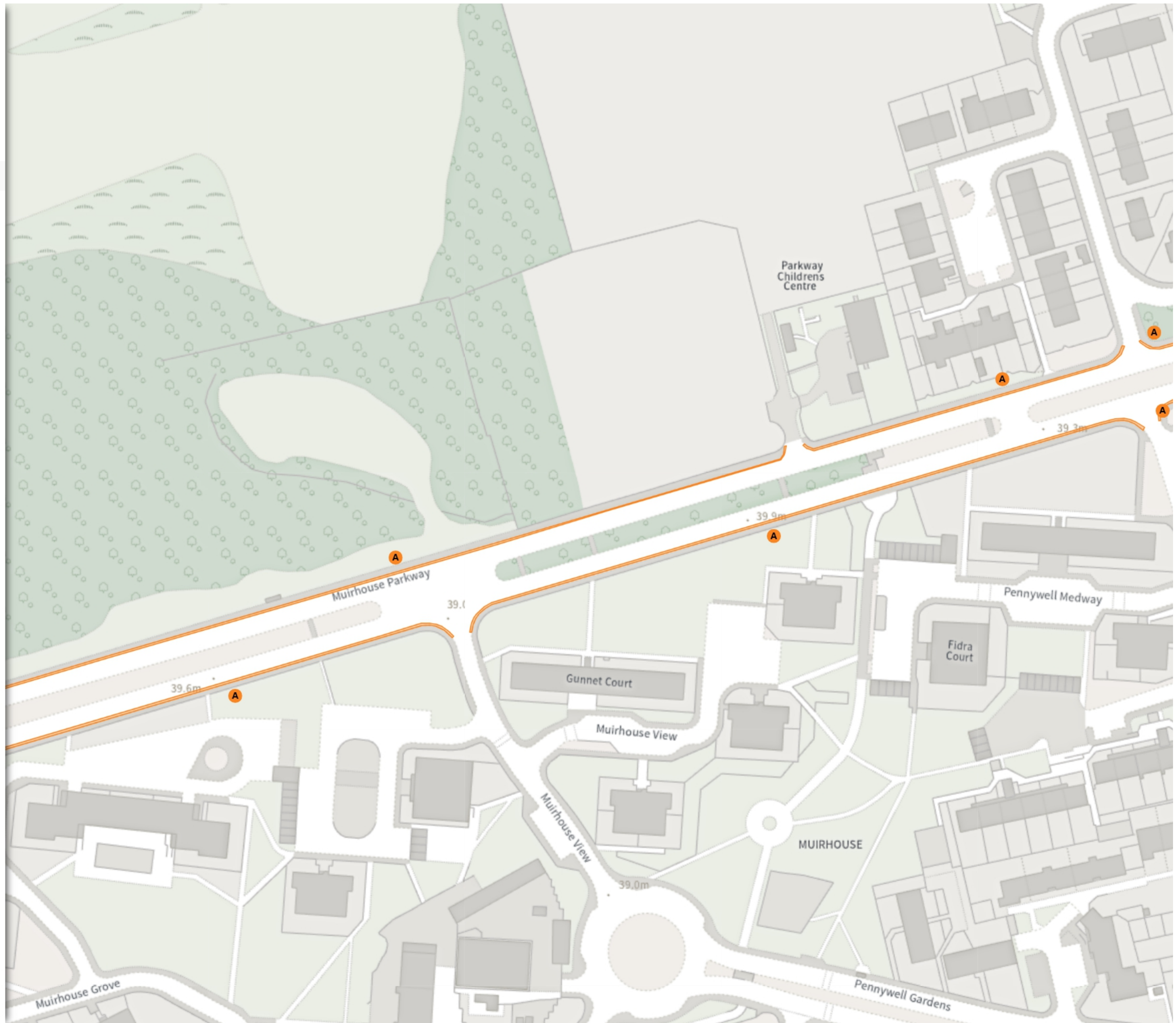
CO/26/10

Map 2 of 30 Made 01/06/26

ADDED

No waiting at any time

A At all times



Scale: 1:1250 0 20 40 60m

NW 321127.823, 676524.393 SE 321511.778, 676176.516

© Crown copyright and database rights 2026 Ordnance Survey.
You are not permitted to copy, sub-license, distribute or sell any of this data to third parties in any form. Licence number 100023420

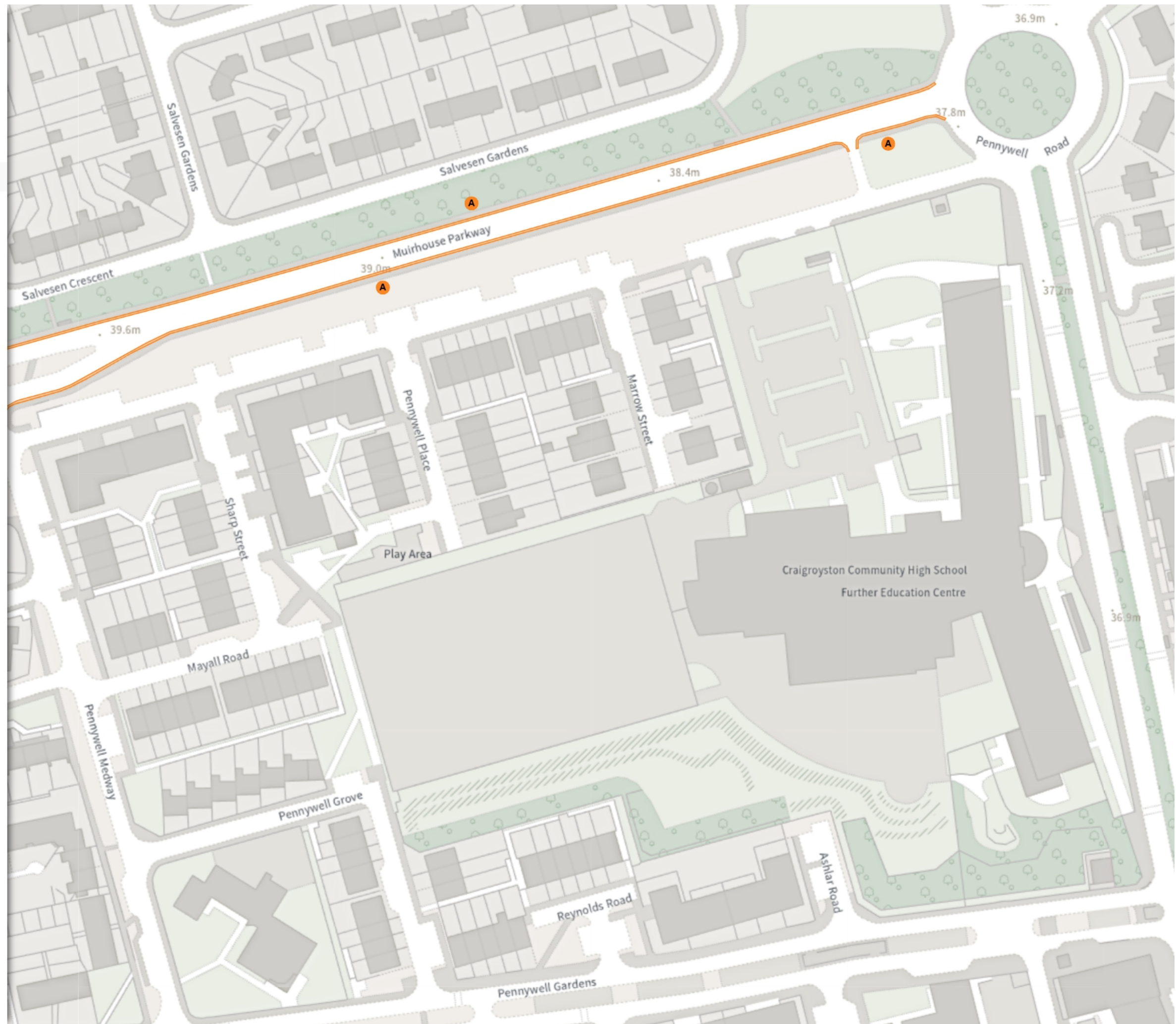
CO/26/10

Map 3 of 30 Made 01/06/26

ADDED

No waiting at any time

At all times



Scale: 1:1250 0 20 40 60m

NW 321514.639, 676517.327 SE 321898.625, 676169.485

© Crown copyright and database rights 2026 Ordnance Survey.
You are not permitted to copy, sub-license, distribute or sell any of this data to third parties in any form. Licence number 100023420

CO/26/10

Map 4 of 30 Made 01/06/26

ADDED

No waiting at any time

At all times



Scale: 1:1250 0 20 40 60m

NW 322512.786, 675878.667 SE 322896.908, 675530.865

© Crown copyright and database rights 2026 Ordnance Survey.
You are not permitted to copy, sub-license, distribute or sell any of this data to third parties in any form. Licence number 100023420

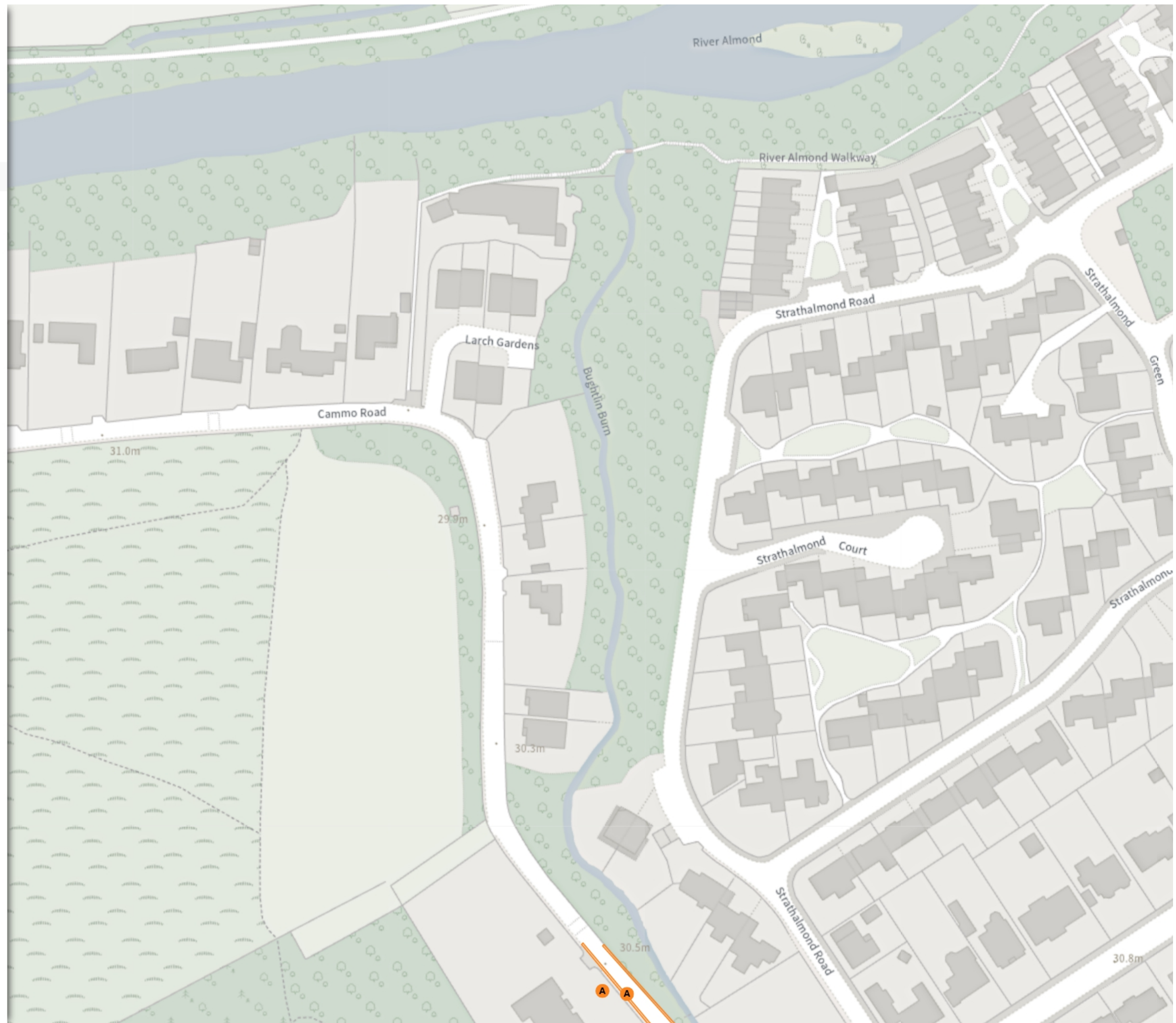
CO/26/10

Map 5 of 30 Made 01/06/26

ADDED

No waiting at any time

At all times



Scale: 1:1250 0 20 40 60m

NW 317528.694, 675255.058 SE 317912.484, 674906.754

© Crown copyright and database rights 2026 Ordnance Survey.
You are not permitted to copy, sub-license, distribute or sell any of this data to third parties in any form. Licence number 100023420

CO/26/10

Map 6 of 30 Made 01/06/26

ADDED

Shared

A No waiting

Mon-Fri 07:30-09:30 16:00-18:30

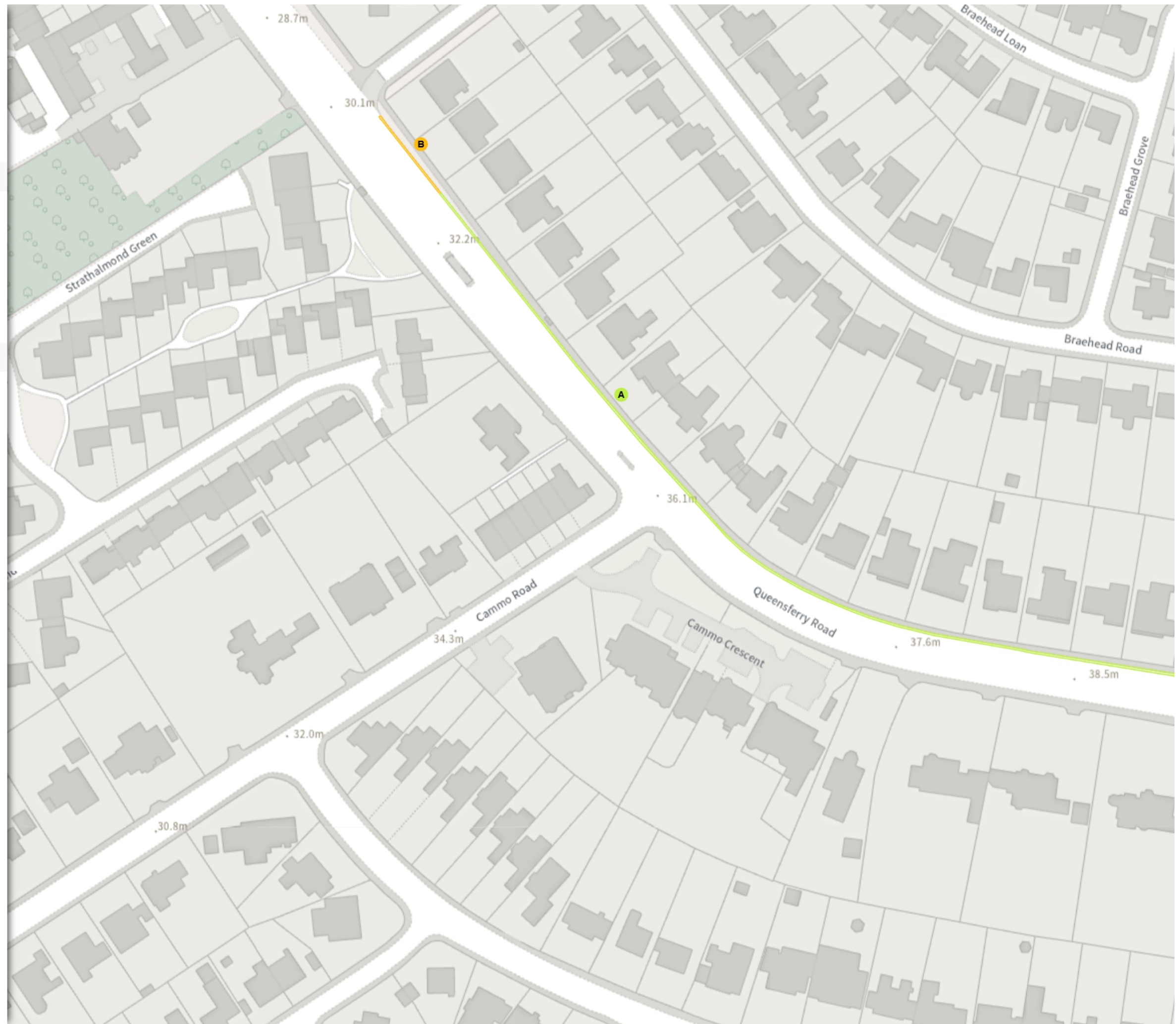
A No loading

Mon-Fri 07:30-09:30 16:00-18:30

MODIFIED

No waiting

B Mon-Fri 08:30-17:30



Scale: 1:1250 0 20 40 60m

NW 317915.627, 675247.671 SE 318299.447, 674899.401

© Crown copyright and database rights 2026 Ordnance Survey.
You are not permitted to copy, sub-license, distribute or sell any of this data to third parties in any form. Licence number 100023420

CO/26/10

Map 7 of 30 Made 01/06/26

ADDED

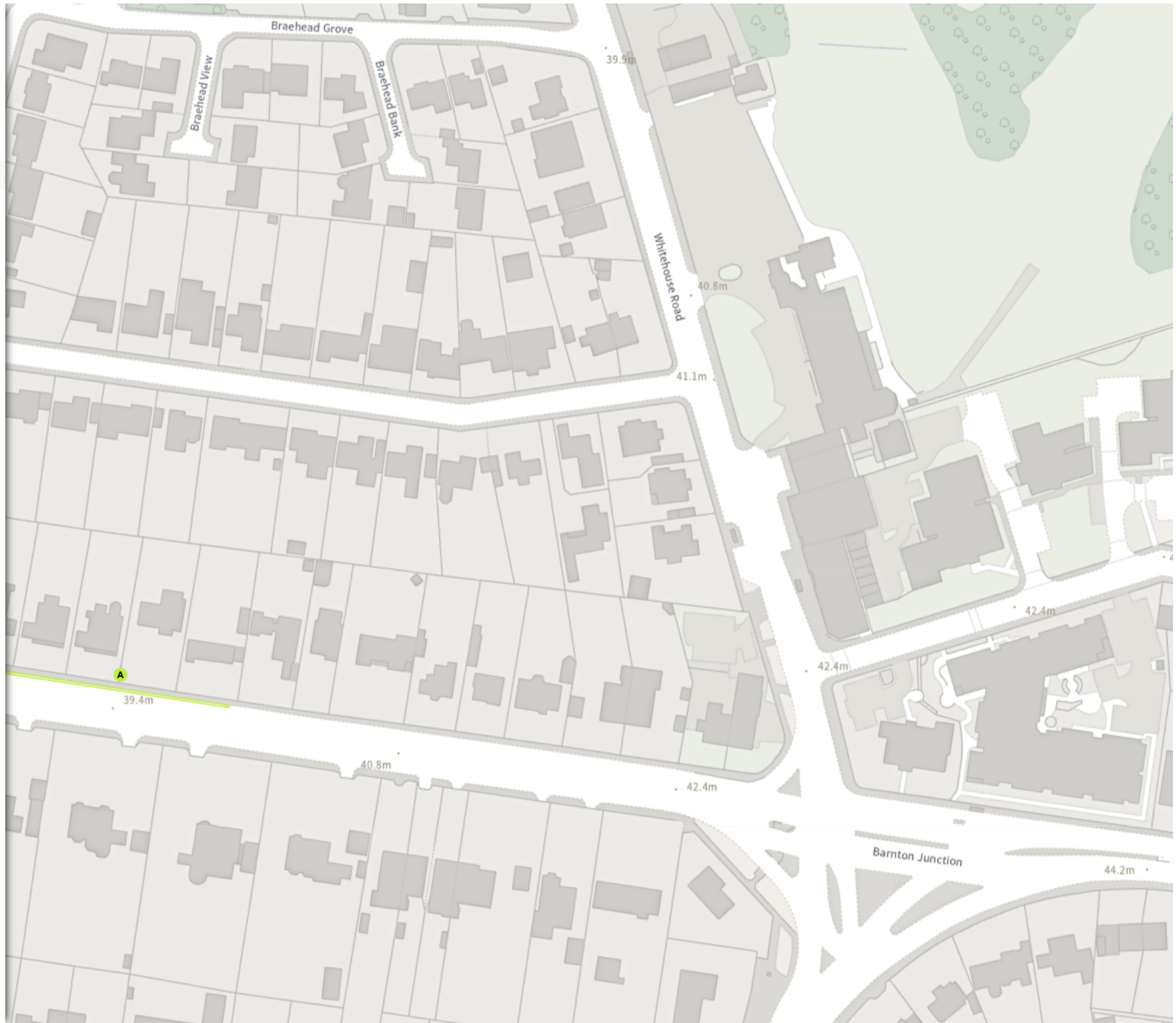
Shared

No waiting

Mon-Fri 07:30-09:30 16:00-18:30

No loading

Mon-Fri 07:30-09:30 16:00-18:30



Scale: 1:1250 0 20 40 60m

NW 318302.727, 675240.315 SE 318686.579, 674892.08

© Crown copyright and database rights 2026 Ordnance Survey.
You are not permitted to copy, sub-license, distribute or sell any of this data to third parties in any form. Licence number 100023420

CO/26/10

Map 8 of 30 Made 01/06/26

ADDED

- Shared
- **A** No waiting at any time
At all times

- **A** No loading
Mon-Fri 07:30-08:30 16:00-18:30

MODIFIED

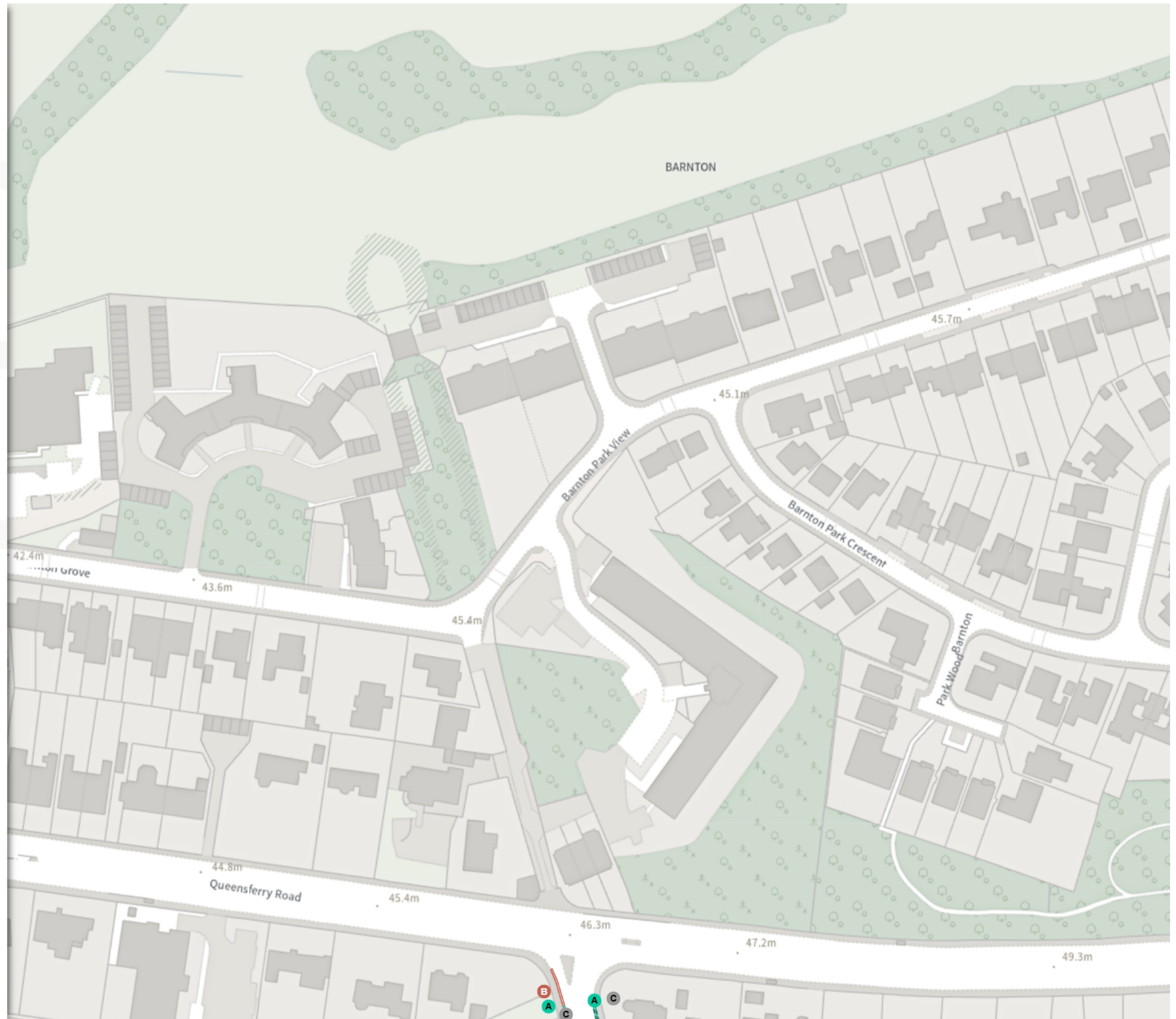
- Shared
- **B** No waiting at any time
At all times

- **B** No loading at any time
At all times

REMOVED

- Shared
- **C** No waiting
Mon-Fri 07:30-09:30 16:00-18:30

- **C** No loading
Mon-Fri 07:30-09:30 16:00-18:30



Scale: 1:1250 0 20 40 60m

NW 318689.661, 675232.997 SE 319073.543, 674884.797

© Crown copyright and database rights 2026 Ordnance Survey.
You are not permitted to copy, sub-license, distribute or sell any of this data to third parties in any form. Licence number 100023420

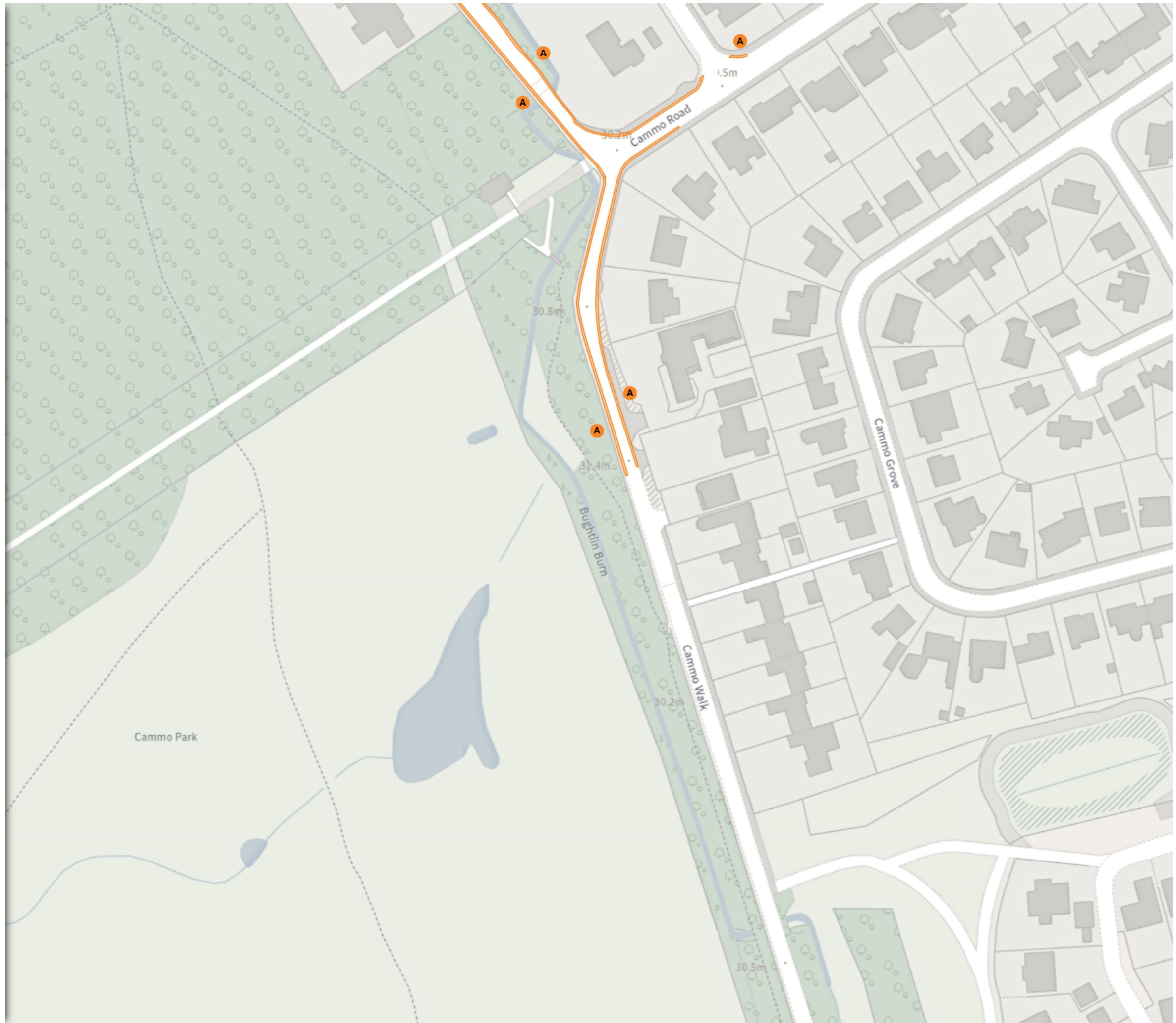
CO/26/10

Map 9 of 30 Made 01/06/26

ADDED

No waiting at any time

At all times



Scale: 1:1250 0 20 40 60m

NW 317583.346, 674916.044 SE 317967.171, 674567.719

© Crown copyright and database rights 2026 Ordnance Survey.
You are not permitted to copy, sub-license, distribute or sell any of this data to third parties in any form. Licence number 100023420

CO/26/10

Map 10a of 30 Made 01/06/26

ADDED

No waiting at any time

A At all times

Shared

B No waiting

Mon-Fri 07:30-09:30 16:00-18:30

B No loading

Mon-Fri 07:30-09:30 16:00-18:30

Shared

C No waiting at any time

At all times

C No loading

Mon-Fri 07:30-08:30 16:00-18:30

MODIFIED

Shared

D No waiting at any time

At all times

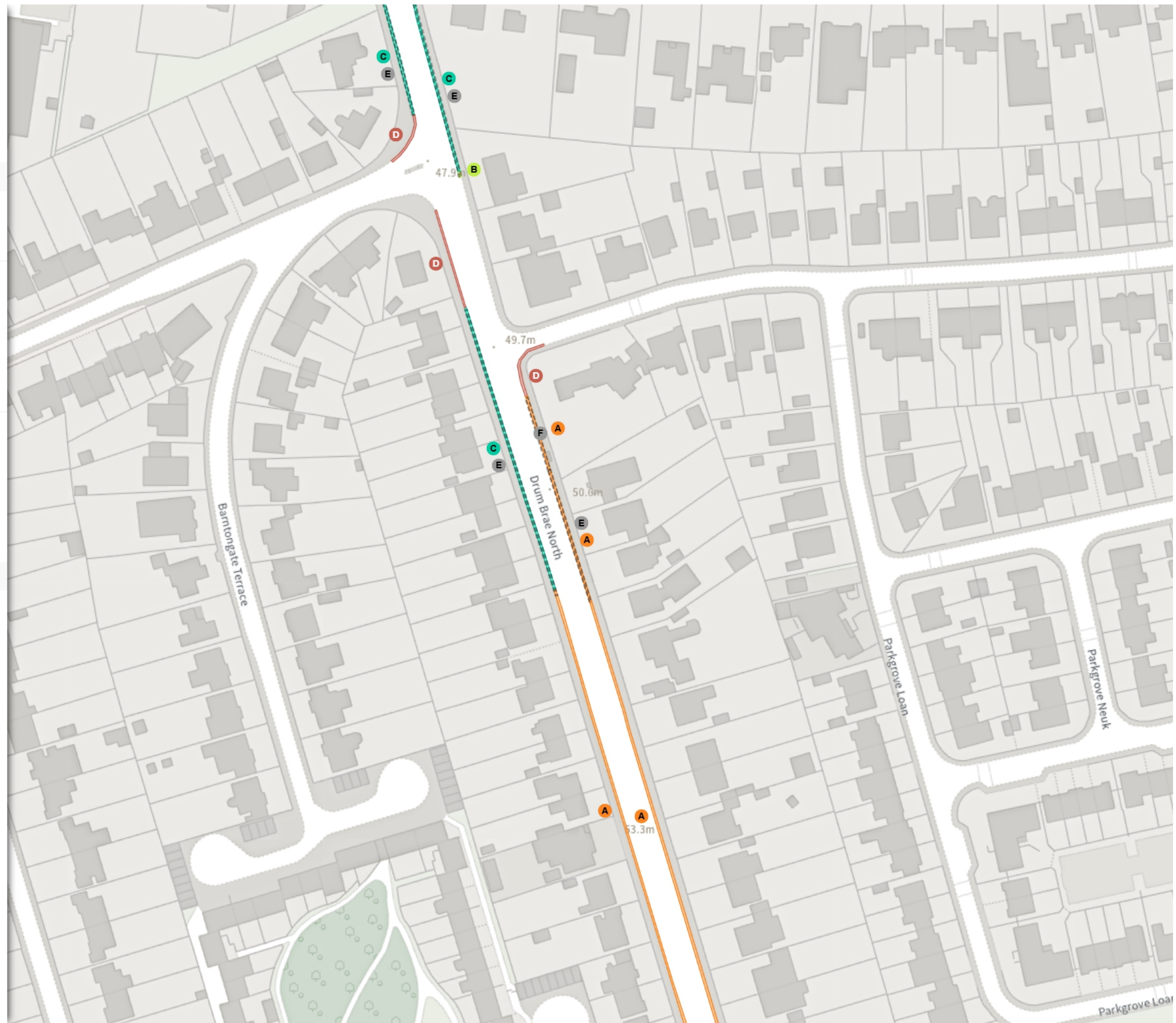
D No loading at any time

At all times

Scale: 1:1250 0 20 40 60m

NW 318744.404, 674893.998 SE 319128.321, 674545.777

© Crown copyright and database rights 2026 Ordnance Survey.
You are not permitted to copy, sub-license, distribute or sell any of this data to third parties in any form. Licence number 100023420



CO/26/10

Map 10b of 30 Made 01/06/26

REMOVED

Shared

E No waiting

Mon-Fri 07:30-09:30 16:00-18:30

E No loading

Mon-Fri 07:30-09:30 16:00-18:30

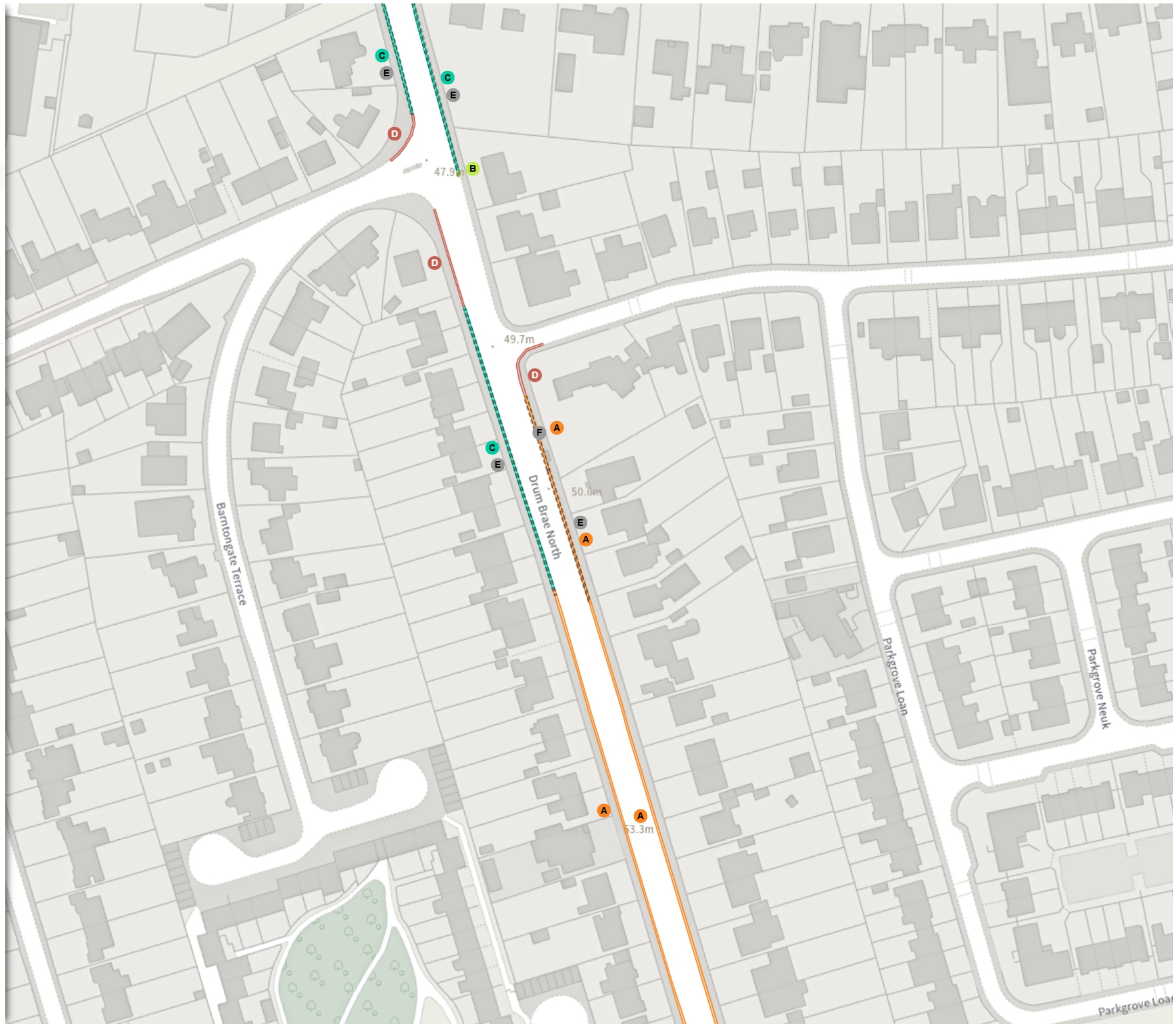
Shared

F No waiting at any time

At all times

F No loading at any time

At all times



Scale: 1:1250 0 20 40 60m

NW 318744.404, 674893.998 SE 319128.321, 674545.777

© Crown copyright and database rights 2026 Ordnance Survey.
You are not permitted to copy, sub-license, distribute or sell any of this data to third parties in any form. Licence number 100023420

CO/26/10

Map 11 of 30 Made 01/06/26

ADDED

No waiting at any time

At all times

MODIFIED

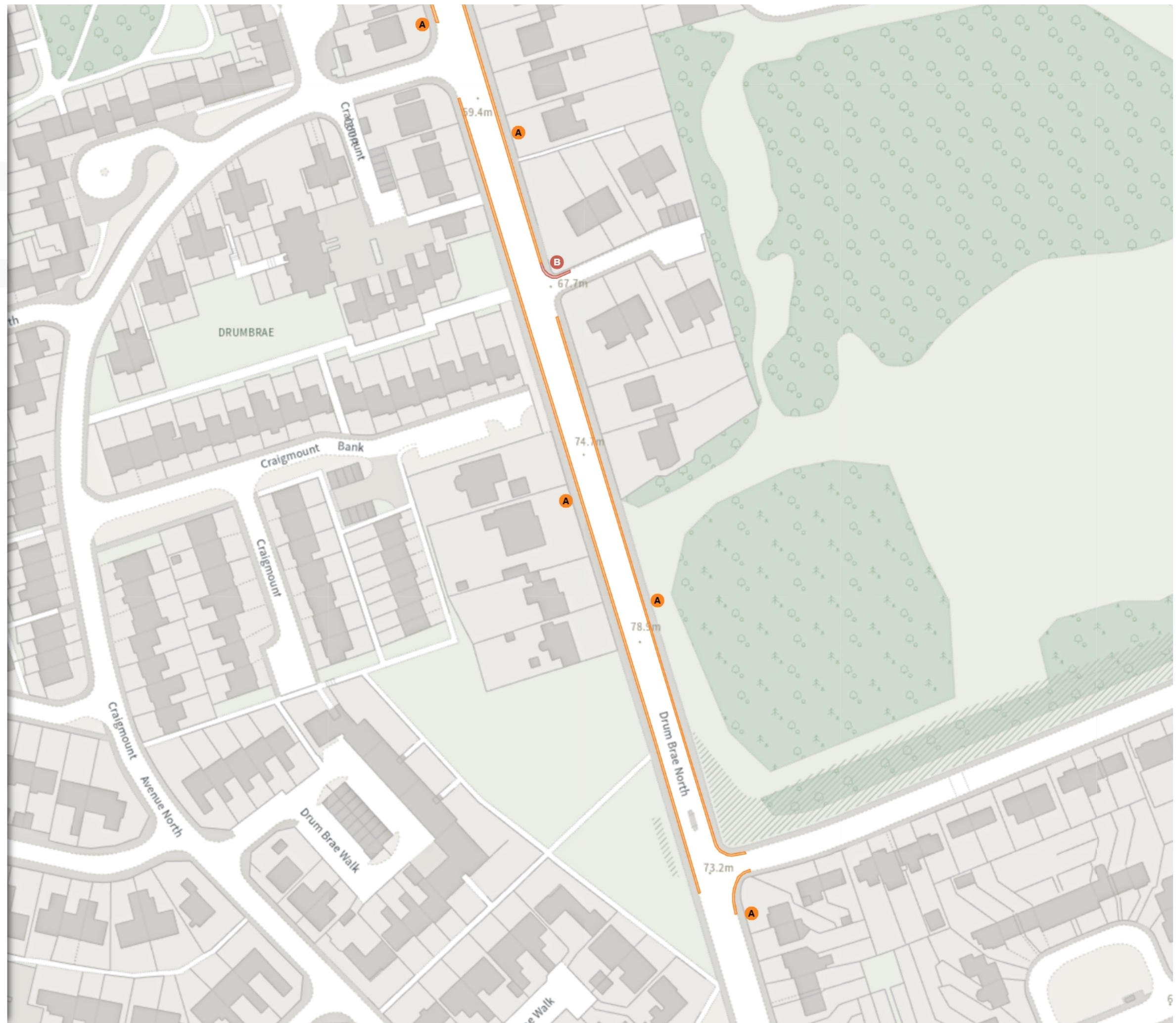
Shared

No waiting at any time

At all times

No loading at any time

At all times



Scale: 1:1250 0 20 40 60m

NW 318822.101, 674554.709 SE 319206.055, 674206.469

© Crown copyright and database rights 2026 Ordnance Survey.
You are not permitted to copy, sub-license, distribute or sell any of this data to third parties in any form. Licence number 100023420

CO/26/10

Map 12a of 30 Made 01/06/26

ADDED

Shared

A No waiting

Mon-Fri 09:00-18:00
Sat 09:30-13:30

A No loading

Mon-Fri 09:00-09:30 16:00-18:00

Shared

B No waiting at any time

At all times

B No loading

Mon-Fri 08:00-09:15 16:30-18:00

Shared

C No waiting

Mon-Fri 07:30-09:30 16:00-18:30

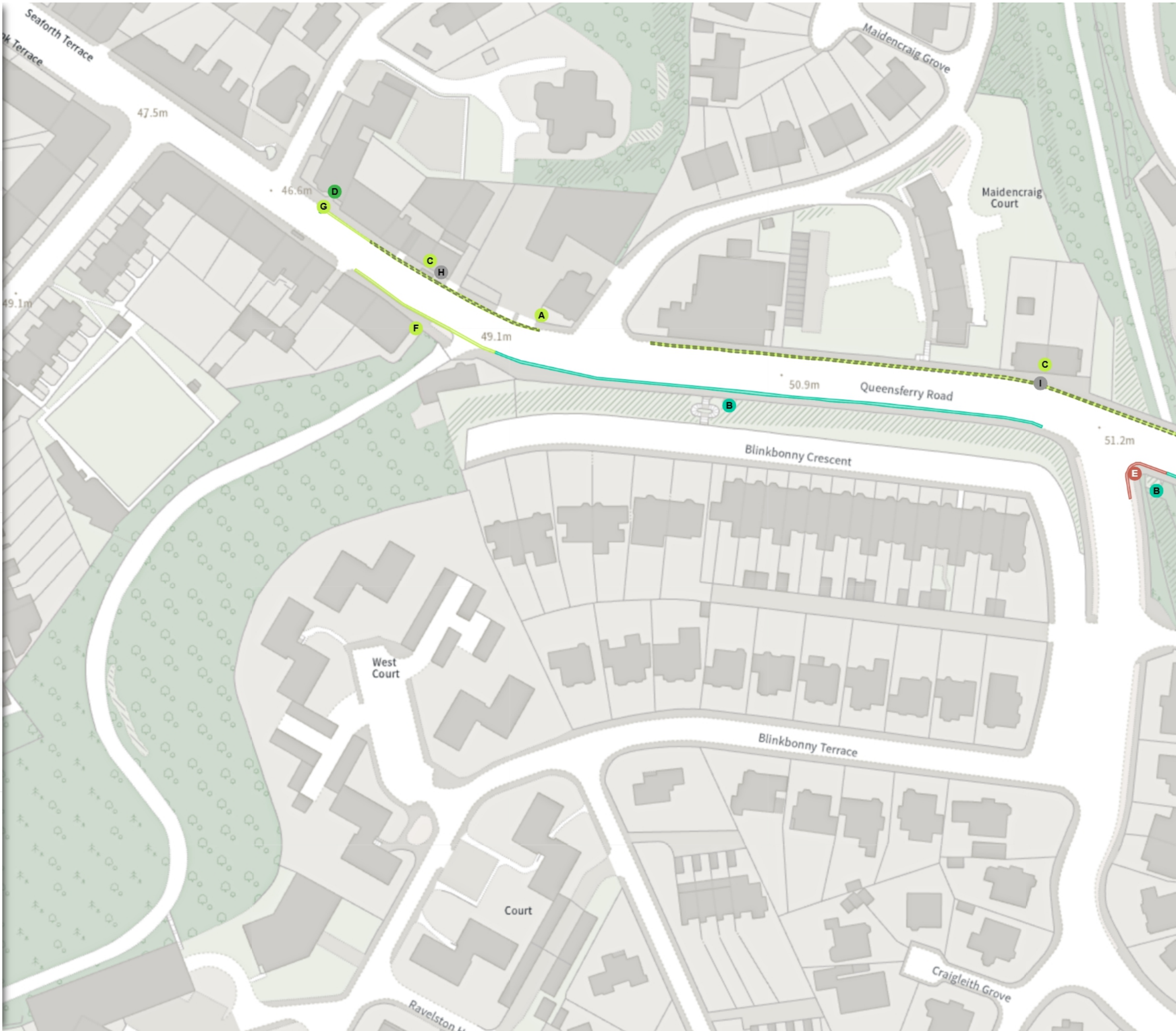
C No loading

Mon-Fri 07:30-18:30
Sat 08:00-13:30

MODIFIED

Free parking place

D Mon-Fri 09:30-16:00 ☉ 1h ☉ 1h
Sat 09:30-13:30 ☉ 1h ☉ 1h



Scale: 1:1250 0 20 40 60m

NW 3222020.684, 674577.063 SE 322404.886, 674229.115

© Crown copyright and database rights 2026 Ordnance Survey.
You are not permitted to copy, sub-license, distribute or sell any of this data to third parties in any form. Licence number 100023420

CO/26/10

Map 12b of 30 Made 01/06/26

MODIFIED

- Shared
- E No waiting at any time
At all times
- E No loading at any time
At all times

- Shared
- F No waiting
Mon-Fri 08:00-18:00
Sat 08:00-13:30

- F No loading
Mon-Fri 08:00-09:15 16:30-18:30

- Shared
- G No waiting
Mon-Fri 09:00-09:30 16:00-18:00

- G No loading
Mon-Fri 09:00-09:30 16:00-18:00

REMOVED

- Shared
- H No waiting
Mon-Fri 09:00-18:00
Sat 09:30-13:30

- H No loading
Mon-Fri 09:00-09:30 16:00-18:00

Scale: 1:1250

NW 322202.684, 674577.063 SE 322404.886, 674229.115

© Crown copyright and database rights 2026 Ordnance Survey.
You are not permitted to copy, sub-license, distribute or sell any of this data to third parties in any form. Licence number 100023420



CO/26/10

Map 12c of 30 Made 01/06/26

REMOVED

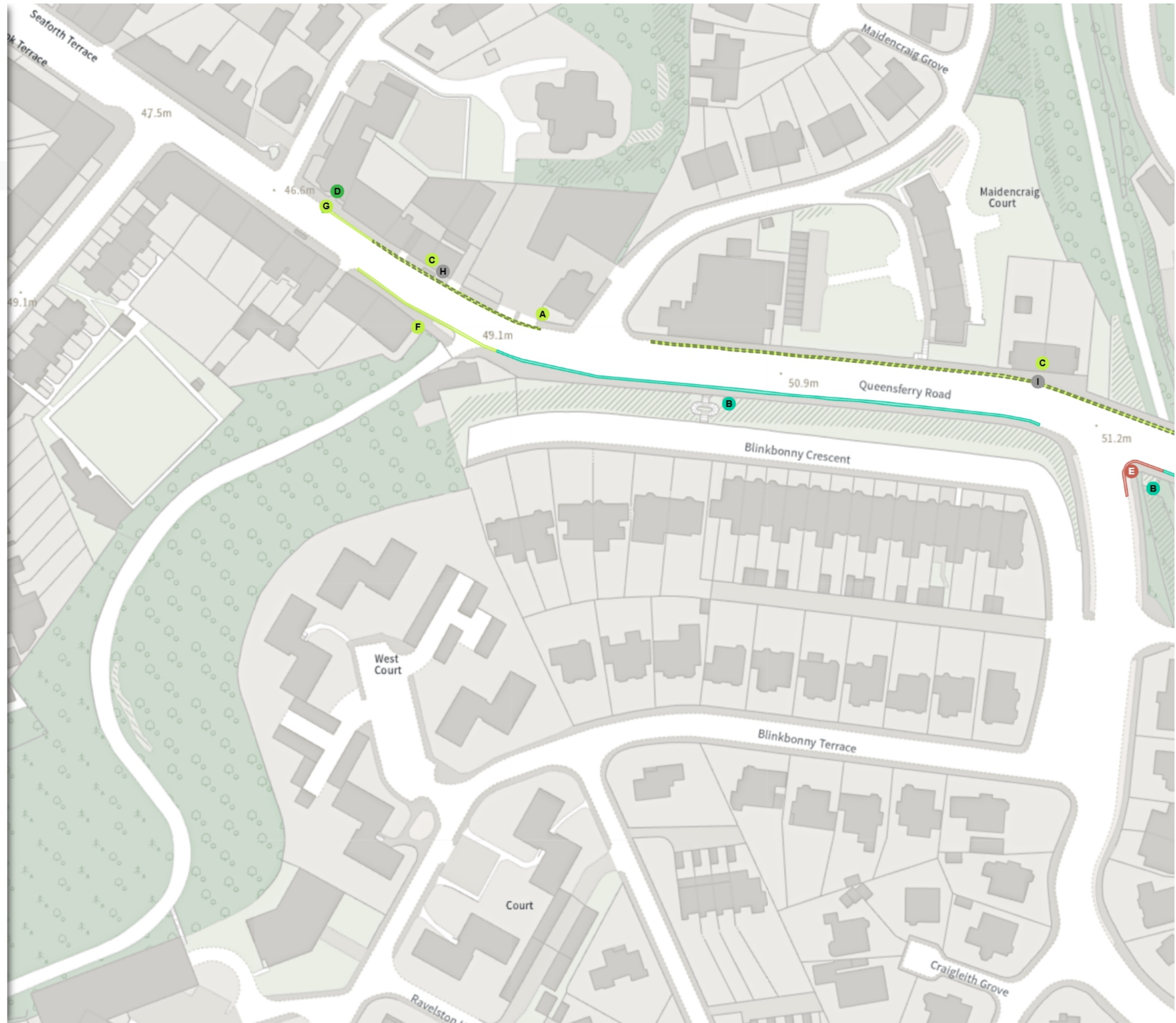
Shared

No waiting

Mon-Fri 08:00-18:00
Sat 08:00-13:30

No loading

Mon-Fri 08:00-09:15 16:30-18:00



Scale: 1:1250 0 20 40 60m

NW 322020.684, 674577.063 SE 322404.886, 674229.115

© Crown copyright and database rights 2026 Ordnance Survey.
You are not permitted to copy, sub-license, distribute or sell any of this data to third parties in any form. Licence number 100023420

CO/26/10

Map 13a of 30 Made 01/06/26

ADDED

Shared

A No waiting

Mon-Fri 08:00-09:15 16:30-18:00

A No loading

Mon-Fri 08:00-09:15 16:30-18:00

Shared

B No waiting

Mon-Fri 08:00-18:00
Sat 08:00-13:30

B No loading

Mon-Fri 08:00-09:15 16:30-18:00

Shared

C No waiting

Mon-Fri 07:30-09:30 16:00-18:30

C No loading

Mon-Fri 07:30-18:30
Sat 08:00-13:30

Shared

D No waiting at any time

At all times

D No loading

Mon-Fri 08:00-09:15 16:30-18:00

Scale: 1:1250 0 20 40 60m

NW 322407.674, 674570.078 SE 322791.907, 674222.166

© Crown copyright and database rights 2026 Ordnance Survey.
You are not permitted to copy, sub-license, distribute or sell any of this data to third parties in any form. Licence number 100023420



CO/26/10

Map 13b of 30 Made 01/06/26

ADDED

Shared
E No waiting
Mon-Fri 07:30-09:30 16:00-18:30

E No loading
Mon-Fri 07:30-09:30 16:00-18:30

MODIFIED

Shared
F No waiting
Mon-Fri 08:00-18:00
Sat 08:00-13:30

F No loading
Mon-Fri 08:00-09:15 16:30-18:00

Shared
G No waiting
Mon-Fri 08:00-09:15 16:30-18:00

G No loading
Mon-Fri 08:00-09:15 16:30-18:00

Scale: 1:1250 0 20 40 60m

NW 322407.674, 674570.078 SE 322791.907, 674222.166

© Crown copyright and database rights 2026 Ordnance Survey.
You are not permitted to copy, sub-license, distribute or sell any of this data to third parties in any form. Licence number 100023420

