

Please read these notes before viewing the map tiles.

The following map tiles show only the changes that are being proposed under this Traffic Regulation Order (TRO).

If there are existing restrictions that are not being changed by this TRO, those will not appear on these map tiles. You can see details of existing restrictions here: [Streets - The City of Edinburgh Council](#)

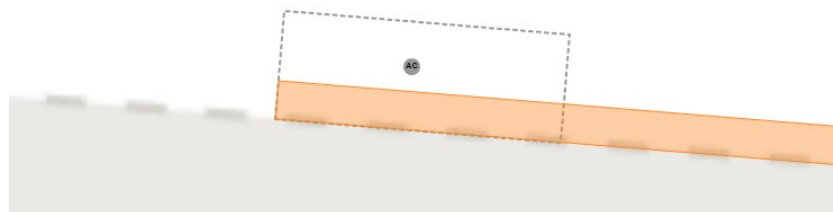
The map tiles show changes of the following types: **Additions, Modifications or Removals.**

Additions and modifications are shown in solid colours, like this:



The reference letter (“G” and “L” in this example) corresponds with the key on the left side of the map tile. That key will explain what restriction is being added or modified.

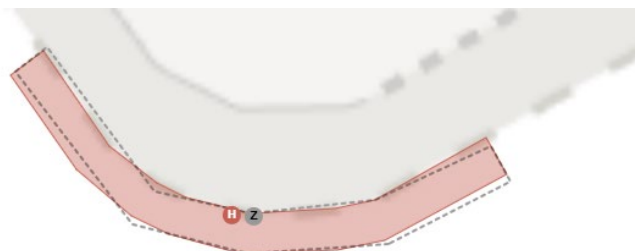
Removals are shown as a dotted outline, like this:



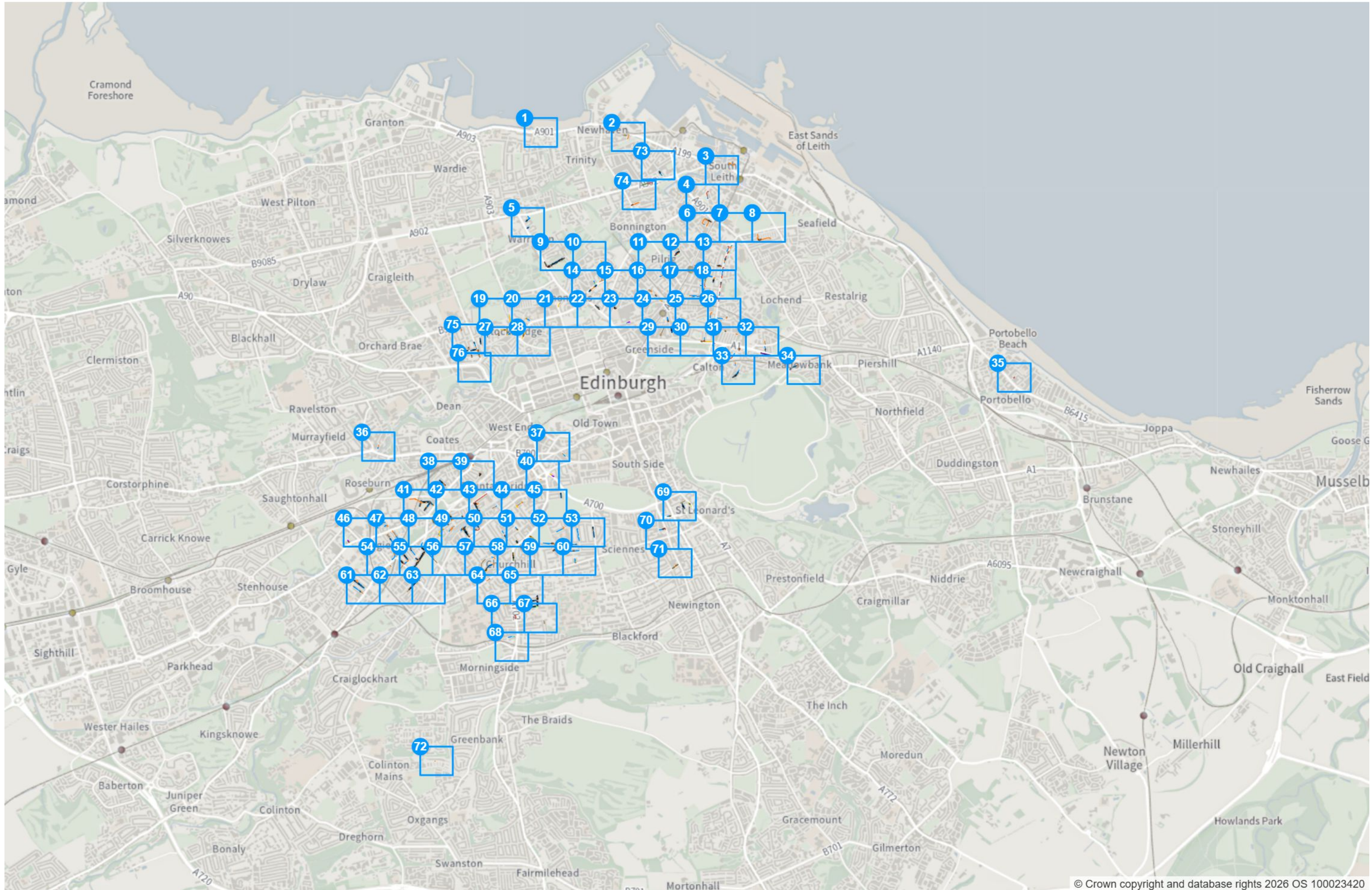
In this case a bay (referenced “AC”) is being removed and a yellow line introduced. The reference letter will correspond with the key, and the key will explain what type of restriction is being removed by the proposal.

Additions and Removals.

Sometimes, an existing restriction will be replaced by a different restriction. In such cases, the map tile will show both the removal and the addition:



In this case yellow line (“Z”) is being removed and replaced with a different type of yellow line (“H”). The key will explain both the existing and proposed restrictions.



Static Order Guide

Map page indicator

Shows current map number against total and indicates if the legend is split over multiple pages eg. 2a, 2b, 2c

Change type

Indicates whether restrictions have been Added, Modified or Removed

Coloured spots

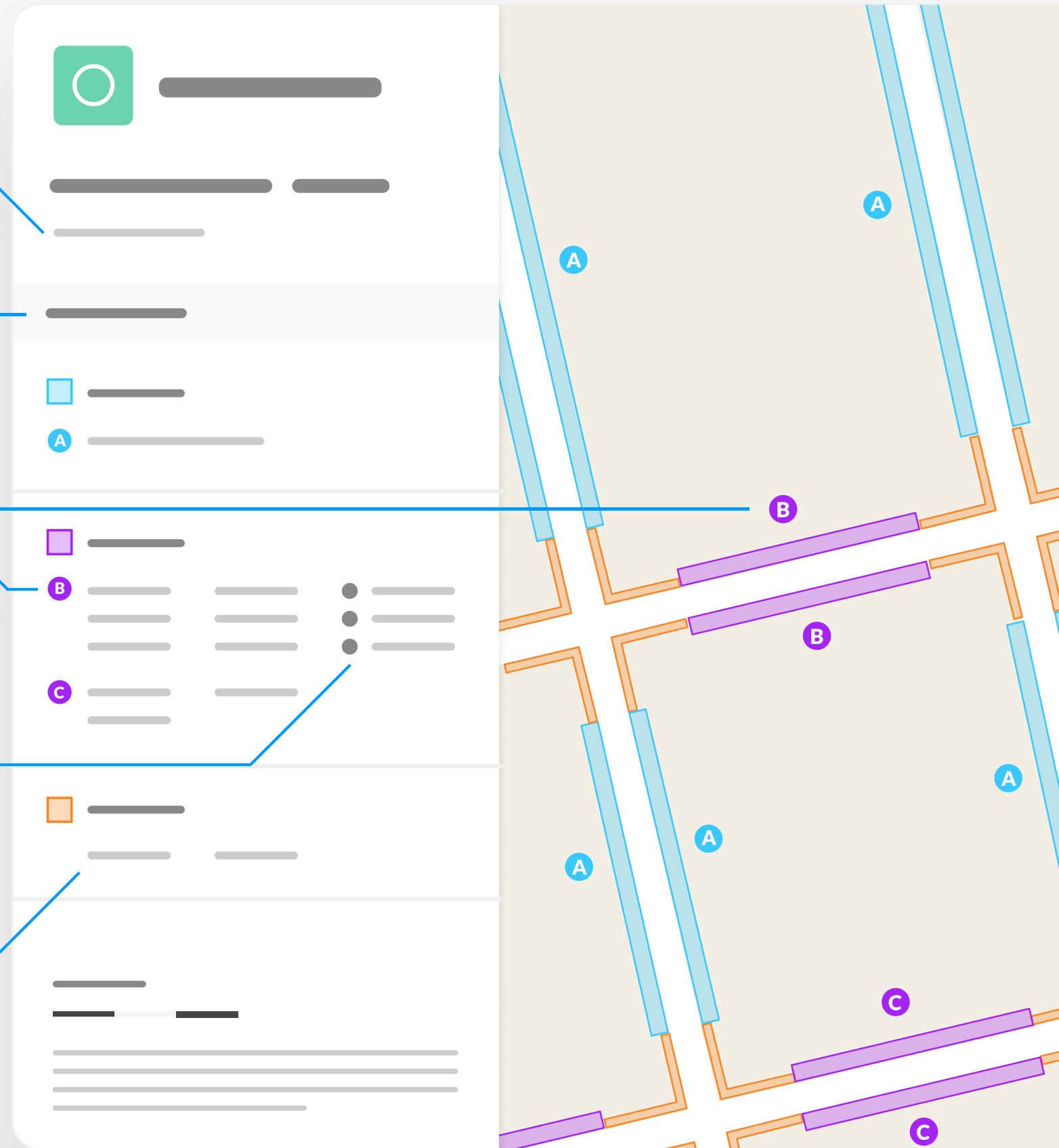
Restrictions with different attributes are marked with a lettered spot

Restriction icons

⊕ Min stay ⊕ Max stay ⊘ No return ⌚ Tariff hours
📅 Up to 🛢 Fuel surcharge Ⓔ Event day ⓘ Emissions pricing

Restriction durations

Where no months or days are specified, restrictions apply all year and all week



TRO/25/03

Map 43a of 76 Made 04/05/26

ADDED

No waiting at any time

At all times

Permit holders parking place (Zone S4)

Mon-Fri 08:30-17:30

Shared

Paid-for parking place (Zone S4)

Mon-Fri 08:30-17:30 4h 1h

Pay And Display, Pay By Phone

£4.20/1h

Permit holders parking place (Zone S4)

Mon-Fri 08:30-17:30

MODIFIED

No waiting

Mon-Fri 08:30-17:30

No waiting at any time

At all times

Permit holders parking place (Zone S3)

Mon-Fri 08:30-17:30

Permit holders parking place (Zone S4)

Mon-Fri 08:30-17:30

Scale: 1:1250 0 20 40 60m

NW 323992.612, 672772.303 SE 324377.133, 672424.395

© Crown copyright and database rights 2026 Ordnance Survey.
You are not permitted to copy, sub-license, distribute or sell any of this data to third parties in any form. Licence number 100023420



TRO/25/03

Map 43b of 76 Made 04/05/26

MODIFIED

Shared

No waiting at any time

At all times

No loading at any time

At all times

Shared

Paid-for parking place (Zone S4)

Mon-Fri 08:30-17:30 4h 1h

Pay And Display, Pay By Phone

£4.20/1h

Permit holders parking place (Zone S4)

Mon-Fri 08:30-17:30

Shared

Paid-for parking place (Zone S3)

Mon-Fri 08:30-17:30 4h 1h

Pay And Display, Pay By Phone

£4.20/1h

Permit holders parking place (Zone S3)

Mon-Fri 08:30-17:30

Scale: 1:1250 0 20 40 60m

NW 323992.612, 672772.303 SE 324377.133, 672424.395

© Crown copyright and database rights 2026 Ordnance Survey.
You are not permitted to copy, sub-license, distribute or sell any of this data to third parties in any form. Licence number 100023420



TRO/25/03

Map 43c of 76 Made 04/05/26

REMOVED

No waiting
Mon-Fri 08:30-17:30

No waiting at any time
At all times

Permit holders parking place (Zone S4)
Mon-Fri 08:30-17:30

Shared
No waiting at any time
At all times

No loading at any time
At all times

Shared
Paid-for parking place (Zone S4)
Mon-Fri 08:30-17:30 4h 1h

Pay And Display, Pay By Phone

£4.20/1h

Permit holders parking place (Zone S4)
Mon-Fri 08:30-17:30

Scale: 1:1250 0 20 40 60m

NW 323992.612, 672772.303 SE 324377.133, 672424.395

© Crown copyright and database rights 2026 Ordnance Survey.
You are not permitted to copy, sub-license, distribute or sell any of this data to third parties in any form. Licence number 100023420



TRO/25/03

Map 44 of 76 Made 04/05/26

ADDED

No waiting at any time

At all times

MODIFIED

No waiting

Mon-Fri 08:30-17:30

Permit holders parking place (Zone 8)

Mon-Fri 08:30-17:30

Shared

Paid-for parking place (Zone 8)

Mon-Fri 08:30-17:30 4h 1h

Pay And Display, Pay By Phone

£4.60/1h

Permit holders parking place (Zone 8)

Mon-Fri 08:30-17:30

REMOVED

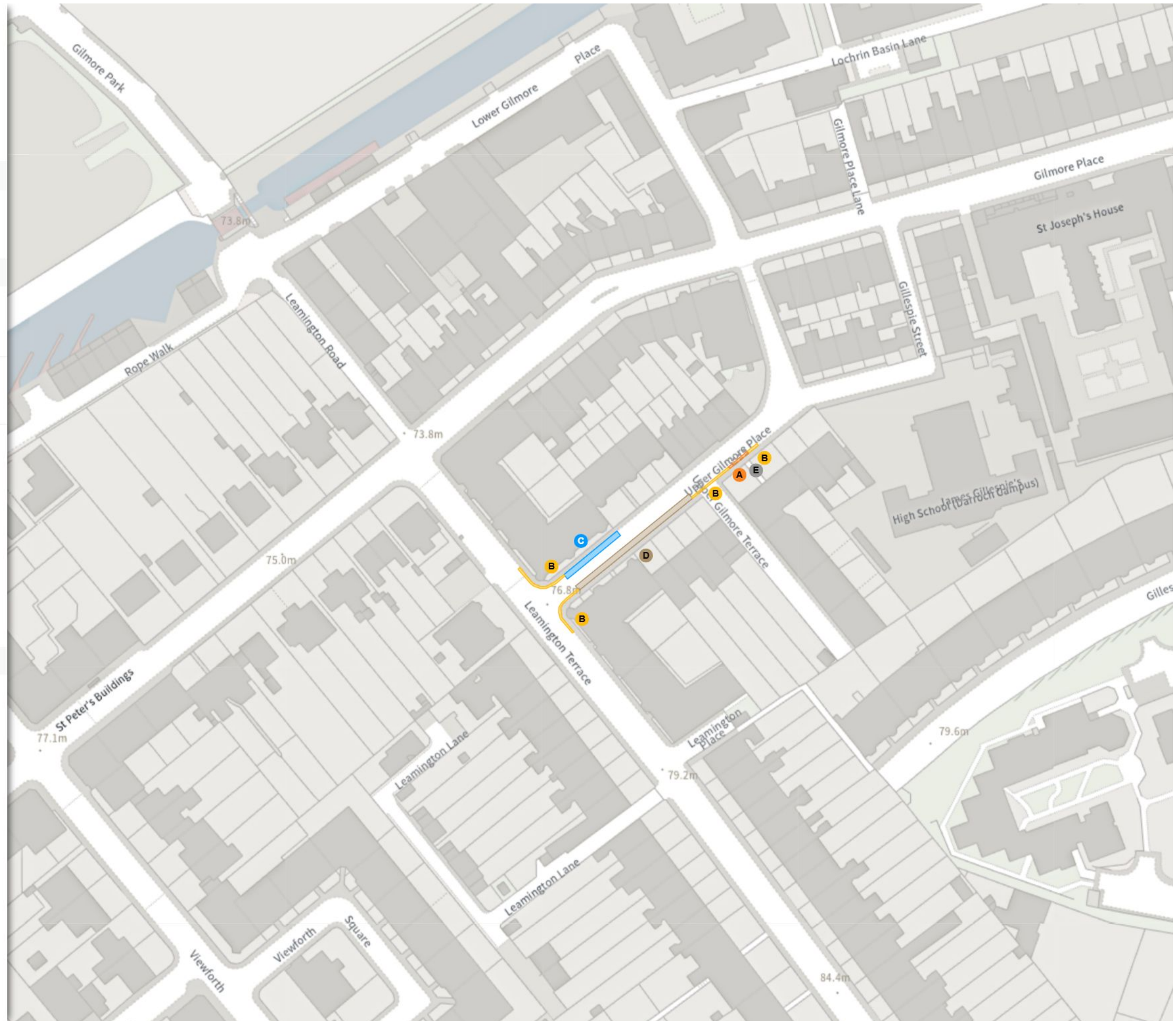
Permit holders parking place (Zone 8)

Mon-Fri 08:30-17:30

Scale: 1:1250 0 20 40 60m

NW 324379.762, 672765.497 SE 324764.314, 672417.623

© Crown copyright and database rights 2026 Ordnance Survey.
You are not permitted to copy, sub-license, distribute or sell any of this data to third parties in any form. Licence number 100023420



TRO/25/03

Map 45 of 76 Made 04/05/26

ADDED

No waiting
A Mon-Sat 08:30-18:30
 Sun 12:30-18:30

Permit holders parking place (Zone 4)
B Mon-Sat 08:30-18:30
 Sun 12:30-18:30

Permit holders parking place (Zone 8)
C Mon-Sat 08:30-18:30
 Sun 12:30-18:30

REMOVED

No waiting
D Mon-Fri 08:30-17:30
E Mon-Sat 08:30-18:30
 Sun 12:30-18:30

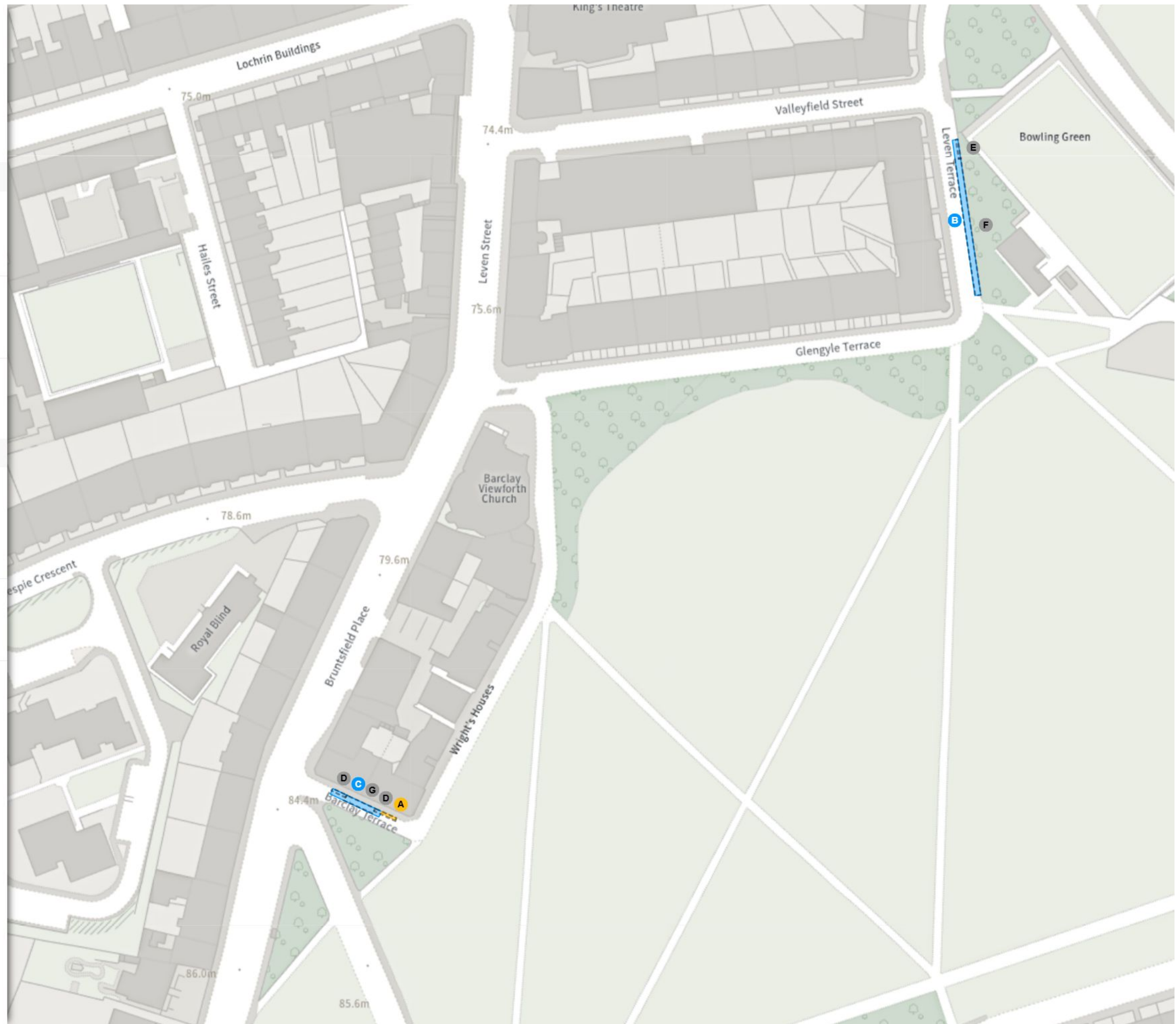
Permit holders parking place (Zone 4)
F Mon-Sat 08:30-18:30
 Sun 12:30-18:30

Permit holders parking place (Zone 8)
G Mon-Fri 08:30-17:30

Scale: 1:1250 0 20 40 60m

NW 324767.081, 672758.723 SE 325151.663, 672410.884

© Crown copyright and database rights 2026 Ordnance Survey.
 You are not permitted to copy, sub-license, distribute or sell any of this data to third parties in any form. Licence number 100023420



TRO/25/03

Map 46 of 76 Made 04/05/26

ADDED

No waiting at any time

At all times

MODIFIED

No waiting at any time

At all times

Paid-for parking place (Zone S6)

Mon-Fri 08:30-17:30 4h 1h

Pay And Display, Pay By Phone

£4.20/1h

Permit holders parking place (Zone S6)

Mon-Fri 08:30-17:30

REMOVED

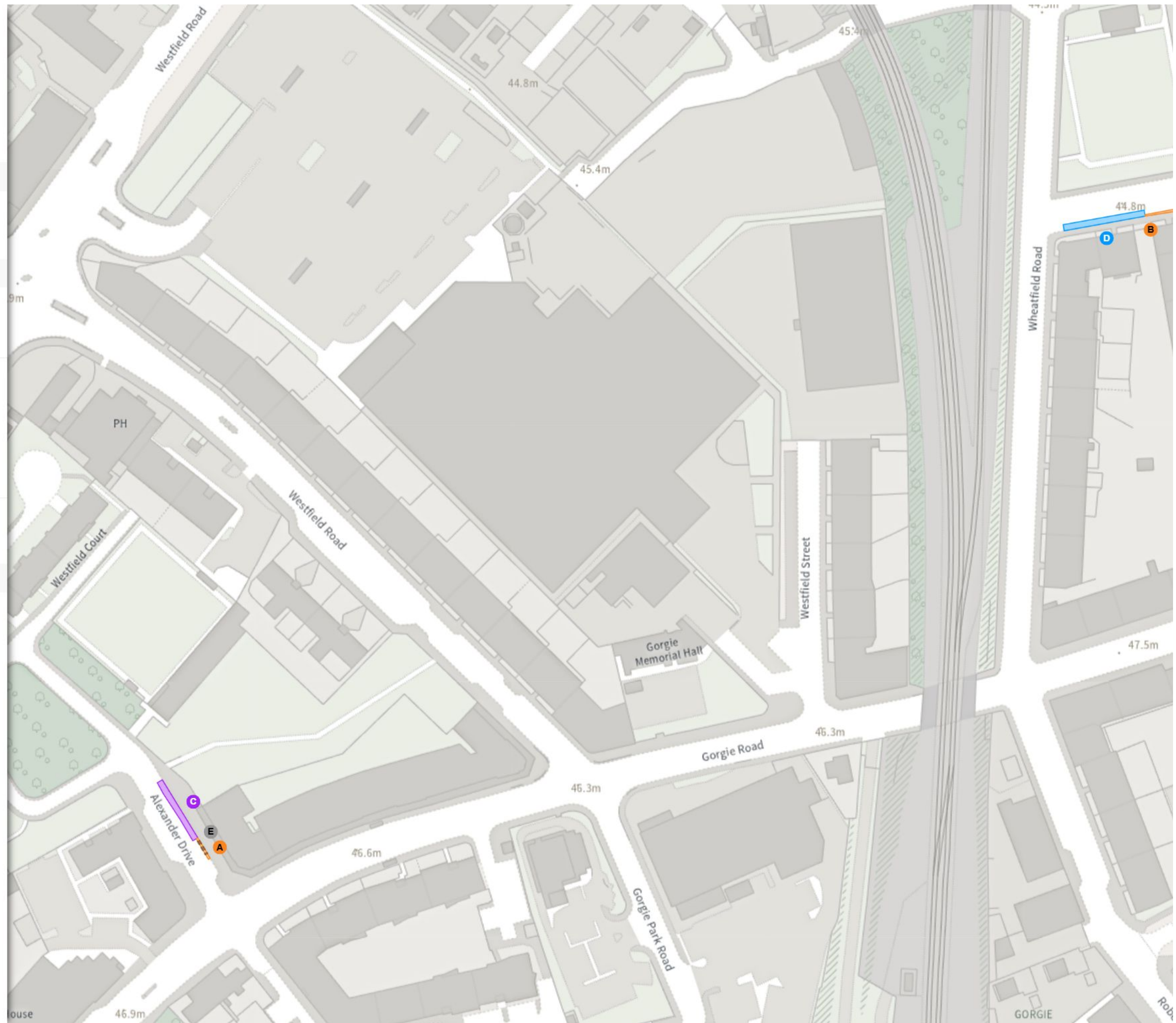
No waiting at any time

At all times

Scale: 1:1250 0 20 40 60m

NW 322496.911, 672460.949 SE 322881.343, 672112.879

© Crown copyright and database rights 2026 Ordnance Survey.
You are not permitted to copy, sub-license, distribute or sell any of this data to third parties in any form. Licence number 100023420



TRO/25/03

Map 47 of 76 Made 04/05/26

ADDED

No waiting at any time

At all times

MODIFIED

No waiting at any time

At all times

Permit holders parking place (Zone S6)

Mon-Fri 08:30-17:30

Shared

Paid-for parking place (Zone S6)

Mon-Fri 08:30-17:30 4h 1h

Pay And Display, Pay By Phone

£4.20/1h

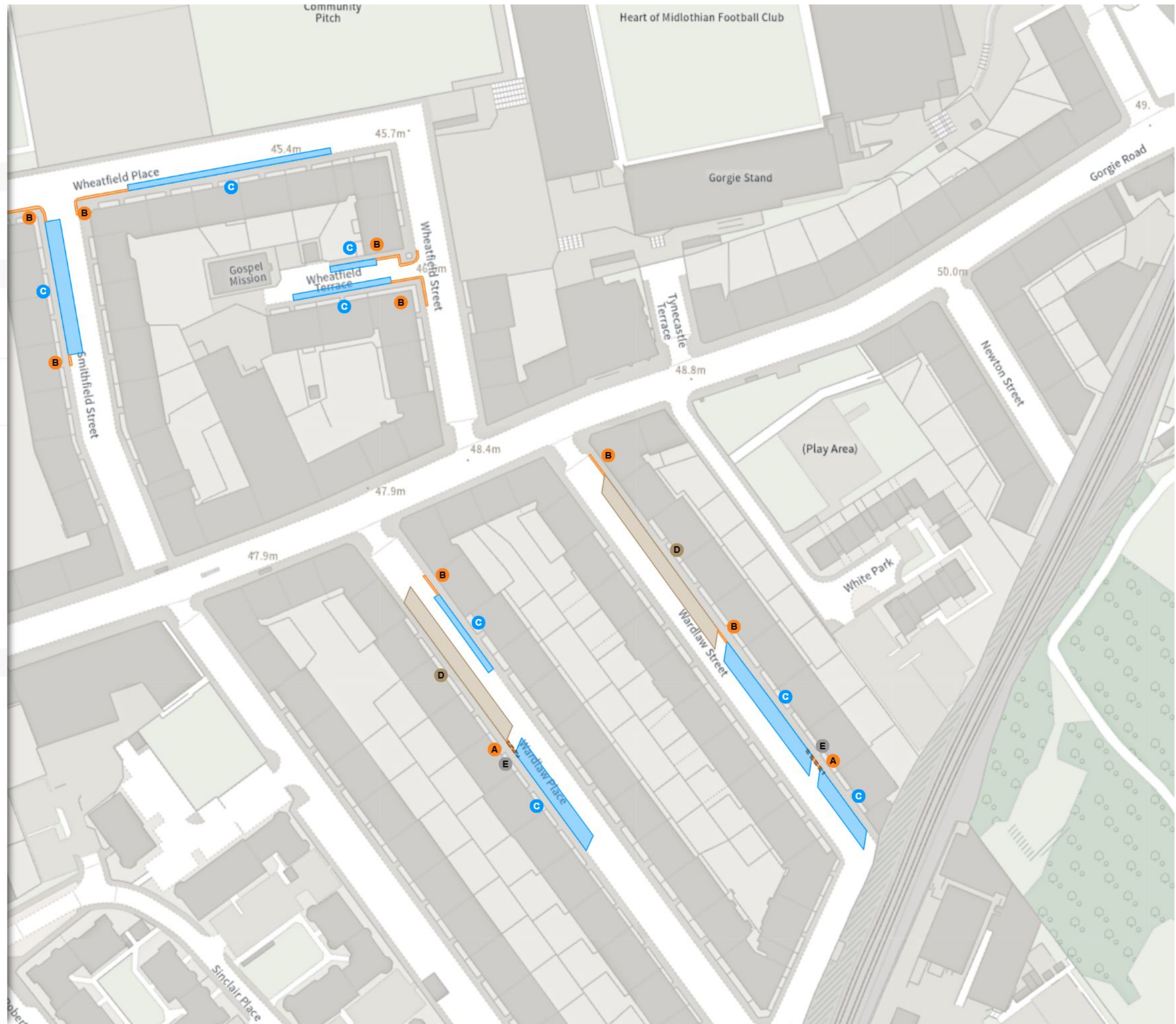
Permit holders parking place (Zone S6)

Mon-Fri 08:30-17:30

REMOVED

No waiting at any time

At all times



Scale: 1:1250 0 20 40 60m

NW 322884.09, 672454.009 SE 323268.554, 672105.974

© Crown copyright and database rights 2026 Ordnance Survey.
You are not permitted to copy, sub-license, distribute or sell any of this data to third parties in any form. Licence number 100023420

TRO/25/03

Map 48a of 76 Made 04/05/26

ADDED

- No waiting
- A Mon-Fri 08:30-17:30
- No waiting at any time
- B At all times
- Permit holders parking place (Zone S4)
- C Mon-Fri 08:30-17:30

MODIFIED

- No waiting
- D Mon-Fri 08:30-17:30
- No waiting at any time
- E At all times
- Permit holders parking place (Zone S4)
- F Mon-Fri 08:30-17:30

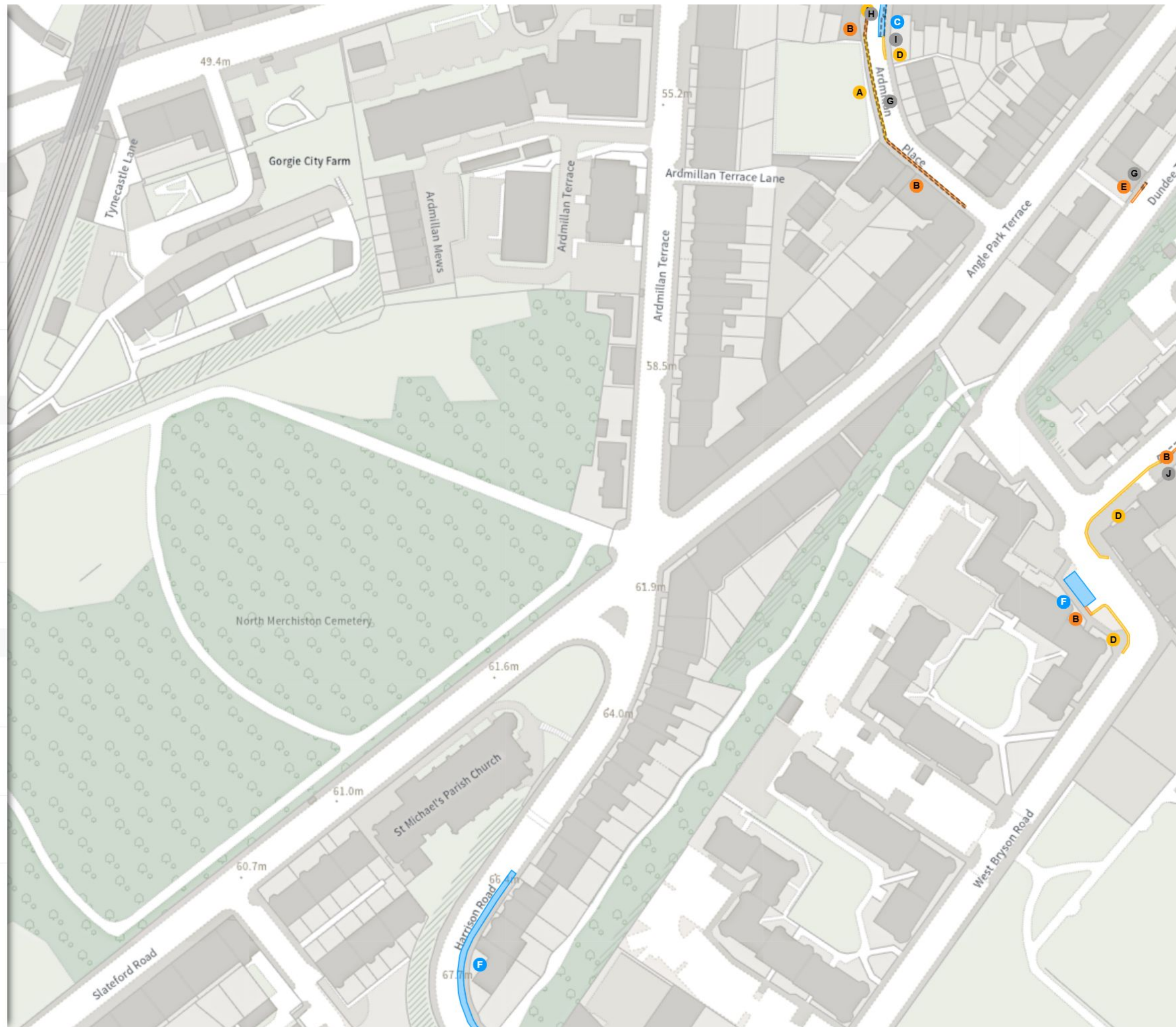
REMOVED

- No waiting
- G Mon-Fri 08:30-17:30
- No waiting at any time
- H At all times
- Permit holders parking place (Zone S4)
- I Mon-Fri 08:30-17:30

Scale: 1:1250

NW 323271.438, 672447.101 SE 323655.932, 672099.101

© Crown copyright and database rights 2026 Ordnance Survey.
You are not permitted to copy, sub-license, distribute or sell any of this data to third parties in any form. Licence number 100023420



TRO/25/03

Map 48b of 76 Made 04/05/26

REMOVED

Shared

1 Paid-for parking place (Zone S4)

Mon-Fri 08:30-17:30 4h 1h

Pay And Display, Pay By Phone

£4.20/1h

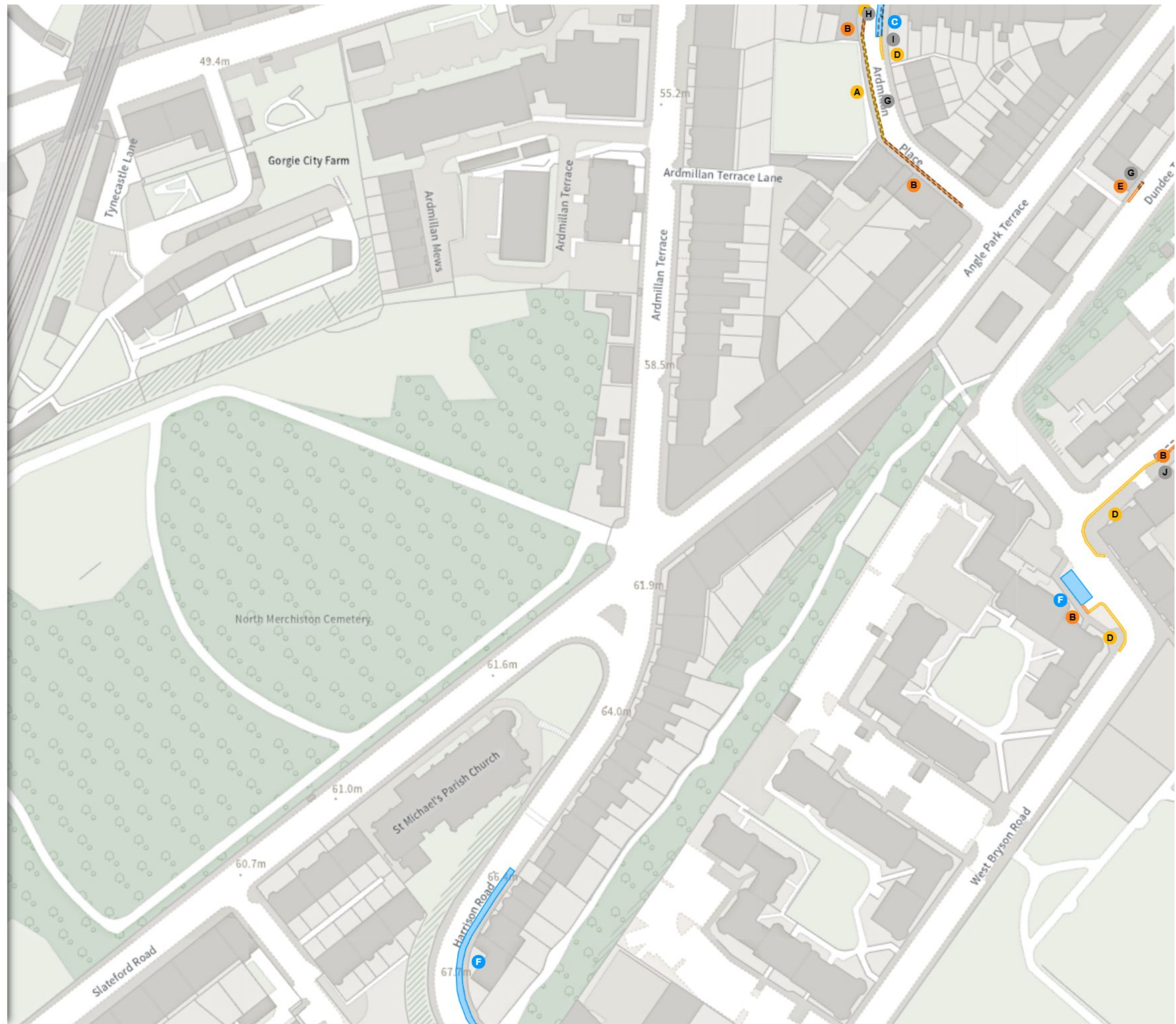
1 Permit holders parking place (Zone S4)

Mon-Fri 08:30-17:30

Scale: 1:1250 0 20 40 60m

NW 323271.438, 672447.101 SE 323655.932, 672099.101

© Crown copyright and database rights 2026 Ordnance Survey.
You are not permitted to copy, sub-license, distribute or sell any of this data to third parties in any form. Licence number 100023420



TRO/25/03

Map 49a of 76 Made 04/05/26

ADDED

Disabled persons' badge holders parking place

At all times

No waiting at any time

At all times

Permit holders parking place (Zone S3)

Mon-Fri 08:30-17:30

Permit holders parking place (Zone S4)

Mon-Fri 08:30-17:30

Shared

Paid-for parking place (Zone S4)

Mon-Fri 08:30-17:30 4h 1h

Pay And Display, Pay By Phone

£4.20/1h

Permit holders parking place (Zone S4)

Mon-Fri 08:30-17:30

MODIFIED

Bicycle hangar parking place

At all times

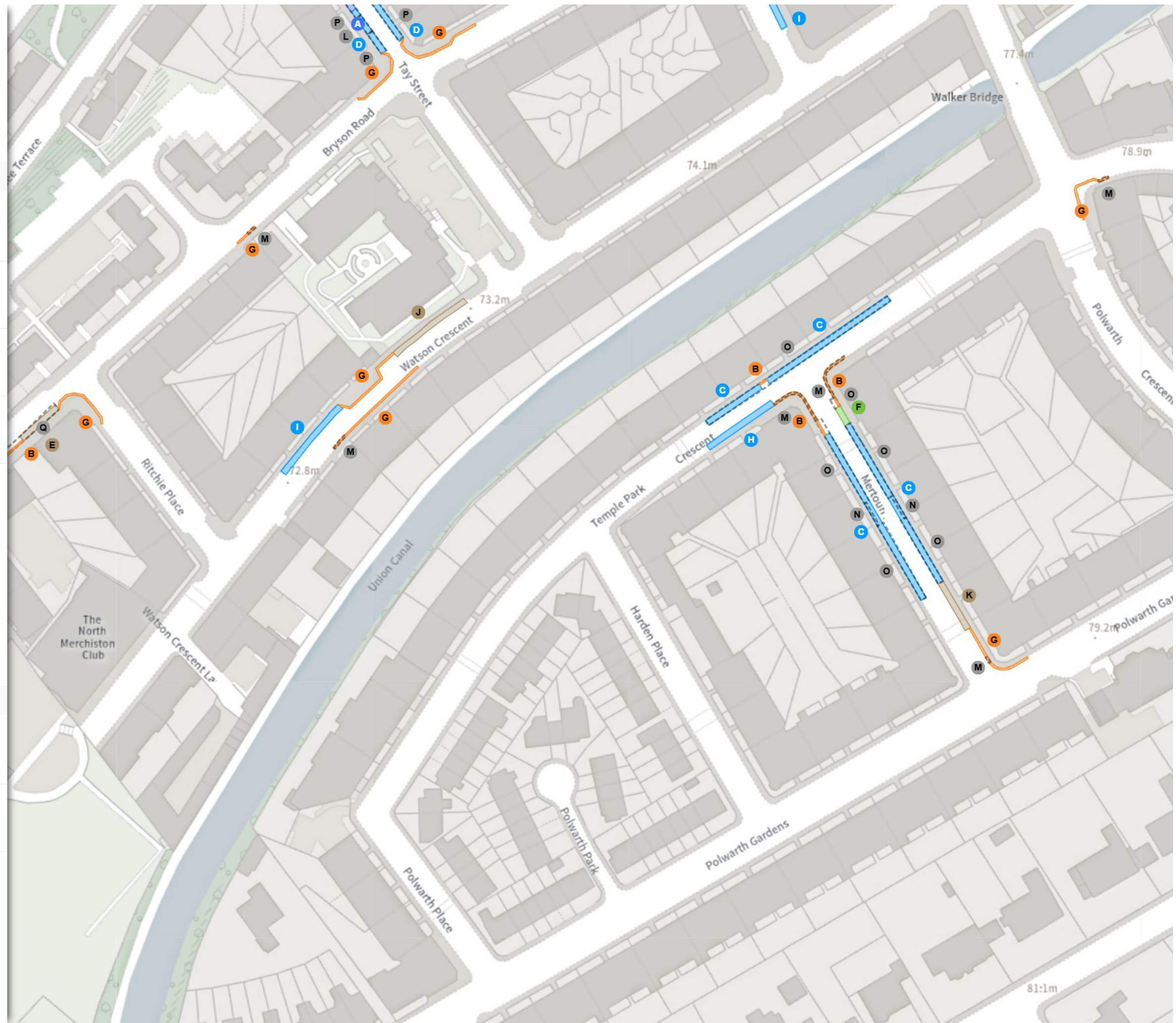
No waiting at any time

At all times

Scale: 1:1250 0 20 40 60m

NW 323658.618, 672440.23 SE 324043.143, 672092.265

© Crown copyright and database rights 2026 Ordnance Survey.
You are not permitted to copy, sub-license, distribute or sell any of this data to third parties in any form. Licence number 100023420



TRO/25/03

Map 49b of 76 Made 04/05/26

MODIFIED

Permit holders parking place (Zone S3)

Mon-Fri 08:30-17:30

Permit holders parking place (Zone S4)

Mon-Fri 08:30-17:30

Shared

Paid-for parking place (Zone S4)

Mon-Fri 08:30-17:30 4h 1h

Pay And Display, Pay By Phone

£4.20/1h

Permit holders parking place (Zone S4)

Mon-Fri 08:30-17:30

Shared

Paid-for parking place (Zone S3)

Mon-Fri 08:30-17:30 4h 1h

Pay And Display, Pay By Phone

£4.20/1h

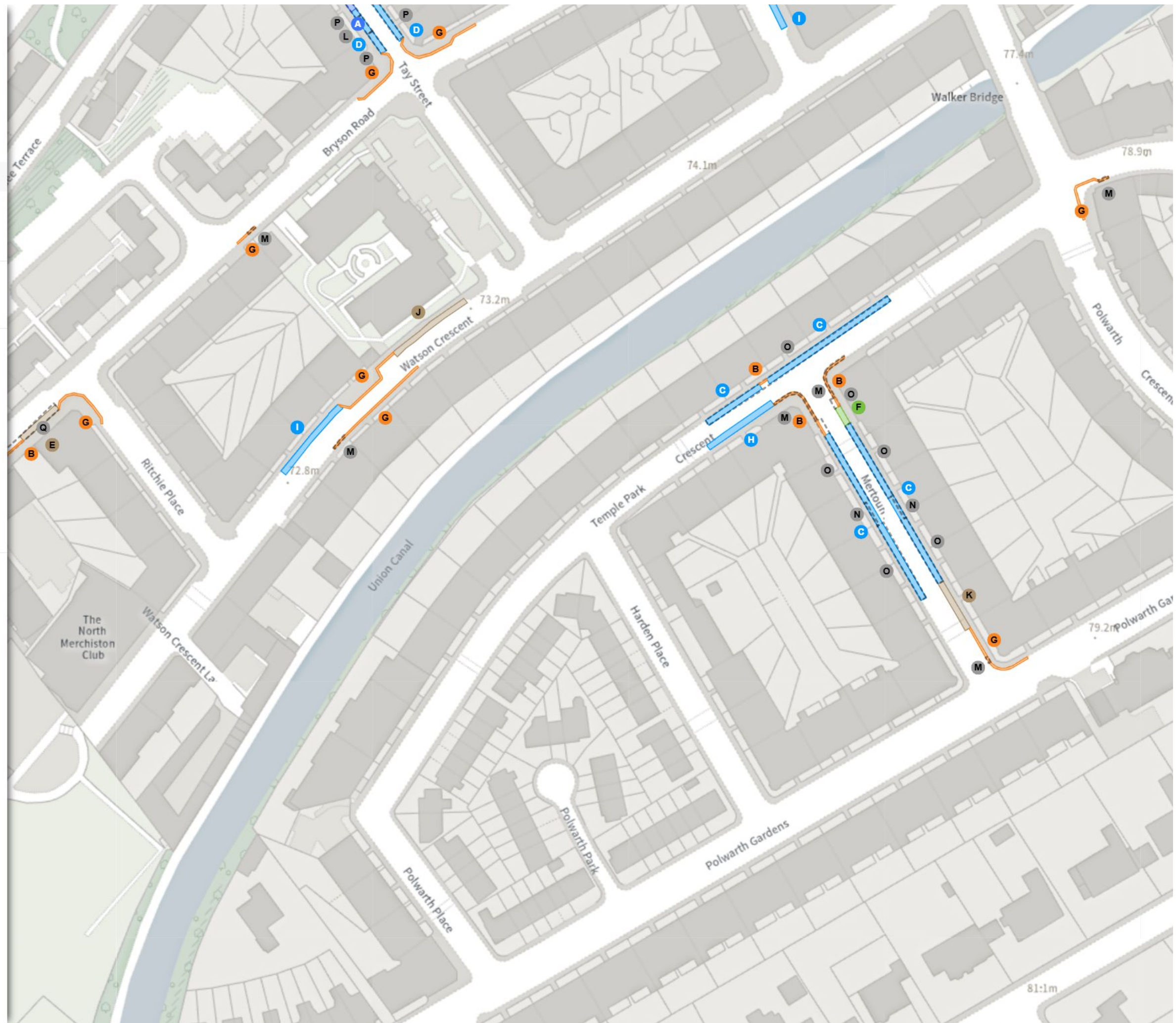
Permit holders parking place (Zone S3)

Mon-Fri 08:30-17:30

Scale: 1:1250 0 20 40 60m

NW 323658.618, 672440.23 SE 324043.143, 672092.265

© Crown copyright and database rights 2026 Ordnance Survey.
You are not permitted to copy, sub-license, distribute or sell any of this data to third parties in any form. Licence number 100023420



TRO/25/03

Map 49c of 76 Made 04/05/26

REMOVED

Disabled persons' badge holders parking place

Mon-Fri 08:30-17:30

No waiting

Mon-Fri 08:30-17:30

No waiting at any time

At all times

Permit holders parking place (Zone S3)

Mon-Fri 08:30-17:30

Permit holders parking place (Zone S4)

Mon-Fri 08:30-17:30

Shared

Paid-for parking place (Zone S4)

Mon-Fri 08:30-17:30 4h 1h

Pay And Display, Pay By Phone

£4.20/1h

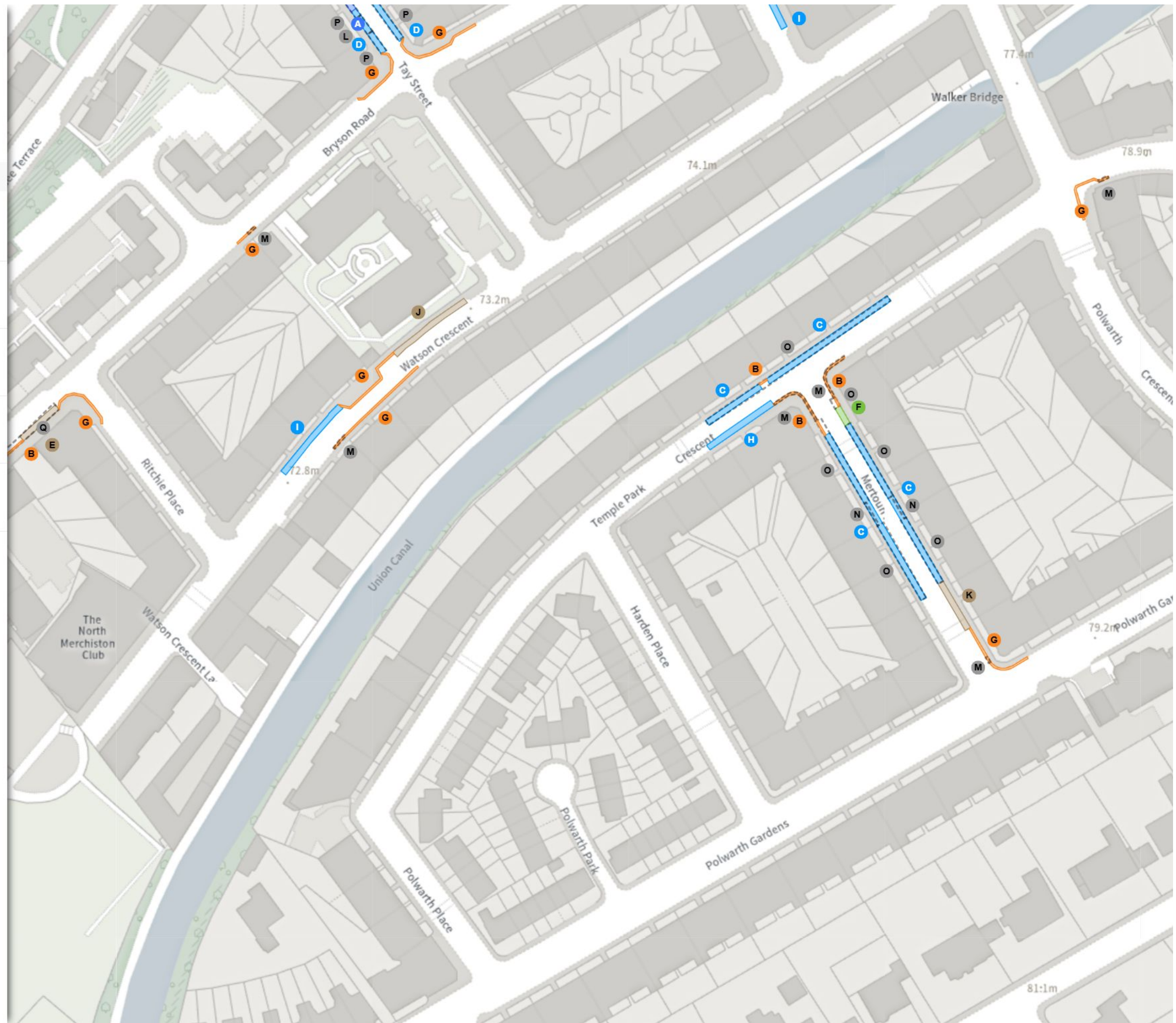
Permit holders parking place (Zone S4)

Mon-Fri 08:30-17:30

Scale: 1:1250 0 20 40 60m

NW 323658.618, 672440.23 SE 324043.143, 672092.265

© Crown copyright and database rights 2026 Ordnance Survey.
You are not permitted to copy, sub-license, distribute or sell any of this data to third parties in any form. Licence number 100023420



TRO/25/03

Map 50a of 76 Made 04/05/26

ADDED

No waiting at any time

A At all times

Paid-for parking place (Zone S3)

B Mon-Fri 08:30-17:30 4h 1h

Pay And Display, Pay By Phone

£4.20/1h

Permit holders parking place (Zone S3)

C Mon-Fri 08:30-17:30

MODIFIED

No waiting

D Mon-Fri 08:30-17:30

No waiting at any time

E At all times

Permit holders parking place (Zone S3)

F Mon-Fri 08:30-17:30

Shared

G No waiting at any time

At all times

G No loading at any time

At all times

Scale: 1:1250 0 20 40 60m

NW 324045.966, 672433.391 SE 324430.522, 672085.461

© Crown copyright and database rights 2026 Ordnance Survey.
You are not permitted to copy, sub-license, distribute or sell any of this data to third parties in any form. Licence number 100023420



TRO/25/03

Map 50b of 76 Made 04/05/26

MODIFIED

Shared

H Paid-for parking place (Zone S3)

Mon-Fri 08:30-17:30 4h 1h

Pay And Display, Pay By Phone

£4.20/1h

H Permit holders parking place (Zone S3)

Mon-Fri 08:30-17:30

REMOVED

I No waiting

Mon-Fri 08:30-17:30

J No waiting at any time

At all times

K Paid-for parking place (Zone S3)

Mon-Fri 08:30-17:30 4h 1h

Pay And Display, Pay By Phone

£4.20/1h

L Permit holders parking place (Zone S3)

Mon-Fri 08:30-17:30

Scale: 1:1250 0 20 40 60m

NW 324045.966, 672433.391 SE 324430.522, 672085.461

© Crown copyright and database rights 2026 Ordnance Survey.
You are not permitted to copy, sub-license, distribute or sell any of this data to third parties in any form. Licence number 100023420



TRO/25/03

Map 51a of 76 Made 04/05/26

ADDED

Bicycle hangar parking place

A At all times

No waiting at any time

B At all times

Paid-for parking place (Zone S3)

C Mon-Fri 08:30-17:30 4h 1h

Pay And Display, Pay By Phone

£4.20/1h

Shared

D Paid-for parking place (Zone S3)

Mon-Fri 08:30-17:30 4h 1h

Pay And Display, Pay By Phone

£4.20/1h

D Permit holders parking place (Zone S3)

Mon-Fri 08:30-17:30

MODIFIED

No waiting

E Mon-Fri 08:30-17:30

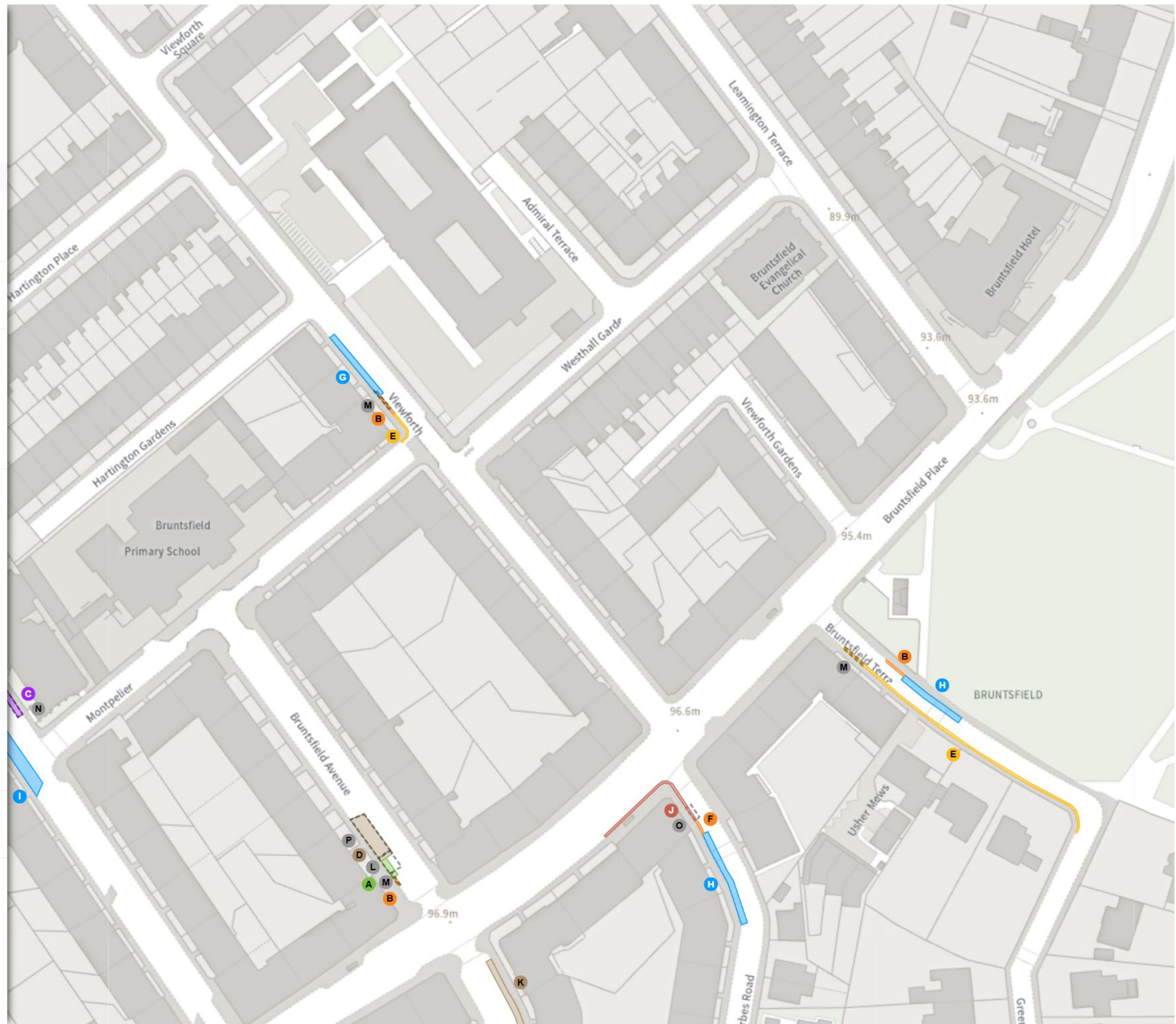
No waiting at any time

F At all times

Scale: 1:1250 0 20 40 60m

NW 324433.314, 672426.588 SE 324817.901, 672078.692

© Crown copyright and database rights 2026 Ordnance Survey.
You are not permitted to copy, sub-license, distribute or sell any of this data to third parties in any form. Licence number 100023420



TRO/25/03

Map 51b of 76 Made 04/05/26

MODIFIED

Permit holders parking place (Zone 8)

Mon-Fri 08:30-17:30

Permit holders parking place (Zone S2)

Mon-Fri 08:30-17:30

Permit holders parking place (Zone S3)

Mon-Fri 08:30-17:30

Shared

No waiting at any time

At all times

No loading at any time

At all times

Shared

Paid-for parking place (Zone S2)

Mon-Fri 08:30-17:30 4h 1h

Pay And Display, Pay By Phone

£4.20/1h

Permit holders parking place (Zone S2)

Mon-Fri 08:30-17:30

REMOVED

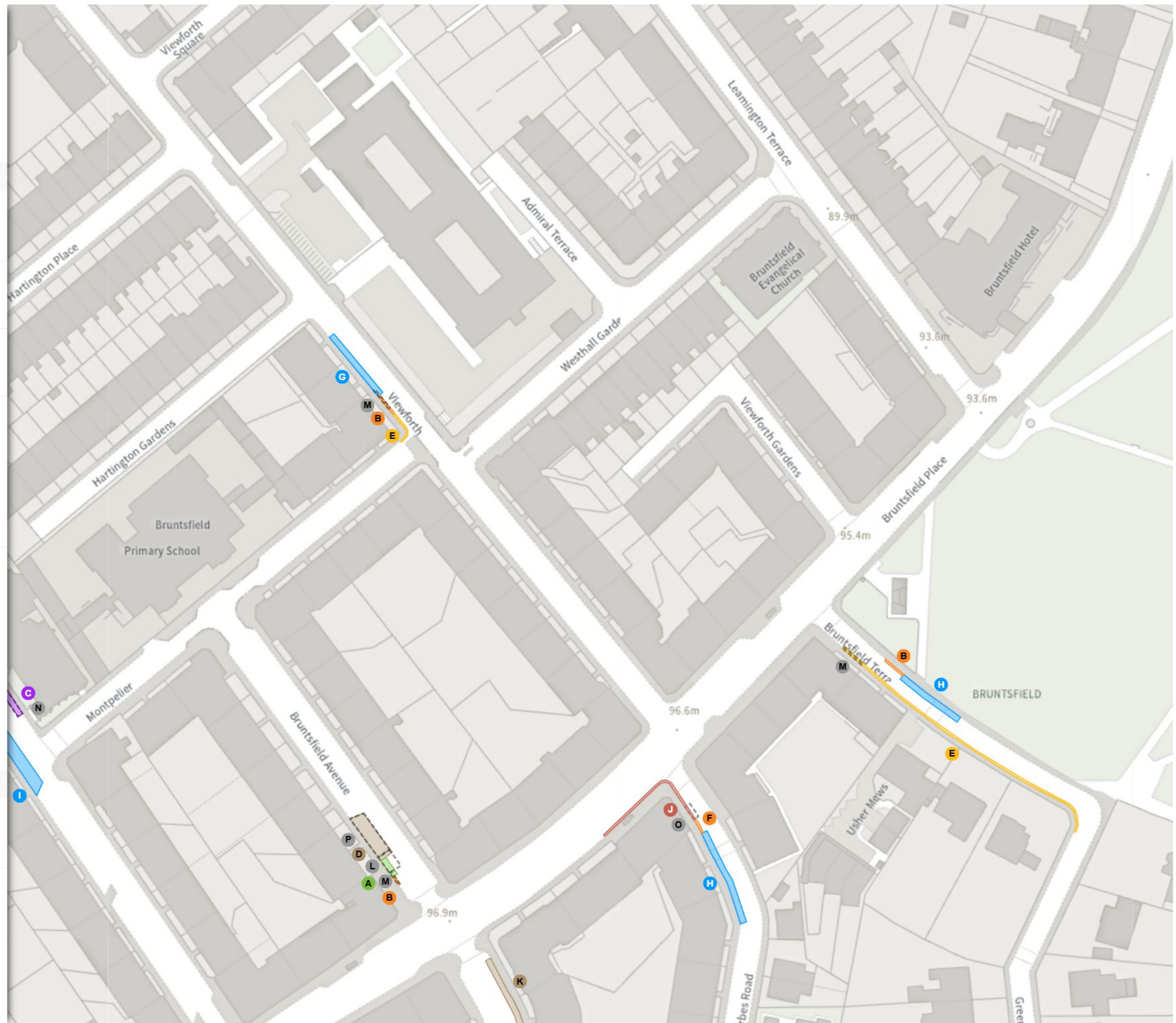
Bicycle hangar parking place

At all times

Scale: 1:1250 0 20 40 60m

NW 324433.314, 672426.588 SE 324817.901, 672078.692

© Crown copyright and database rights 2026 Ordnance Survey.
You are not permitted to copy, sub-license, distribute or sell any of this data to third parties in any form. Licence number 100023420



TRO/25/03

Map 51c of 76 Made 04/05/26

REMOVED

No waiting at any time

At all times

Paid-for parking place (Zone S3)

Mon-Fri 08:30-17:30 4h 1h

Pay And Display, Pay By Phone

£4.20/1h

Permit holders parking place (Zone S2)

Mon-Fri 08:30-17:30

Shared

Paid-for parking place (Zone S3)

Mon-Fri 08:30-17:30 4h 1h

Pay And Display, Pay By Phone

£4.20/1h

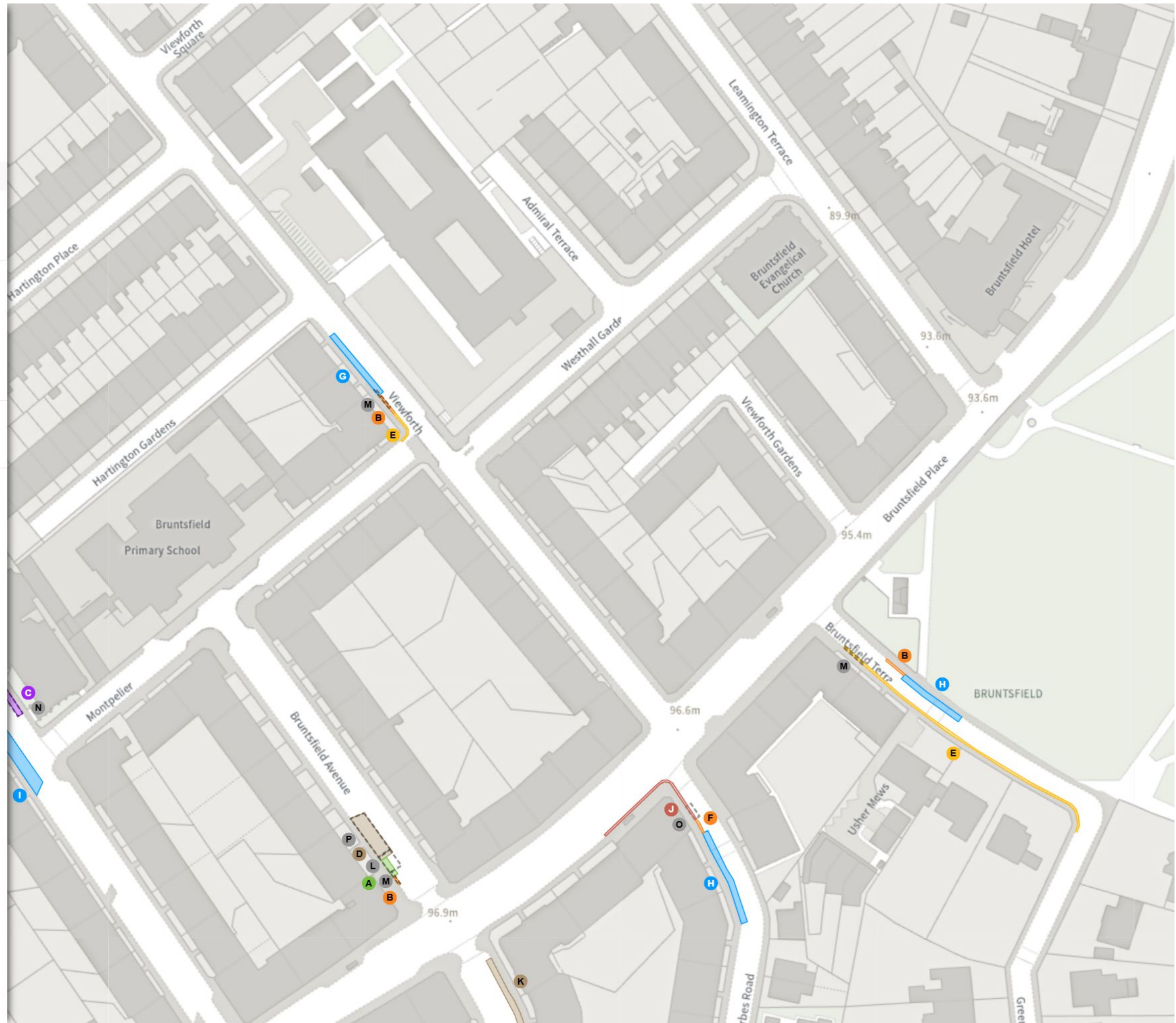
Permit holders parking place (Zone S3)

Mon-Fri 08:30-17:30

Scale: 1:1250 0 20 40 60m

NW 324433.314, 672426.588 SE 324817.901, 672078.692

© Crown copyright and database rights 2026 Ordnance Survey.
You are not permitted to copy, sub-license, distribute or sell any of this data to third parties in any form. Licence number 100023420



TRO/25/03

Map 52 of 76 Made 04/05/26

ADDED

Bicycle hangar parking place

At all times

No waiting

Mon-Fri 08:30-17:30

No waiting at any time

At all times

MODIFIED

No waiting at any time

At all times

Permit holders parking place (Zone 8)

Mon-Fri 08:30-17:30

Permit holders parking place (Zone S2)

Mon-Fri 08:30-17:30

REMOVED

Bicycle hangar parking place

At all times

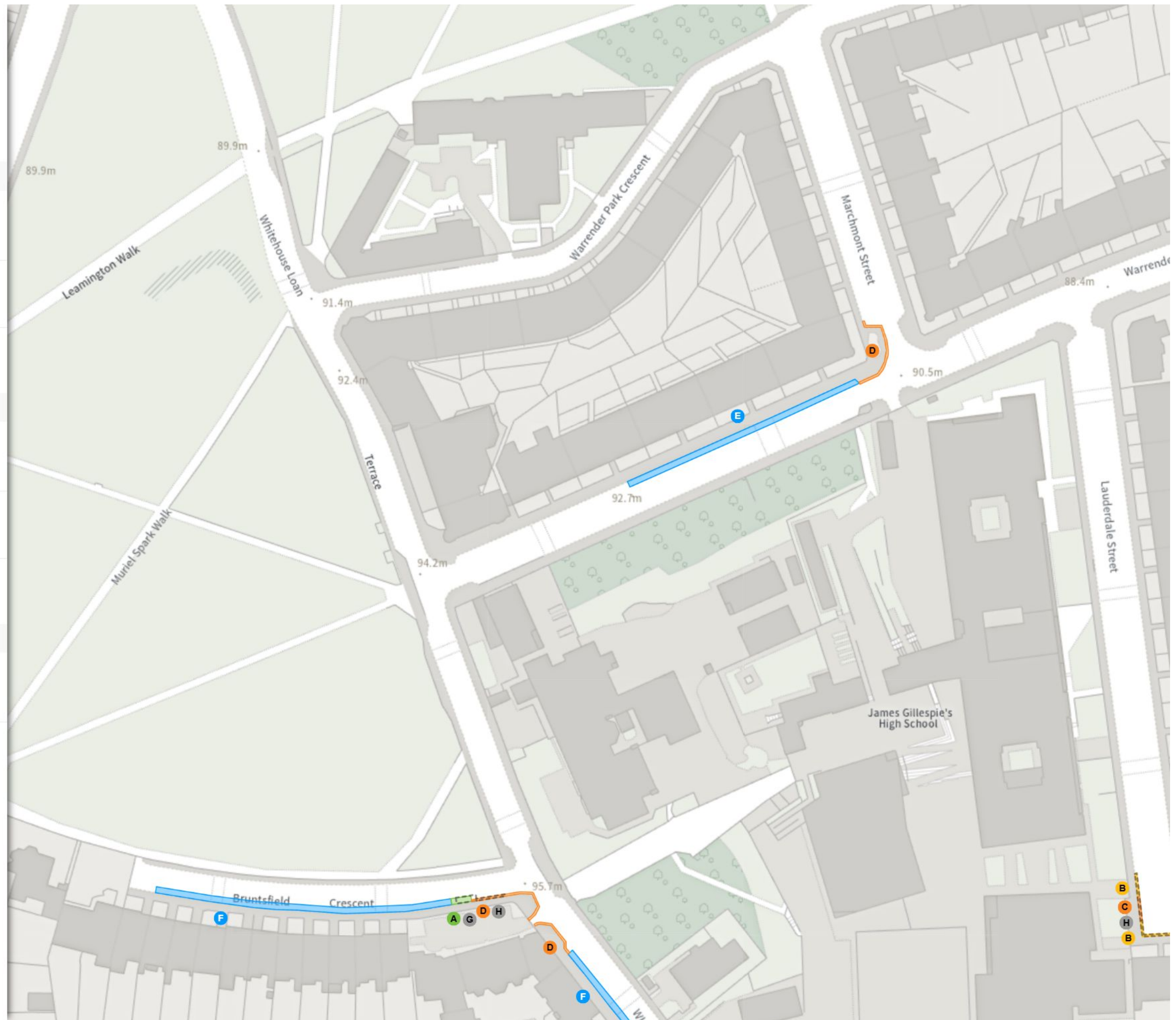
No waiting

Mon-Fri 08:30-17:30

Scale: 1:1250 0 20 40 60m

NW 324820.495, 672419.821 SE 325205.113, 672071.961

© Crown copyright and database rights 2026 Ordnance Survey. You are not permitted to copy, sub-license, distribute or sell any of this data to third parties in any form. Licence number 100023420



TRO/25/03

Map 53a of 76 Made 04/05/26

ADDED

No waiting
A Mon-Fri 08:30-17:30

No waiting at any time
B At all times

Permit holders parking place (Zone S1)
C Mon-Fri 08:30-17:30

MODIFIED

Permit holders parking place (Zone S1)
D Mon-Fri 08:30-17:30

Shared
E Paid-for parking place (Zone S1)
Mon-Fri 08:30-17:30 4h 1h

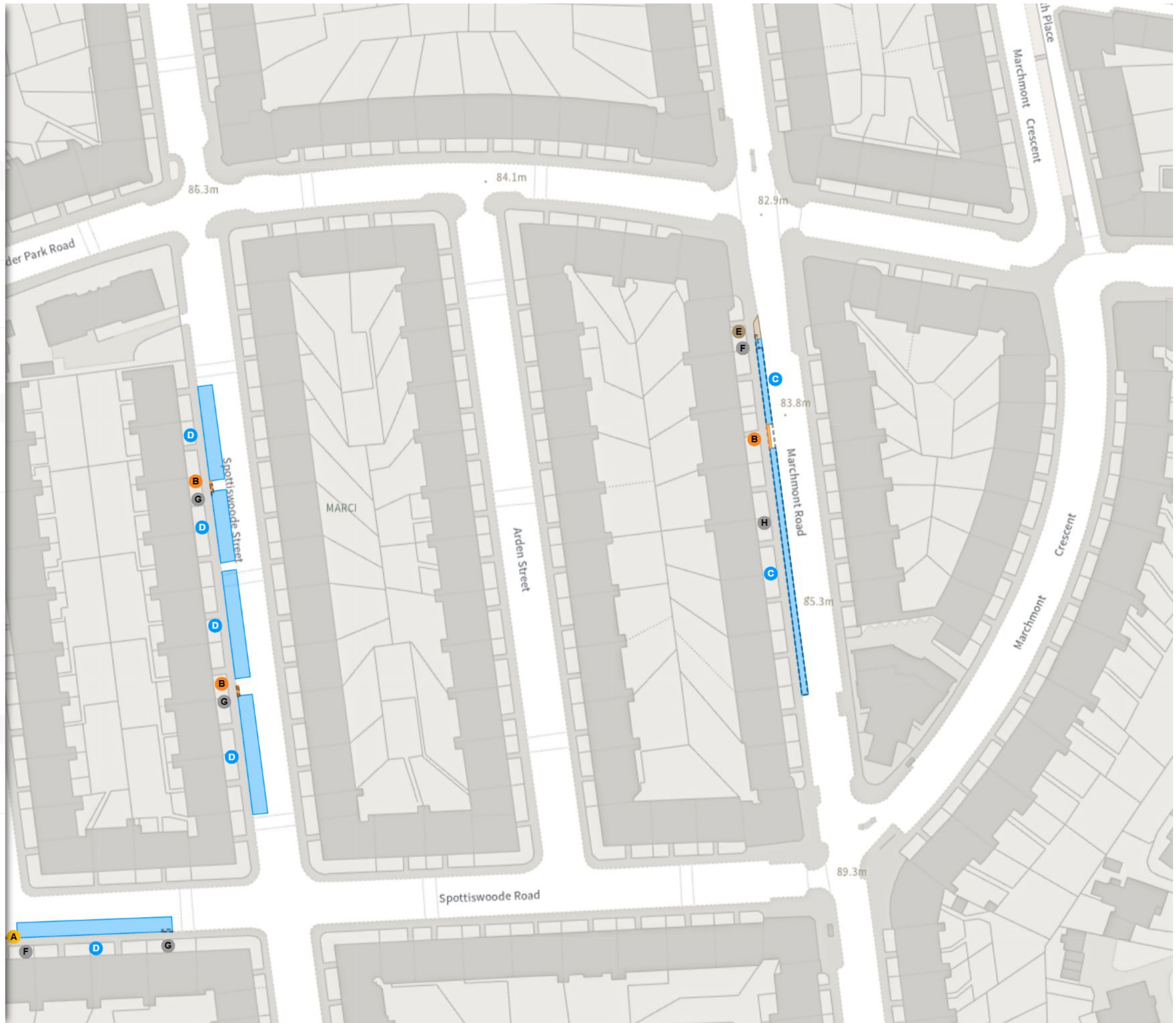
Pay And Display, Pay By Phone

£4.20/1h

Permit holders parking place (Zone S1)
Mon-Fri 08:30-17:30

REMOVED

No waiting
F Mon-Fri 08:30-17:30



Scale: 1:1250 0 20 40 60m

NW 325207.676, 672413.09 SE 325592.325, 672065.264

© Crown copyright and database rights 2026 Ordnance Survey.
You are not permitted to copy, sub-license, distribute or sell any of this data to third parties in any form. Licence number 100023420

TRO/25/03

Map 53b of 76 Made 04/05/26

REMOVED

No waiting at any time

At all times

Permit holders parking place (Zone S1)

Mon-Fri 08:30-17:30

Scale: 1:1250 0 20 40 60m

NW 325207.676, 672413.09 SE 325592.325, 672065.264

© Crown copyright and database rights 2026 Ordnance Survey.
You are not permitted to copy, sub-license, distribute or sell any of this data to third parties in any form. Licence number 100023420




TRO/25/03

Map 54a of 76 Made 04/05/26


ADDED


 No waiting at any time

 At all times

MODIFIED

 No waiting at any time


 At all times

 Permit holders parking place (Zone S6)

 Mon-Fri 08:30-17:30

 Shared

 Paid-for parking place (Zone S5)

Mon-Fri 08:30-17:30  4h  1h

Pay And Display, Pay By Phone

 £4.20/1h

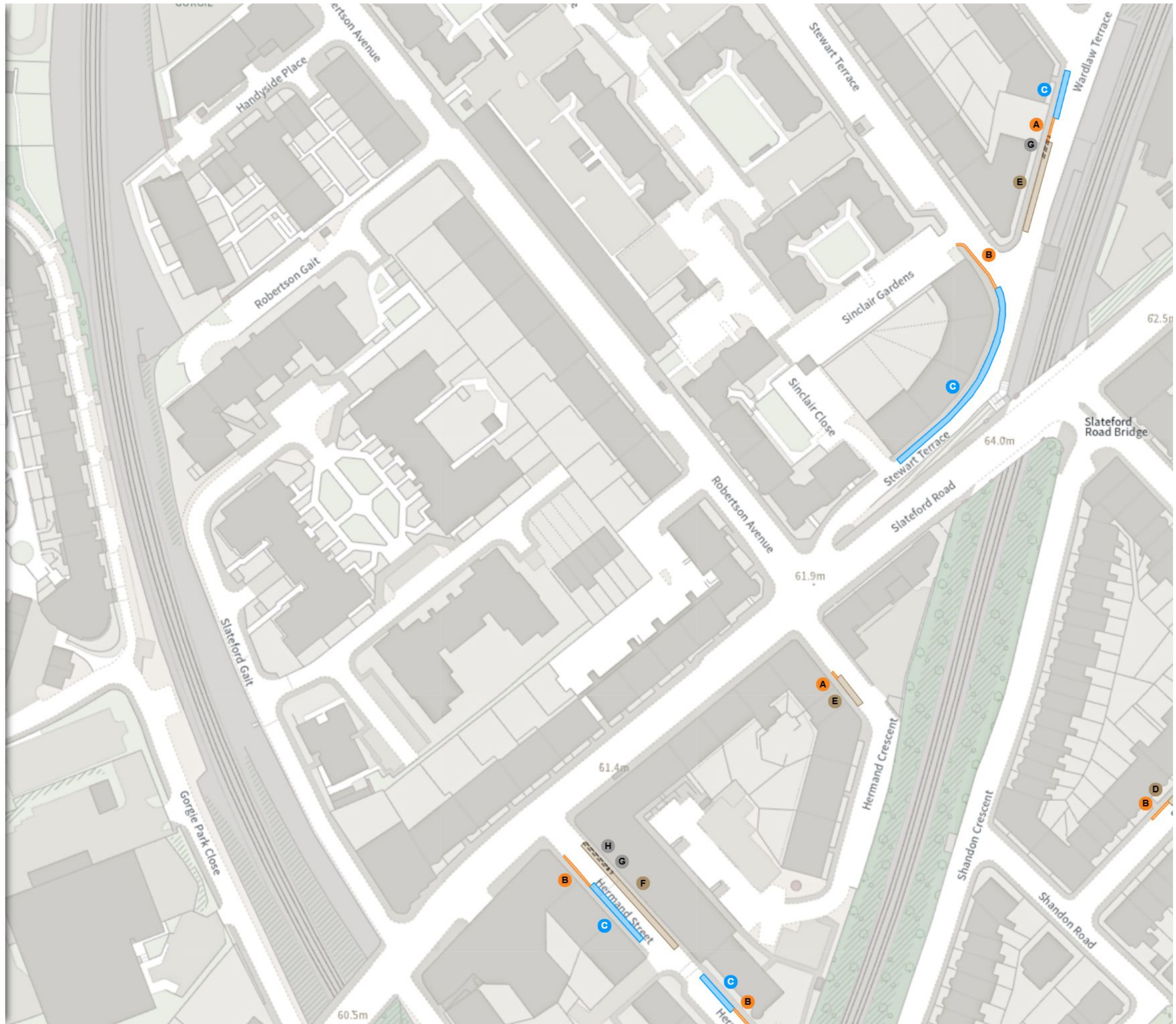
 Permit holders parking place (Zone S5)

Mon-Fri 08:30-17:30

 Scale: 1:1250 

NW 322771.49, 672118.19 SE 323155.975, 671770.119

© Crown copyright and database rights 2026 Ordnance Survey.
You are not permitted to copy, sub-license, distribute or sell any of this data to third parties in any form. Licence number 100023420



TRO/25/03

Map 54b of 76 Made 04/05/26

MODIFIED

Shared

E Paid-for parking place (Zone S6)

Mon-Fri 08:30-17:30 4h 1h

Pay And Display, Pay By Phone

£4.20/1h

E Permit holders parking place (Zone S6)

Mon-Fri 08:30-17:30

Shared

F Paid-for parking place (Zone S6)

Mon-Fri 08:30-17:30 4h 1h

Pay And Display, Pay By Phone

£4.20/1h

F Permit holders parking place (Zone S6)

Mon-Fri 08:30-17:30

F Garage services parking place

Mon-Fri 08:30-17:30

Permit ID(s) G002

REMOVED

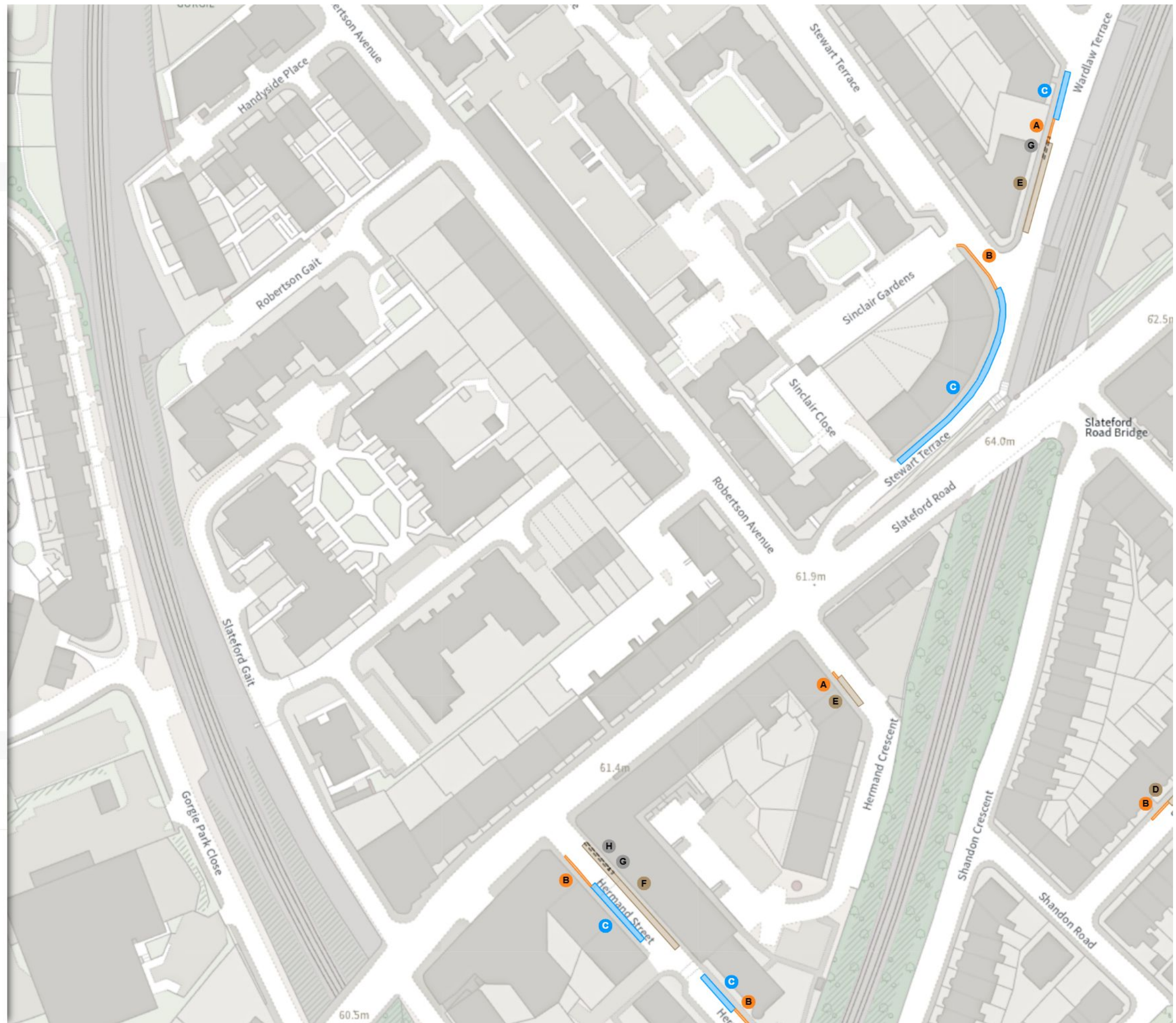
No waiting at any time

G At all times

Scale: 1:1250 0 20 40 60m

NW 322771.49, 672118.19 SE 323155.975, 671770.119

© Crown copyright and database rights 2026 Ordnance Survey. You are not permitted to copy, sub-license, distribute or sell any of this data to third parties in any form. Licence number 100023420



TRO/25/03

Map 54c of 76 Made 04/05/26

REMOVED

Shared

No waiting at any time

At all times

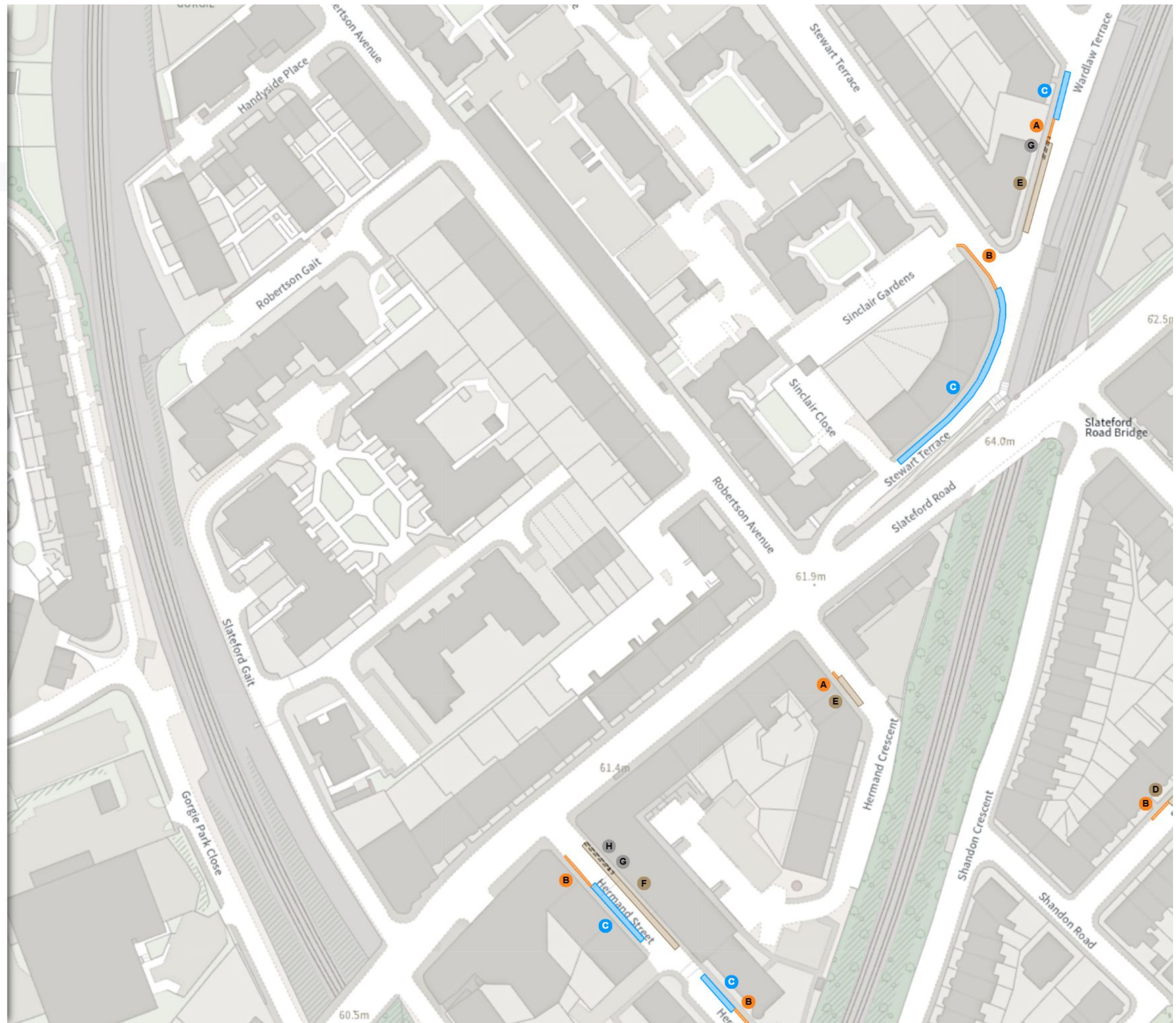
No loading at any time

At all times

Scale: 1:1250 0 20 40 60m

NW 322771.49, 672118.19 SE 323155.975, 671770.119

© Crown copyright and database rights 2026 Ordnance Survey.
You are not permitted to copy, sub-license, distribute or sell any of this data to third parties in any form. Licence number 100023420



TRO/25/03

Map 55a of 76 Made 04/05/26

ADDED

No waiting at any time

A At all times

Permit holders parking place (Zone S5)

B Mon-Fri 08:30-17:30

Shared

C Paid-for parking place (Zone S5)

Mon-Fri 08:30-17:30 9h 1h

Pay And Display £1.00/1h 0 534

Pay By Phone £11.20/9h - -

C Permit holders parking place (Zone S5)

Mon-Fri 08:30-17:30

Shared

D Paid-for parking place (Zone S5)

Mon-Fri 08:30-17:30 4h 1h

Pay And Display, Pay By Phone

£4.20/1h

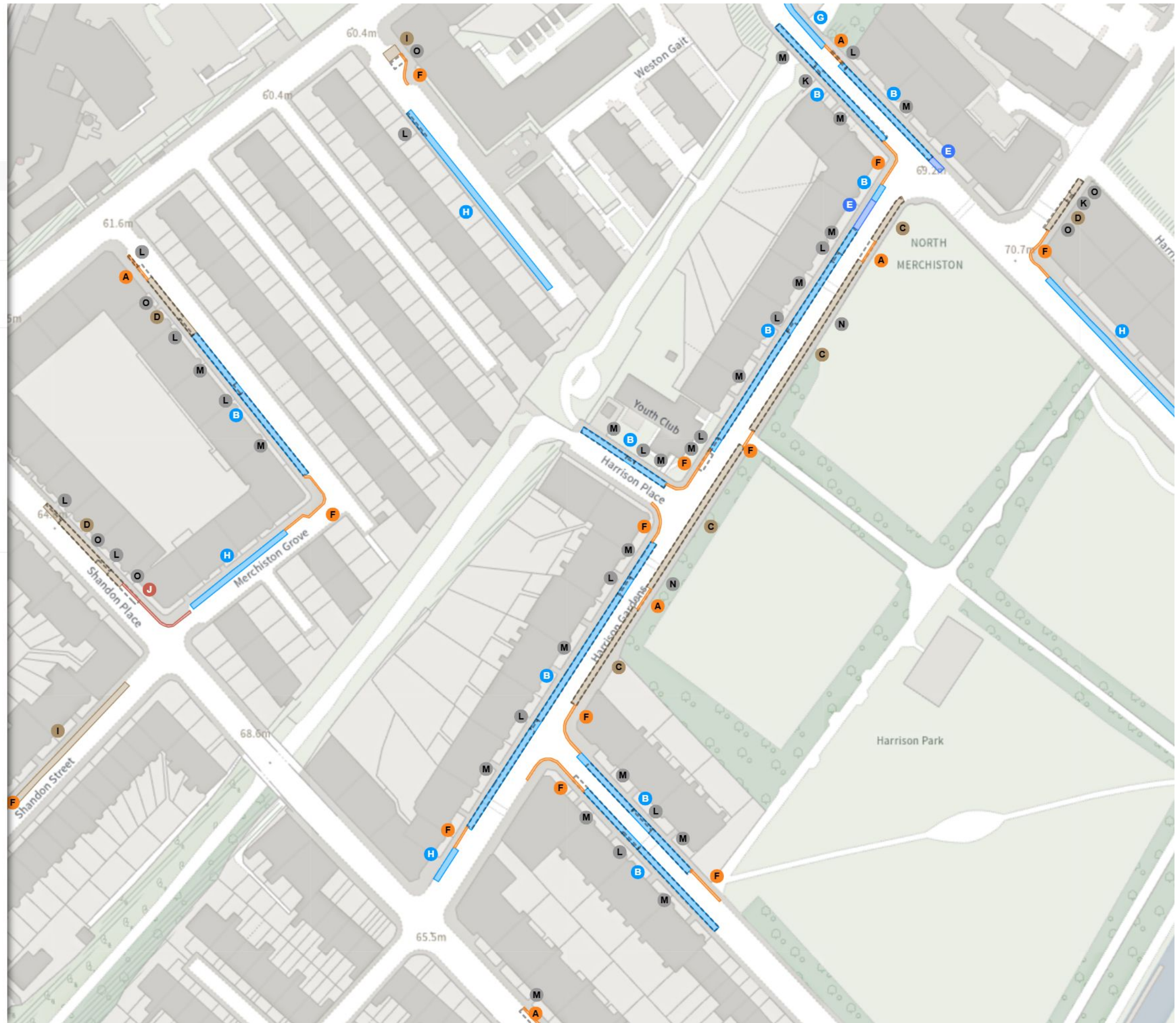
D Permit holders parking place (Zone S5)

Mon-Fri 08:30-17:30

Scale: 1:1250 0 20 40 60m

NW 323158.7, 672111.275 SE 323543.216, 671763.239

© Crown copyright and database rights 2026 Ordnance Survey. You are not permitted to copy, sub-license, distribute or sell any of this data to third parties in any form. Licence number 100023420



TRO/25/03

Map 55b of 76 Made 04/05/26

MODIFIED

Disabled persons' badge holders parking place

E At all times

No waiting at any time

F At all times

Permit holders parking place (Zone S4)

G Mon-Fri 08:30-17:30

Permit holders parking place (Zone S5)

H Mon-Fri 08:30-17:30

Shared

I Paid-for parking place (Zone S5)

Mon-Fri 08:30-17:30 4h 1h

Pay And Display, Pay By Phone

£4.20/1h

I Permit holders parking place (Zone S5)

Mon-Fri 08:30-17:30

Shared

J No waiting at any time

At all times

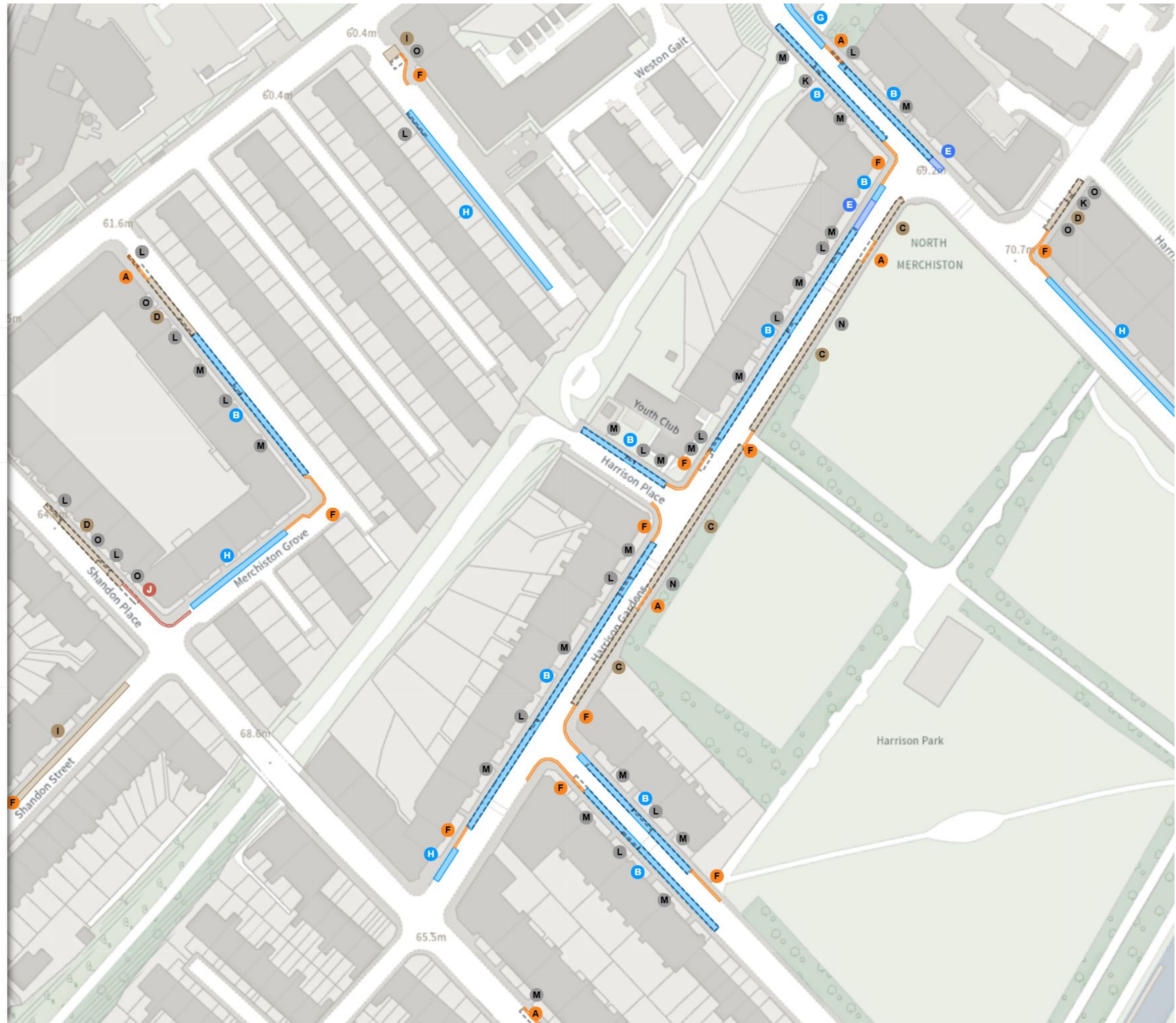
J No loading at any time

At all times

Scale: 1:1250 0 20 40 60m

NW 323158.7, 672111.275 SE 323543.216, 671763.239

© Crown copyright and database rights 2026 Ordnance Survey. You are not permitted to copy, sub-license, distribute or sell any of this data to third parties in any form. Licence number 100023420



TRO/25/03

Map 55c of 76 Made 04/05/26

REMOVED

No waiting

Mon-Fri 08:30-17:30

No waiting at any time

At all times

Permit holders parking place (Zone S5)

Mon-Fri 08:30-17:30

Shared

Paid-for parking place (Zone S5)

Mon-Fri 08:30-17:30 9h 1h

Pay And Display £1.00/1h 0 534

Pay By Phone £11.20/9h - -

Permit holders parking place (Zone S5)

Mon-Fri 08:30-17:30

Shared

Paid-for parking place (Zone S5)

Mon-Fri 08:30-17:30 4h 1h

Pay And Display, Pay By Phone

£4.20/1h

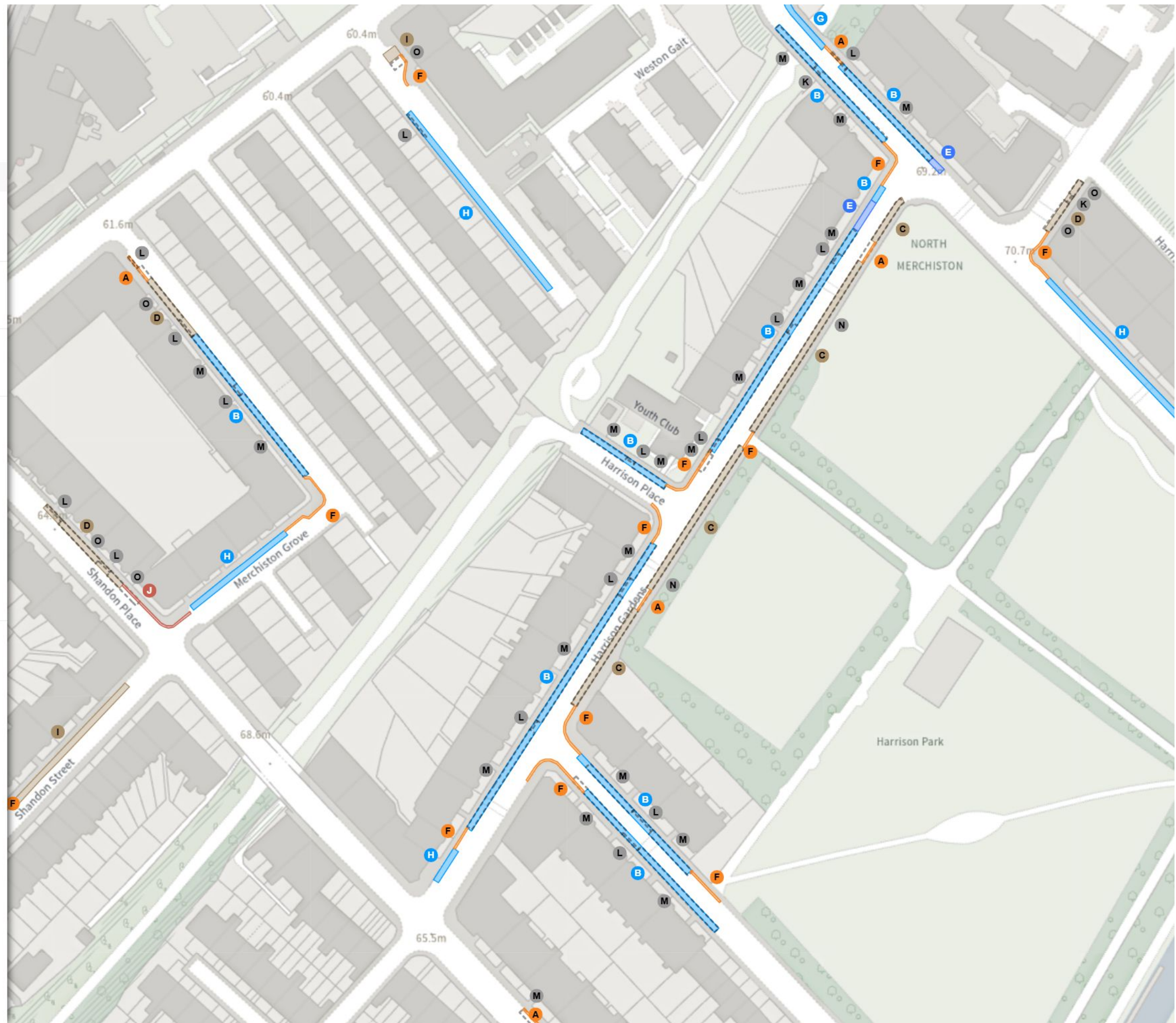
Permit holders parking place (Zone S5)

Mon-Fri 08:30-17:30

Scale: 1:1250 0 20 40 60m

NW 323158.7, 672111.275 SE 323543.216, 671763.239

© Crown copyright and database rights 2026 Ordnance Survey.
You are not permitted to copy, sub-license, distribute or sell any of this data to third parties in any form. Licence number 100023420



TRO/25/03

Map 56 of 76 Made 04/05/26

ADDED

No waiting at any time

At all times

MODIFIED

Permit holders parking place (Zone S5)

Mon-Fri 08:30-17:30

Shared

Paid-for parking place (Zone S5)

Mon-Fri 08:30-17:30 9h 1h

Pay And Display £1.00/1h 0 534

Pay By Phone £11.20/9h - -

Permit holders parking place (Zone S5)

Mon-Fri 08:30-17:30

REMOVED

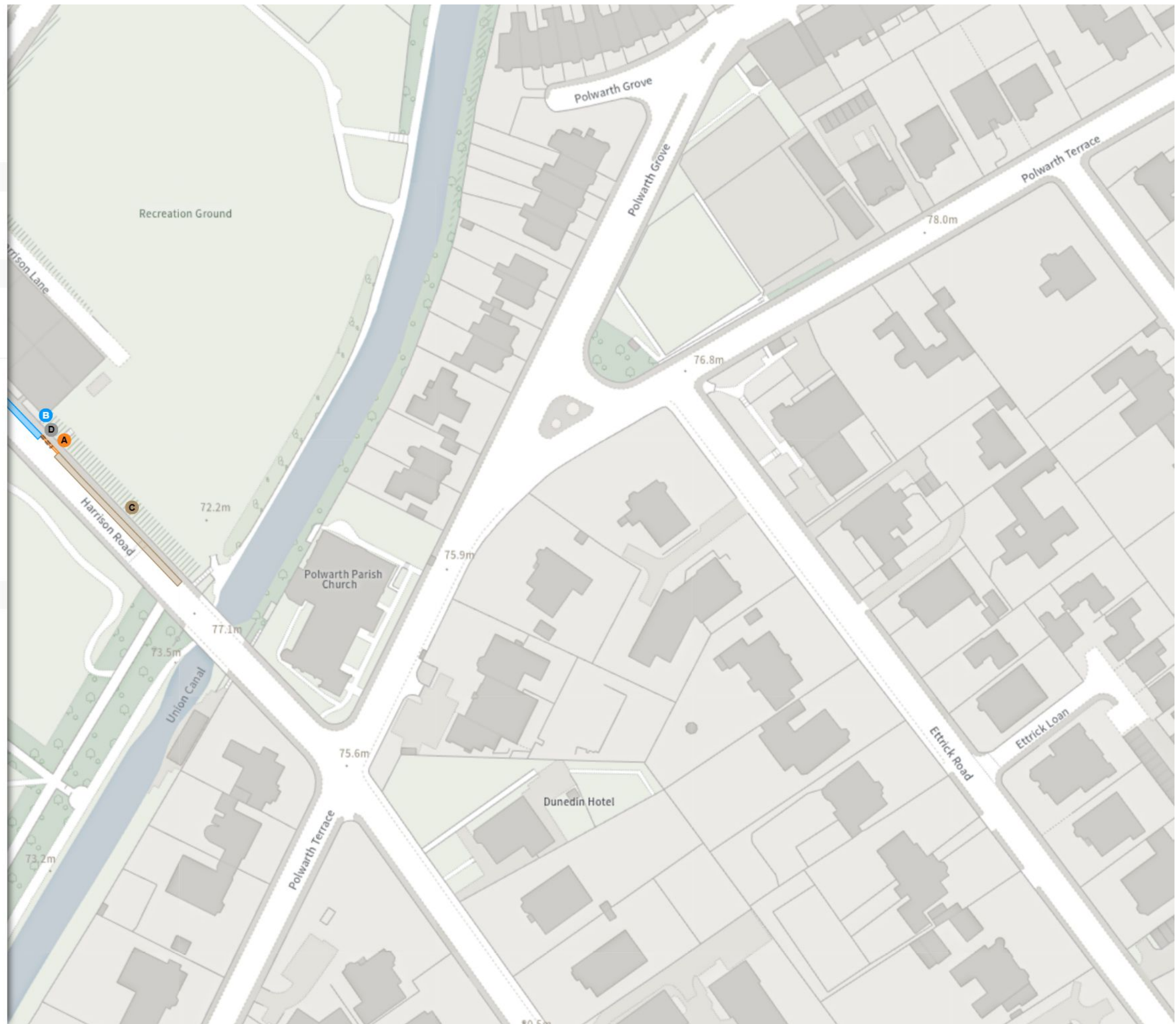
No waiting

Mon-Fri 08:30-17:30

Scale: 1:1250 0 20 40 60m

NW 323545.91, 672104.395 SE 323930.457, 671756.393

© Crown copyright and database rights 2026 Ordnance Survey.
You are not permitted to copy, sub-license, distribute or sell any of this data to third parties in any form. Licence number 100023420



TRO/25/03

Map 57a of 76 Made 04/05/26

ADDED

A Bicycle hangar parking place

A At all times

B No waiting at any time

B At all times

C Permit holders parking place (Zone S3)

C Mon-Fri 08:30-17:30

D Shared

D Paid-for parking place (Zone S3)

Mon-Fri 08:30-17:30 4h 1h

Pay And Display, Pay By Phone

£4.20/1h

D Permit holders parking place (Zone S3)

Mon-Fri 08:30-17:30

MODIFIED

E No waiting

E Mon-Fri 08:30-17:30

F No waiting at any time

F At all times

G Permit holders parking place (Zone S3)

G Mon-Fri 08:30-17:30

Scale: 1:1250 0 20 40 60m

NW 323933.288, 672097.546 SE 324317.866, 671749.579

© Crown copyright and database rights 2026 Ordnance Survey.
You are not permitted to copy, sub-license, distribute or sell any of this data to third parties in any form. Licence number 100023420



TRO/25/03

Map 57b of 76 Made 04/05/26

MODIFIED

Shared

H Paid-for parking place (Zone S3)

Mon-Fri 08:30-17:30 4h 1h

Pay And Display, Pay By Phone

£4.20/1h

H Permit holders parking place (Zone S3)

Mon-Fri 08:30-17:30

REMOVED

I Bicycle hangar parking place

At all times

J No waiting at any time

At all times

K Permit holders parking place (Zone S3)

Mon-Fri 08:30-17:30

Scale: 1:1250 0 20 40 60m

NW 323933.288, 672097.546 SE 324317.866, 671749.579

© Crown copyright and database rights 2026 Ordnance Survey.
You are not permitted to copy, sub-license, distribute or sell any of this data to third parties in any form. Licence number 100023420



TRO/25/03

Map 57c of 76 Made 04/05/26

REMOVED

Shared

L Paid-for parking place (Zone S3)

Mon-Fri 08:30-17:30 4h 1h

Pay And Display, Pay By Phone

£4.20/1h

L Permit holders parking place (Zone S3)

Mon-Fri 08:30-17:30

Scale: 1:1250 0 20 40 60m

NW 323933.288, 672097.546 SE 324317.866, 671749.579

© Crown copyright and database rights 2026 Ordnance Survey.
You are not permitted to copy, sub-license, distribute or sell any of this data to third parties in any form. Licence number 100023420



TRO/25/03

Map 58a of 76 Made 04/05/26

ADDED

No waiting
A Mon-Fri 08:00-18:00
 Sat 08:00-13:30

No waiting at any time
B At all times

Shared
C No waiting at any time
 At all times

C No loading at any time
 At all times

Shared
D No waiting
 Mon-Fri 08:00-18:00
 Sat 08:00-13:30

D No loading
 Mon-Fri 08:00-09:15 16:30-18:00

MODIFIED

Paid-for parking place (Zone S2)
E Mon-Fri 09:15-16:30 1h 1h
 Sat 08:00-13:30 1h 1h

Pay And Display, Pay By Phone

£4.60/1h

Scale: 1:1250 0 20 40 60m

NW 324320.499, 672090.735 SE 324705.108, 671742.803

© Crown copyright and database rights 2026 Ordnance Survey.
 You are not permitted to copy, sub-license, distribute or sell any of this data to third parties in any form. Licence number 100023420



TRO/25/03

Map 58b of 76 Made 04/05/26

MODIFIED

Shared

F Paid-for parking place (Zone S2)

Mon-Fri 08:30-17:30 4h 1h

Pay And Display, Pay By Phone

£4.20/1h

F Permit holders parking place (Zone S2)

Mon-Fri 08:30-17:30

REMOVED

No waiting

G Mon-Fri 08:00-18:00
Sat 08:00-13:30

No waiting at any time

H At all times

Shared

No waiting

Mon-Fri 08:00-18:00
Sat 08:00-13:30

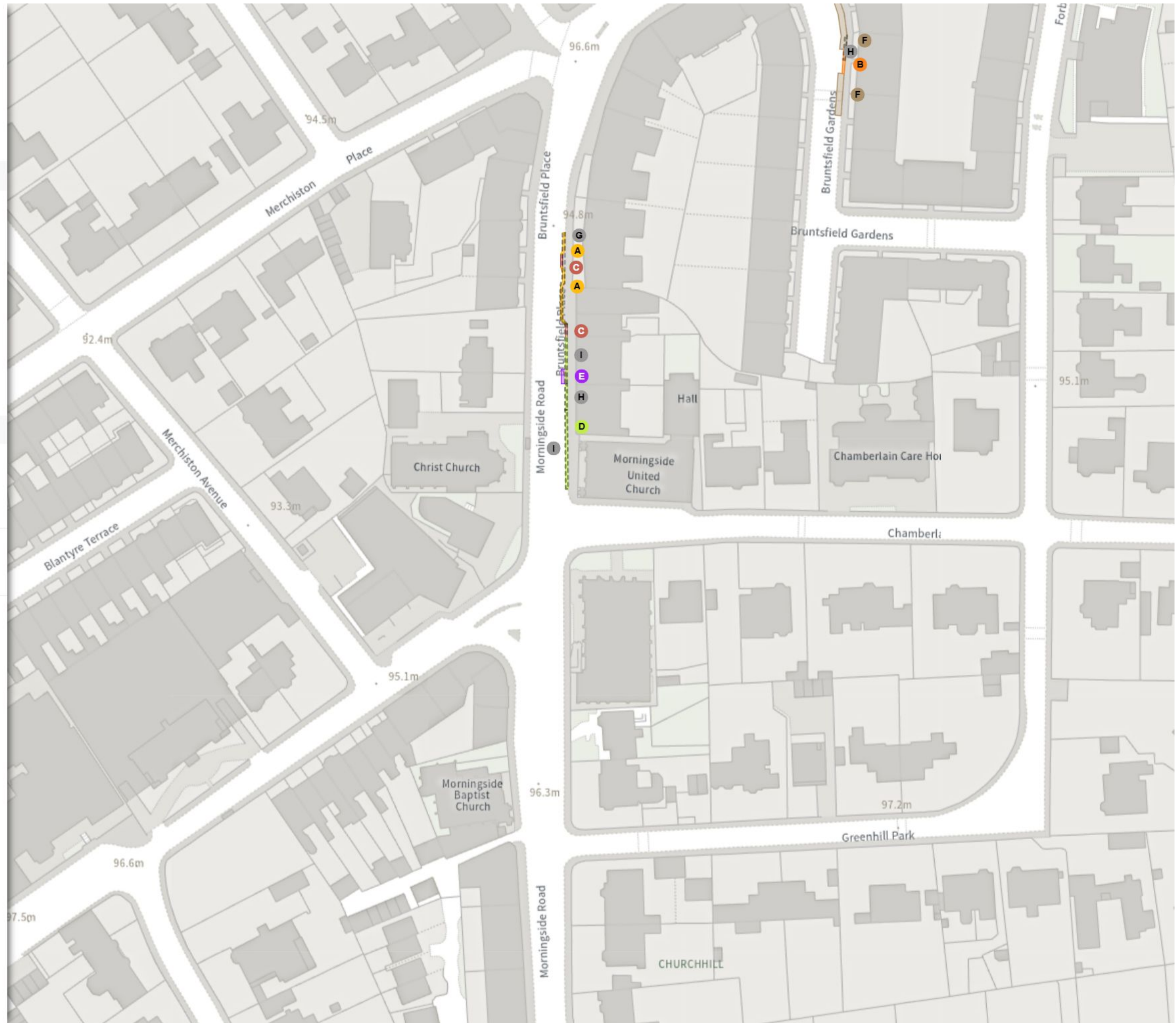
No loading

Mon-Fri 08:00-09:15 16:30-18:00

Scale: 1:1250 0 20 40 60m

NW 324320.499, 672090.735 SE 324705.108, 671742.803

© Crown copyright and database rights 2026 Ordnance Survey.
You are not permitted to copy, sub-license, distribute or sell any of this data to third parties in any form. Licence number 100023420



TRO/25/03

Map 59a of 76 Made 04/05/26

ADDED

No waiting at any time

A At all times

Paid-for parking place (Zone S2)

B Mon-Fri 08:30-17:30 4h 1h

Pay And Display, Pay By Phone

£4.20/1h

MODIFIED

No waiting

C Mon-Fri 08:30-17:30

Paid-for parking place (Zone S2)

D Mon-Fri 08:30-17:30 4h 1h

Pay And Display, Pay By Phone

£4.20/1h

Permit holders parking place (Zone S2)

E Mon-Fri 08:30-17:30

REMOVED

No waiting at any time

F At all times

Scale: 1:1250 0 20 40 60m

NW 324707.878, 672083.956 SE 325092.518, 671736.059

© Crown copyright and database rights 2026 Ordnance Survey.
You are not permitted to copy, sub-license, distribute or sell any of this data to third parties in any form. Licence number 100023420



TRO/25/03

Map 59b of 76 Made 04/05/26

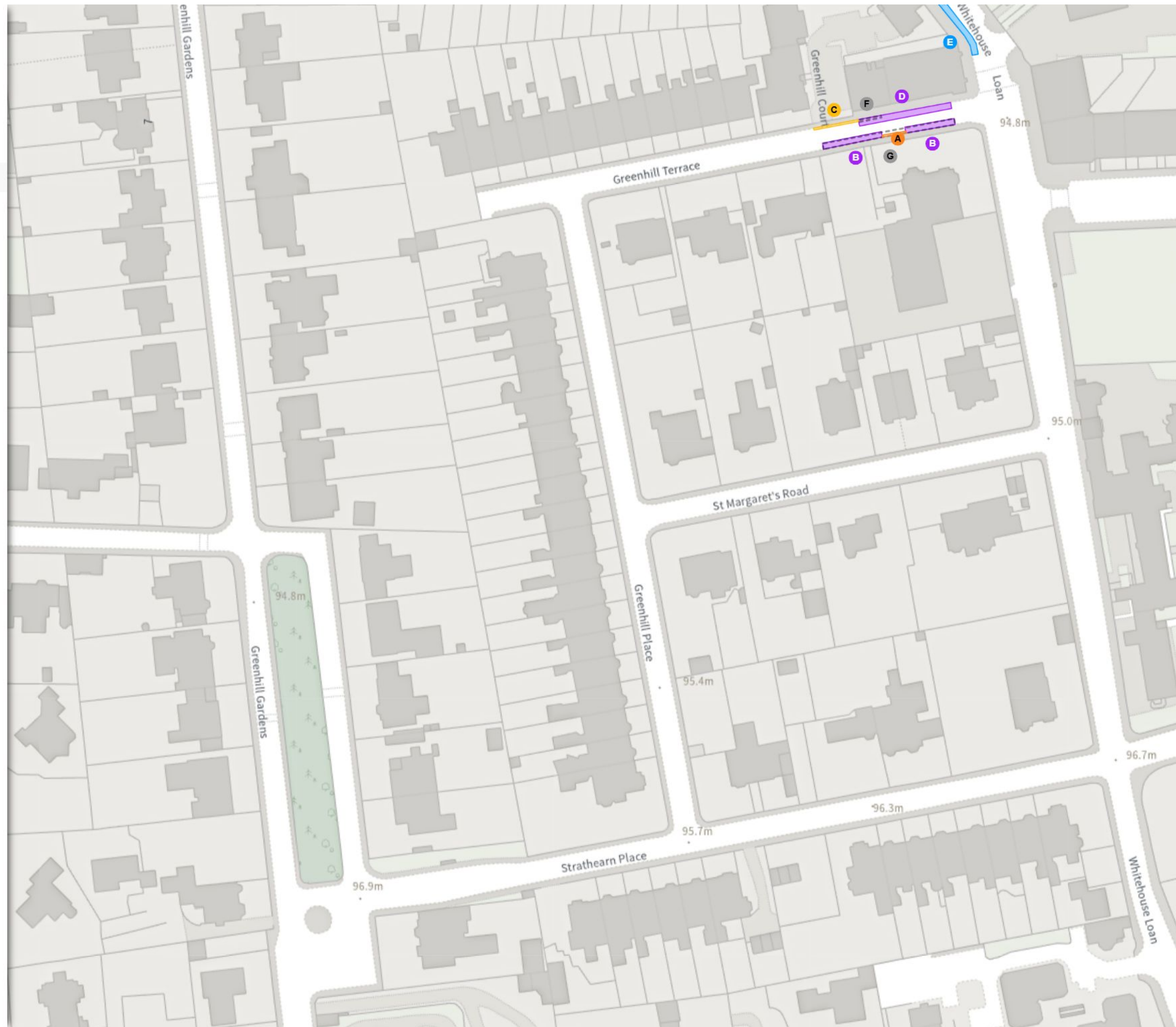
REMOVED

Paid-for parking place (Zone S2)

Mon-Fri 08:30-17:30 4h 1h

Pay And Display, Pay By Phone

£4.20/1h



Scale: 1:1250 0 20 40 60m

NW 324707.878, 672083.956 SE 325092.518, 671736.059

© Crown copyright and database rights 2026 Ordnance Survey.
You are not permitted to copy, sub-license, distribute or sell any of this data to third parties in any form. Licence number 100023420

TRO/25/03

Map 60 of 76 Made 04/05/26

ADDED

Bicycle hangar parking place

A At all times

No waiting at any time

B At all times

MODIFIED

Bicycle hangar parking place

C At all times

No waiting at any time

D At all times

Permit holders parking place (Zone S1)

E Mon-Fri 08:30-17:30

REMOVED

No waiting

F Mon-Fri 08:30-17:30

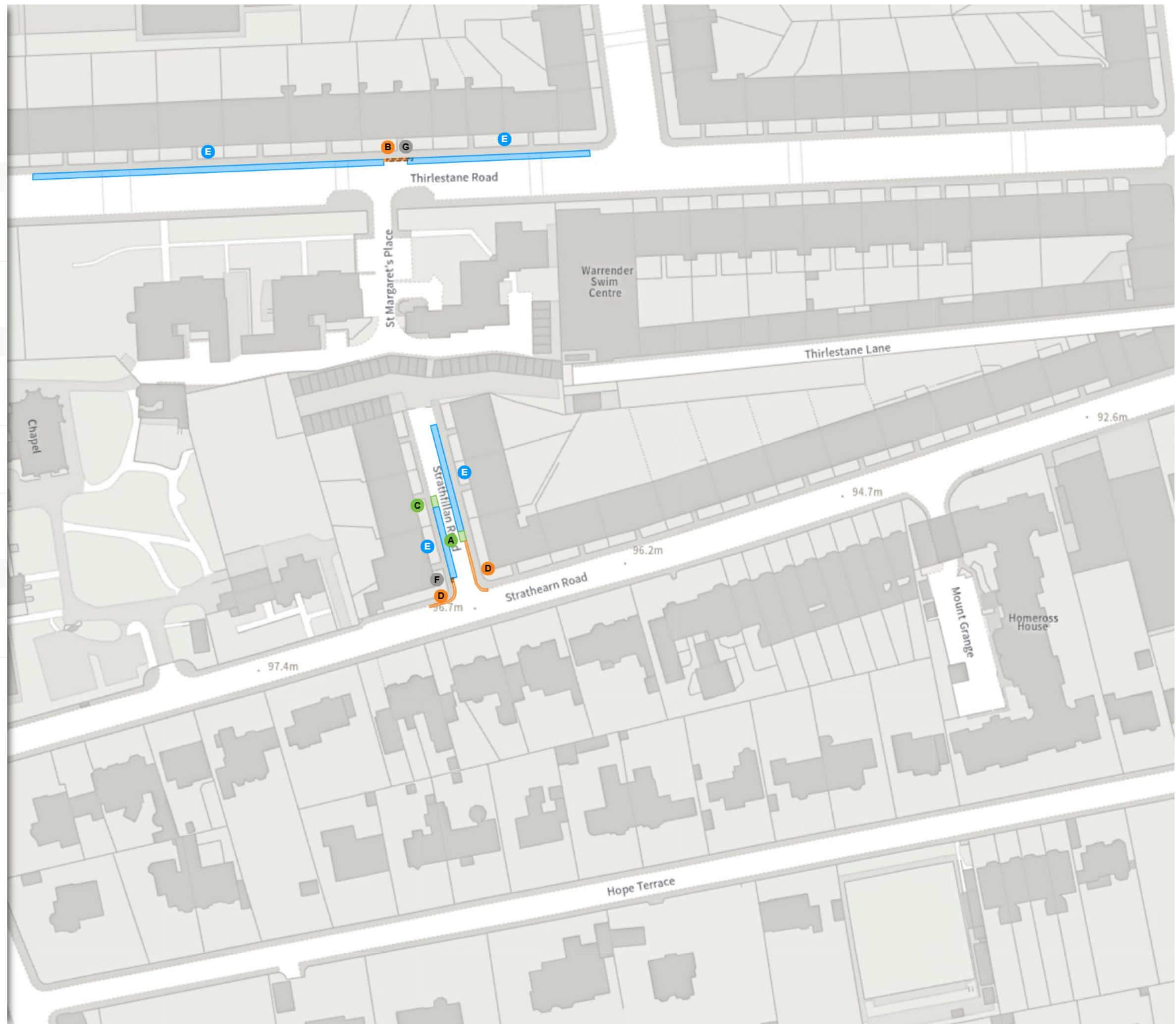
No waiting at any time

G At all times

Scale: 1:1250 0 20 40 60m

NW 325095.09, 672077.215 SE 325479.76, 671729.352

© Crown copyright and database rights 2026 Ordnance Survey.
You are not permitted to copy, sub-license, distribute or sell any of this data to third parties in any form. Licence number 100023420



TRO/25/03

Map 61 of 76 Made 04/05/26

ADDED

Permit holders parking place (Zone S6)

Mon-Fri 08:30-17:30

MODIFIED

No waiting at any time

At all times

Permit holders parking place (Zone S6)

Mon-Fri 08:30-17:30

Shared

Paid-for parking place (Zone S6)

Mon-Fri 08:30-17:30 4h 1h

Pay And Display, Pay By Phone

£4.20/1h

Permit holders parking place (Zone S6)

Mon-Fri 08:30-17:30

REMOVED

No waiting at any time

At all times

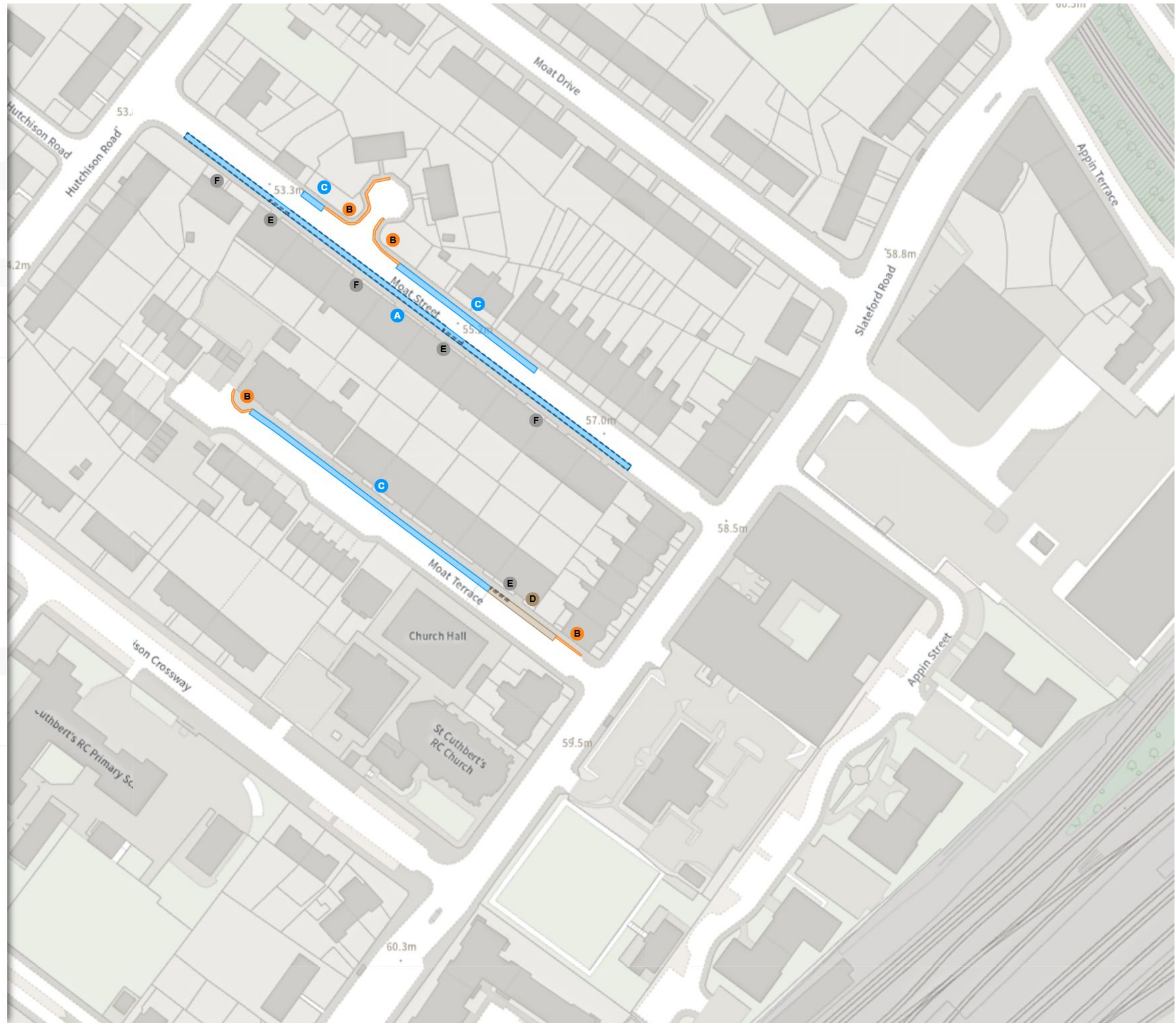
Permit holders parking place (Zone S6)

Mon-Fri 08:30-17:30

Scale: 1:1250 0 20 40 60m

NW 322525.83, 671784.902 SE 322910.326, 671436.783

© Crown copyright and database rights 2026 Ordnance Survey.
You are not permitted to copy, sub-license, distribute or sell any of this data to third parties in any form. Licence number 100023420



TRO/25/03

Map 62a of 76 Made 04/05/26

ADDED

Disabled persons' badge holders parking place

A At all times

No waiting at any time

B At all times

Permit holders parking place (Zone S5)

C Mon-Fri 08:30-17:30

MODIFIED

No waiting at any time

D At all times

Shared

E Paid-for parking place (Zone S5)

Mon-Fri 08:30-17:30 4h 1h

Pay And Display, Pay By Phone

£4.20/1h

E Permit holders parking place (Zone S5)

Mon-Fri 08:30-17:30

REMOVED

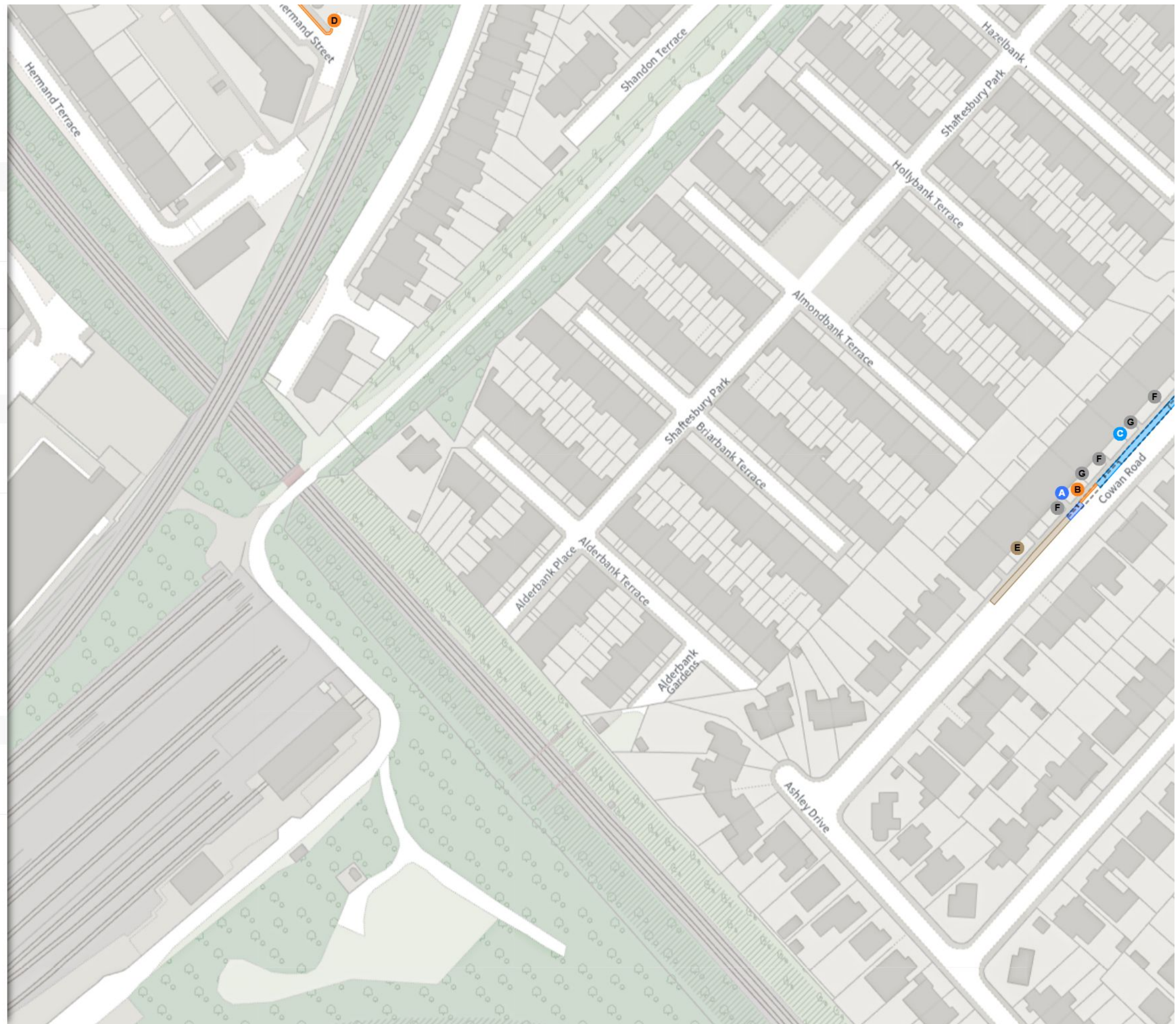
No waiting at any time

F At all times

Scale: 1:1250 0 20 40 60m

NW 322913.07, 671777.965 SE 323297.597, 671429.881

© Crown copyright and database rights 2026 Ordnance Survey.
You are not permitted to copy, sub-license, distribute or sell any of this data to third parties in any form. Licence number 100023420



TRO/25/03

Map 62b of 76 Made 04/05/26

REMOVED

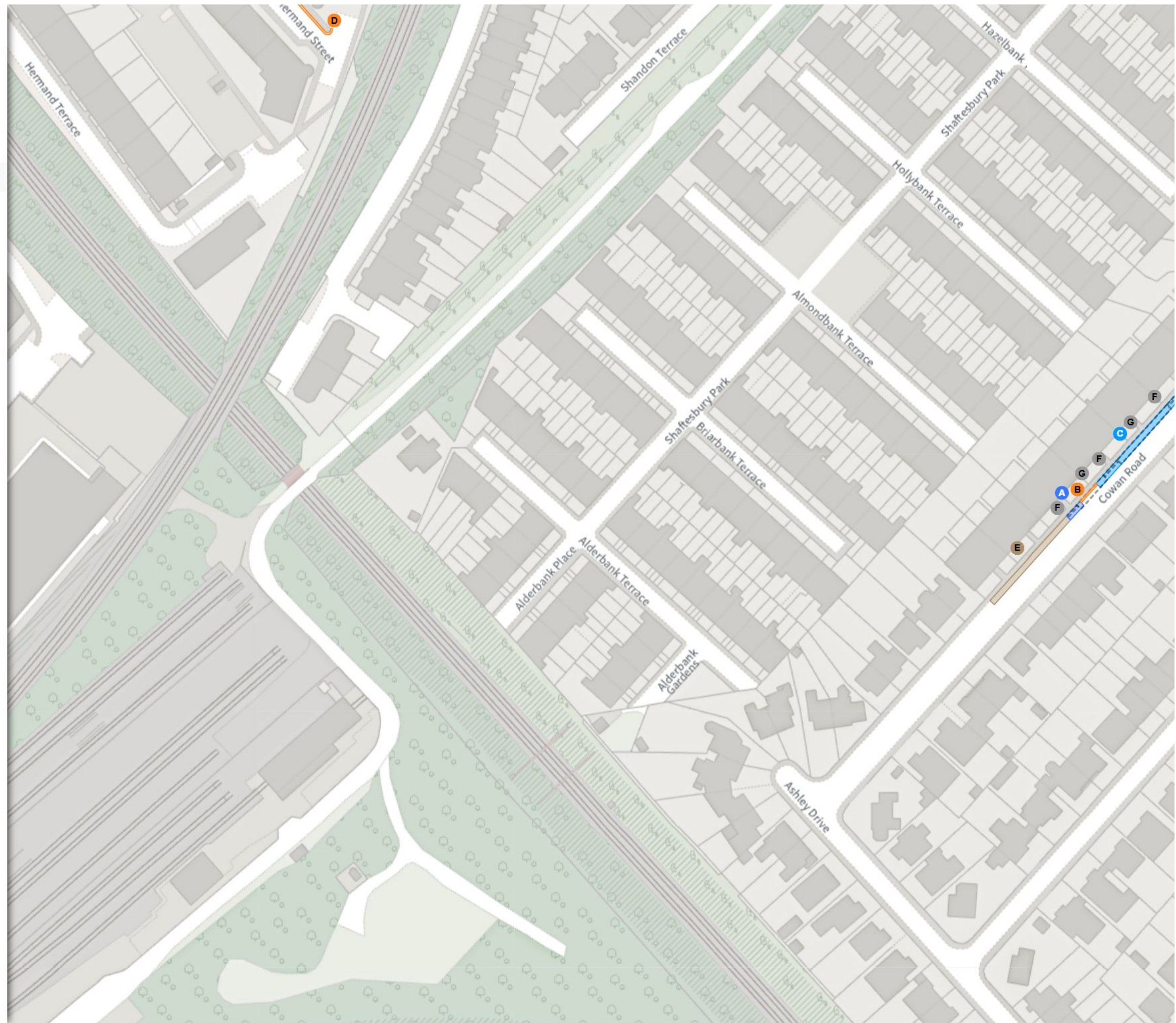
Permit holders parking place (Zone S5)

Mon-Fri 08:30-17:30

Scale: 1:1250 0 20 40 60m

NW 322913.07, 671777.965 SE 323297.597, 671429.881

© Crown copyright and database rights 2026 Ordnance Survey.
You are not permitted to copy, sub-license, distribute or sell any of this data to third parties in any form. Licence number 100023420



TRO/25/03

Map 63a of 76 Made 04/05/26

ADDED

- No waiting at any time
- A At all times
- Permit holders parking place (Zone S5)
- B Mon-Fri 08:30-17:30

MODIFIED

- No waiting at any time
- C At all times
- Permit holders parking place (Zone S5)
- D Mon-Fri 08:30-17:30

Shared

- Paid-for parking place (Zone S5)
- Mon-Fri 08:30-17:30 ⌚ 4h ⌚ 1h
- Pay And Display, Pay By Phone
- ⌚ £4.20/1h

- Permit holders parking place (Zone S5)
- Mon-Fri 08:30-17:30

REMOVED

- No waiting at any time
- F At all times

Scale: 1:1250
0
20
40
60m

NW 323300.31, 671771.063 SE 323684.868, 671423.013

© Crown copyright and database rights 2026 Ordnance Survey.
You are not permitted to copy, sub-license, distribute or sell any of this data to third parties in any form. Licence number 100023420



TRO/25/03

Map 63b of 76 Made 04/05/26

REMOVED

Permit holders parking place (Zone S5)

Mon-Fri 08:30-17:30



Scale: 1:1250 0 20 40 60m

NW 323300.31, 671771.063 SE 323684.868, 671423.013

© Crown copyright and database rights 2026 Ordnance Survey.
You are not permitted to copy, sub-license, distribute or sell any of this data to third parties in any form. Licence number 100023420

TRO/25/03

Map 64 of 76 Made 04/05/26

ADDED

No waiting at any time

At all times

MODIFIED

No waiting at any time

At all times

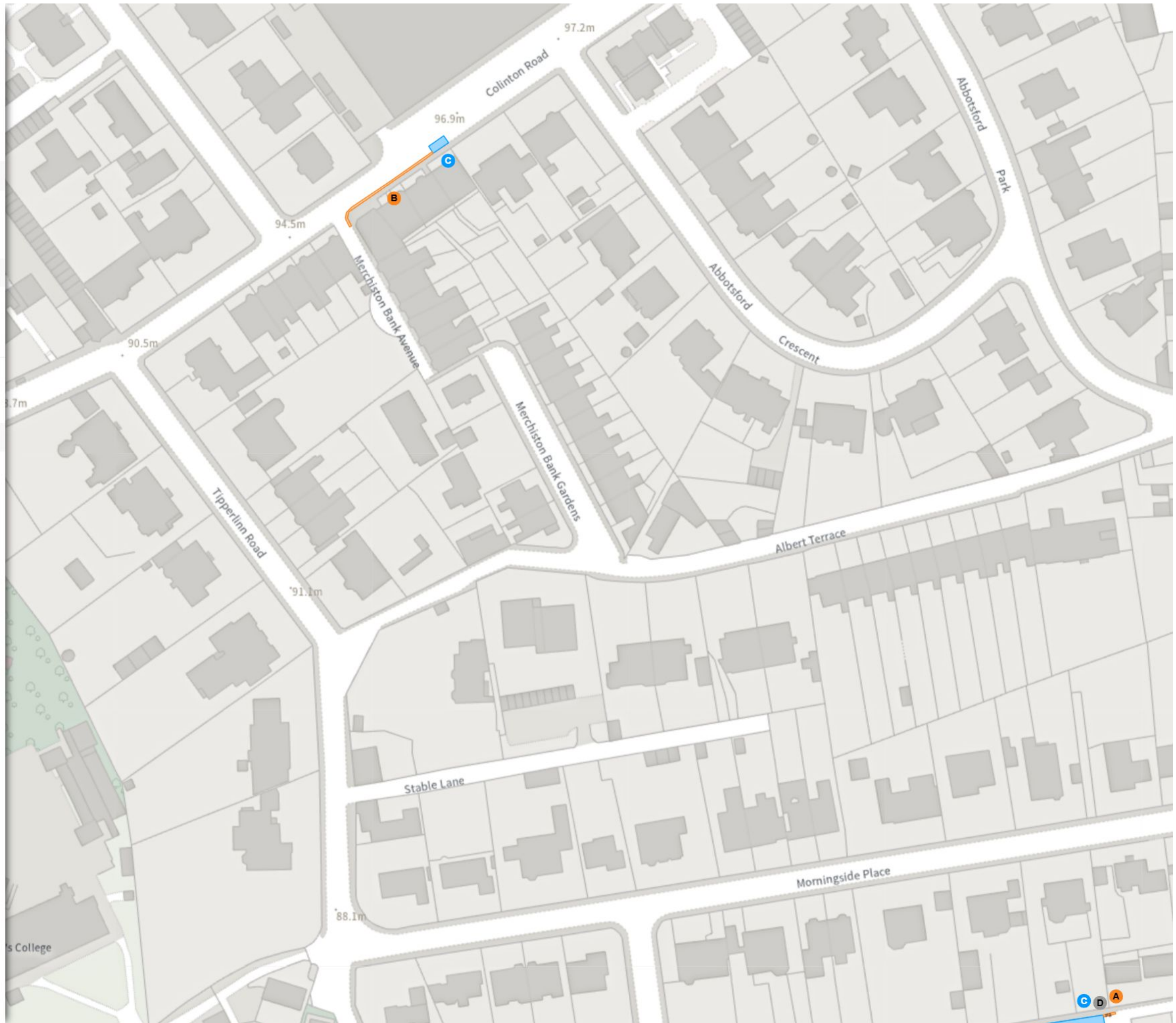
Permit holders parking place (Zone S2)

Mon-Fri 08:30-17:30

REMOVED

No waiting

Mon-Fri 08:30-17:30



Scale: 1:1250 0 20 40 60m

NW 324075.127, 671757.357 SE 324459.747, 671409.377

© Crown copyright and database rights 2026 Ordnance Survey.
You are not permitted to copy, sub-license, distribute or sell any of this data to third parties in any form. Licence number 100023420

TRO/25/03

Map 65a of 76 Made 04/05/26

ADDED

No waiting at any time

A At all times

Paid-for parking place (Zone S2)

B Mon-Fri 08:30-17:30 4h 1h

Pay And Display, Pay By Phone

£4.20/1h

Permit holders parking place (Zone S2)

C Mon-Fri 08:30-17:30

Shared

D Paid-for parking place (Zone S2)

Mon-Fri 08:30-17:30 4h 1h

Pay And Display, Pay By Phone

£4.20/1h

D Permit holders parking place (Zone S2)

Mon-Fri 08:30-17:30

REMOVED

No waiting at any time

E At all times

Scale: 1:1250 0 20 40 60m

NW 324462.368, 671750.559 SE 324847.019, 671402.614

© Crown copyright and database rights 2026 Ordnance Survey.
You are not permitted to copy, sub-license, distribute or sell any of this data to third parties in any form. Licence number 100023420



TRO/25/03

Map 65b of 76 Made 04/05/26

REMOVED

Paid-for parking place (Zone S2)

Mon-Fri 08:30-17:30 4h 1h

Pay And Display, Pay By Phone

£4.20/1h

Permit holders parking place (Zone S2)

Mon-Fri 08:30-17:30

Shared

Paid-for parking place (Zone S2)

Mon-Fri 08:30-17:30 4h 1h

Pay And Display, Pay By Phone

£4.20/1h

Permit holders parking place (Zone S2)

Mon-Fri 08:30-17:30

Scale: 1:1250 0 20 40 60m

NW 324462.368, 671750.559 SE 324847.019, 671402.614

© Crown copyright and database rights 2026 Ordnance Survey.
You are not permitted to copy, sub-license, distribute or sell any of this data to third parties in any form. Licence number 100023420



TRO/25/03

Map 66a of 76 Made 04/05/26

ADDED

No waiting at any time

At all times

MODIFIED

No waiting

Mon-Fri 08:30-17:30

Permit holders parking place (Zone S2)

Mon-Fri 08:30-17:30

Shared

Paid-for parking place (Zone S2)

Mon-Fri 08:30-17:30 4h 1h

Pay And Display, Pay By Phone

£4.20/1h

Permit holders parking place (Zone S2)

Mon-Fri 08:30-17:30

Shared

No waiting at any time

At all times

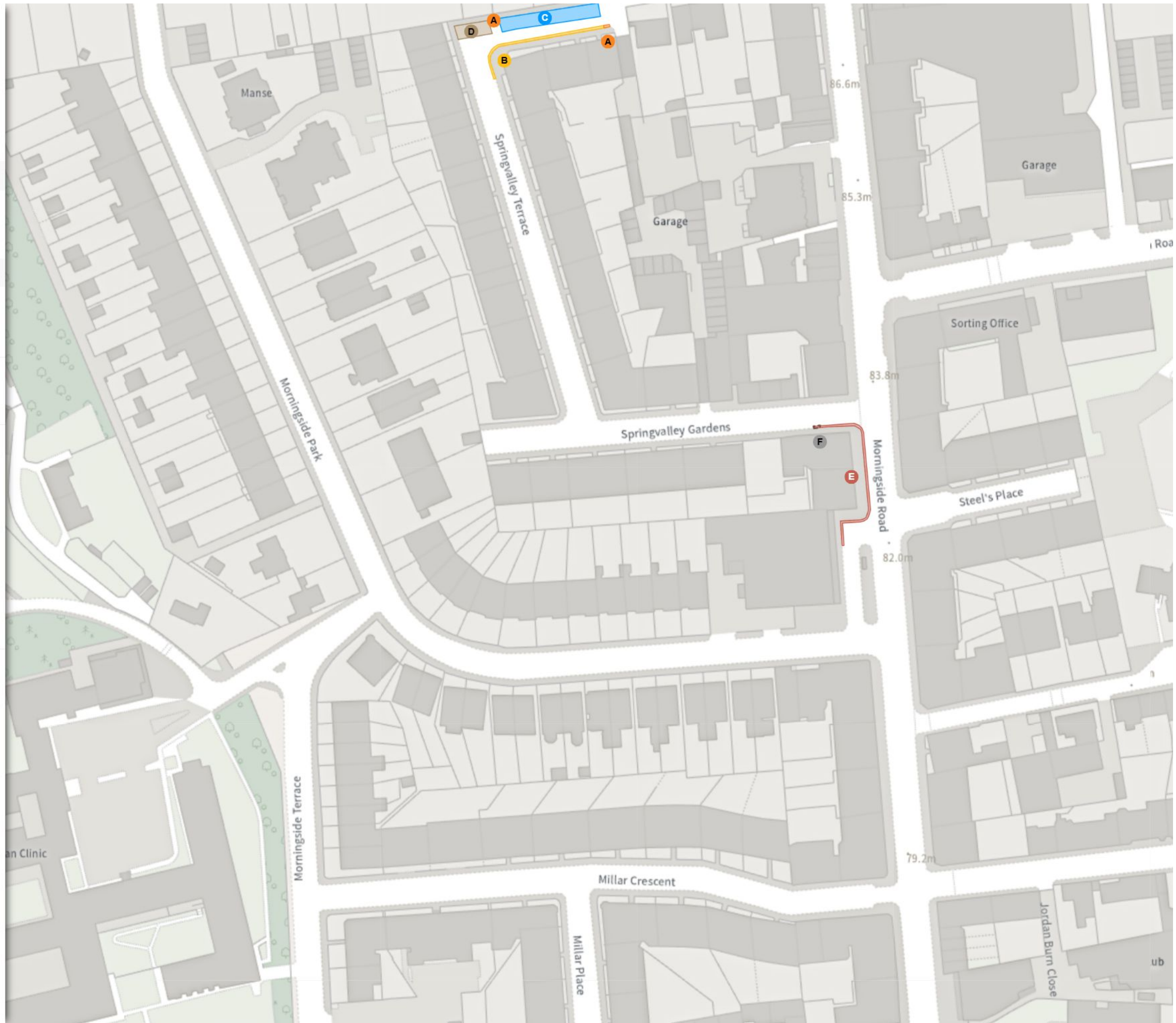
No loading at any time

At all times

Scale: 1:1250 0 20 40 60m

NW 324238.1, 671416.609 SE 324622.764, 671068.617

© Crown copyright and database rights 2026 Ordnance Survey. You are not permitted to copy, sub-license, distribute or sell any of this data to third parties in any form. Licence number 100023420



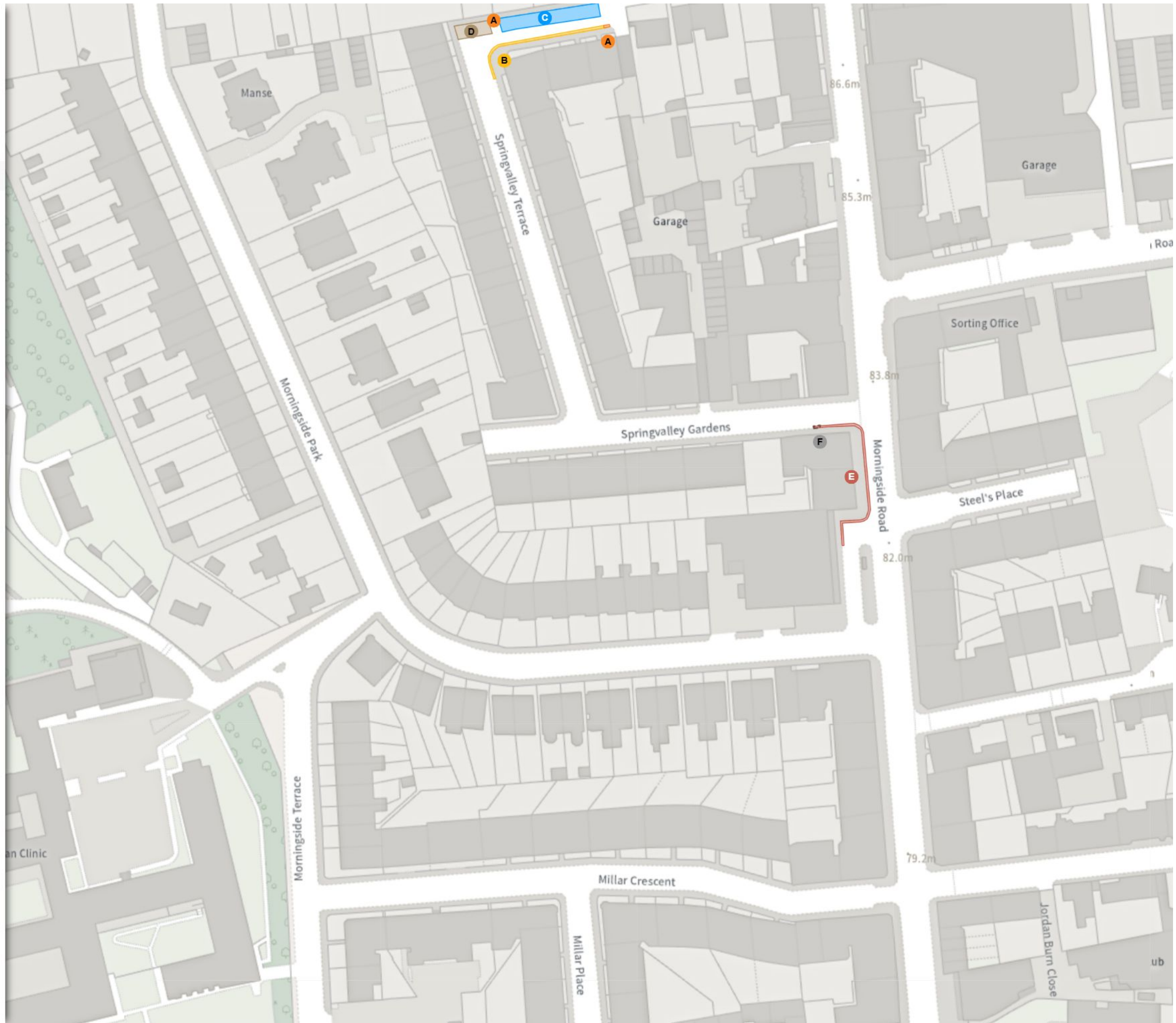
TRO/25/03

Map 66b of 76 Made 04/05/26

REMOVED

No waiting

Mon-Fri 08:30-17:30



Scale: 1:1250 0 20 40 60m

NW 324238.1, 671416.609 SE 324622.764, 671068.617

© Crown copyright and database rights 2026 Ordnance Survey.
You are not permitted to copy, sub-license, distribute or sell any of this data to third parties in any form. Licence number 100023420

TRO/25/03

Map 67a of 76 Made 04/05/26

ADDED

Permit holders parking place (Zone S2)

Mon-Fri 08:30-17:30

Shared

No waiting at any time

At all times

No loading

Mon-Fri 08:00-09:30 14:45-16:30

MODIFIED

Shared

No waiting

Mon-Fri 08:00-17:30

No loading

Mon-Fri 08:00-09:30 14:45-16:30

Shared

Paid-for parking place (Zone S2)

Mon-Fri 08:30-17:30 4h 1h

Pay And Display, Pay By Phone

£4.20/1h

Permit holders parking place (Zone S2)

Mon-Fri 08:30-17:30

Scale: 1:1250 0 20 40 60m

NW 324625.372, 671409.826 SE 325010.067, 671061.869

© Crown copyright and database rights 2026 Ordnance Survey.
You are not permitted to copy, sub-license, distribute or sell any of this data to third parties in any form. Licence number 100023420



TRO/25/03

Map 67b of 76 Made 04/05/26

MODIFIED

Shared

No waiting

Mon-Fri 08:00-17:30

No loading

Mon-Fri 08:00-16:00

REMOVED

No waiting at any time

At all times

Permit holders parking place (Zone S2)

Mon-Fri 08:30-17:30

Scale: 1:1250 0 20 40 60m

NW 324625.372, 671409.826 SE 325010.067, 671061.869

© Crown copyright and database rights 2026 Ordnance Survey.
You are not permitted to copy, sub-license, distribute or sell any of this data to third parties in any form. Licence number 100023420



TRO/25/03

Map 68 of 76 Made 04/05/26

MODIFIED

Electric vehicle recharging point

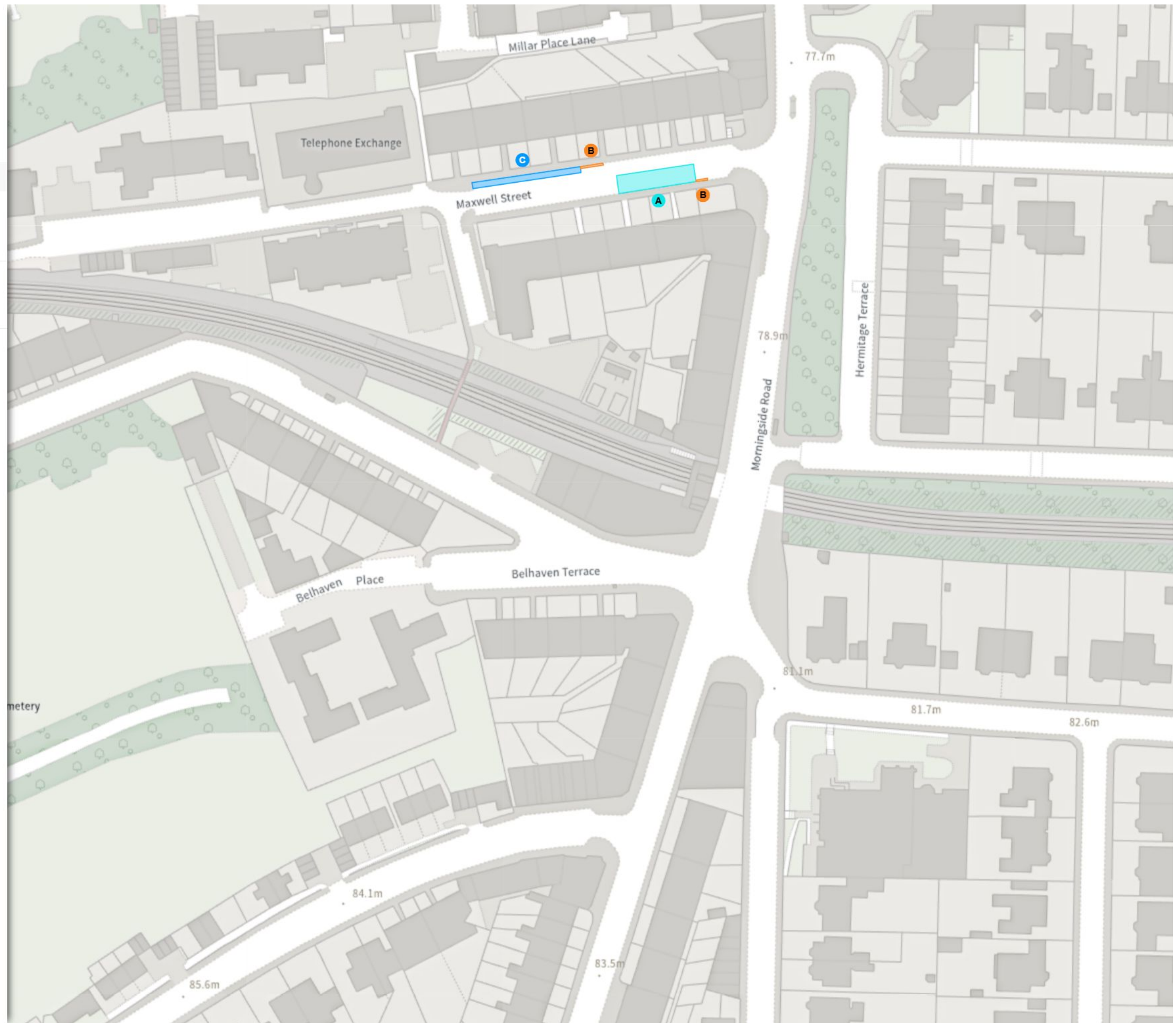
A At all times 4h

No waiting at any time

B At all times

Permit holders parking place (Zone S2)

C Mon-Fri 08:30-17:30



Scale: 1:1250 0 20 40 60m

NW 324277.418, 671078.009 SE 324662.116, 670729.995

© Crown copyright and database rights 2026 Ordnance Survey.
You are not permitted to copy, sub-license, distribute or sell any of this data to third parties in any form. Licence number 100023420

TRO/25/03

Map 69a of 76 Made 04/05/26

ADDED

No waiting at any time

A At all times

Permit holders parking place (Zone 7)

B Mon-Fri 08:30-17:30

MODIFIED

No waiting

C Mon-Fri 08:30-17:30

Permit holders parking place (Zone 7)

D Mon-Fri 08:30-17:30

Shared

E Paid-for parking place (Zone 7)

Mon-Fri 08:30-17:30 4h 1h

Pay And Display, Pay By Phone

£4.60/1h

E Permit holders parking place (Zone 7)

Mon-Fri 08:30-17:30

Shared

F No waiting

Mon-Sat 08:00-18:30

F No loading

Mon-Fri 08:00-09:15 16:30-18:30

Scale: 1:1250 0 20 40 60m

NW 326296.666, 672707.394 SE 326681.373, 672359.69

© Crown copyright and database rights 2026 Ordnance Survey.
You are not permitted to copy, sub-license, distribute or sell any of this data to third parties in any form. Licence number 100023420



TRO/25/03

Map 69b of 76 Made 04/05/26

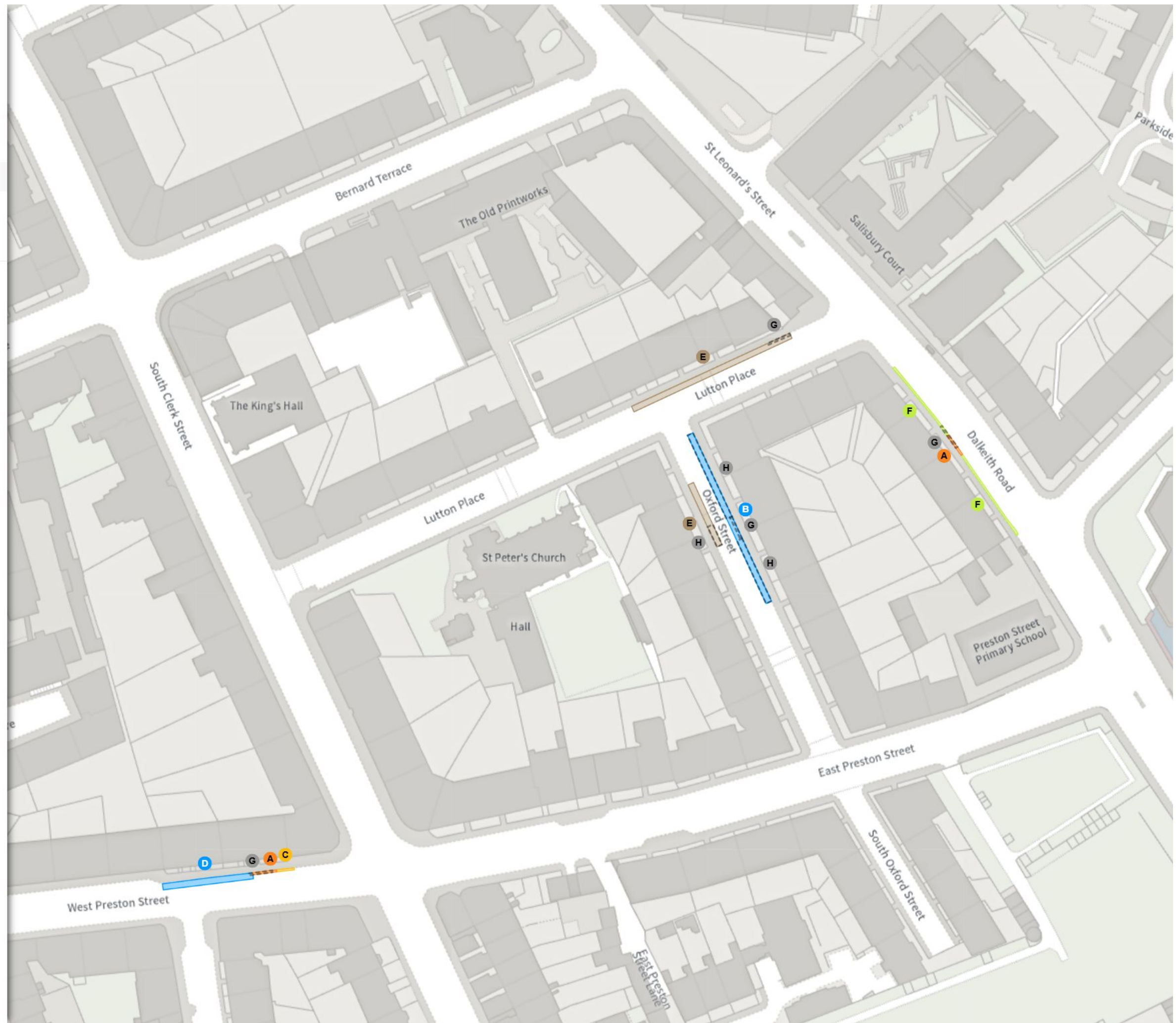
REMOVED

No waiting at any time

At all times

Permit holders parking place (Zone 7)

Mon-Fri 08:30-17:30



Scale: 1:1250 0 20 40 60m

NW 326296.666, 672707.394 SE 326681.373, 672359.69

© Crown copyright and database rights 2026 Ordnance Survey.
You are not permitted to copy, sub-license, distribute or sell any of this data to third parties in any form. Licence number 100023420

TRO/25/03

Map 70 of 76 Made 04/05/26

MODIFIED

No waiting at any time

A At all times

Permit holders parking place (Zone 7)

B Mon-Fri 08:30-17:30

Shared

C No waiting at any time
At all times

C No loading at any time
At all times

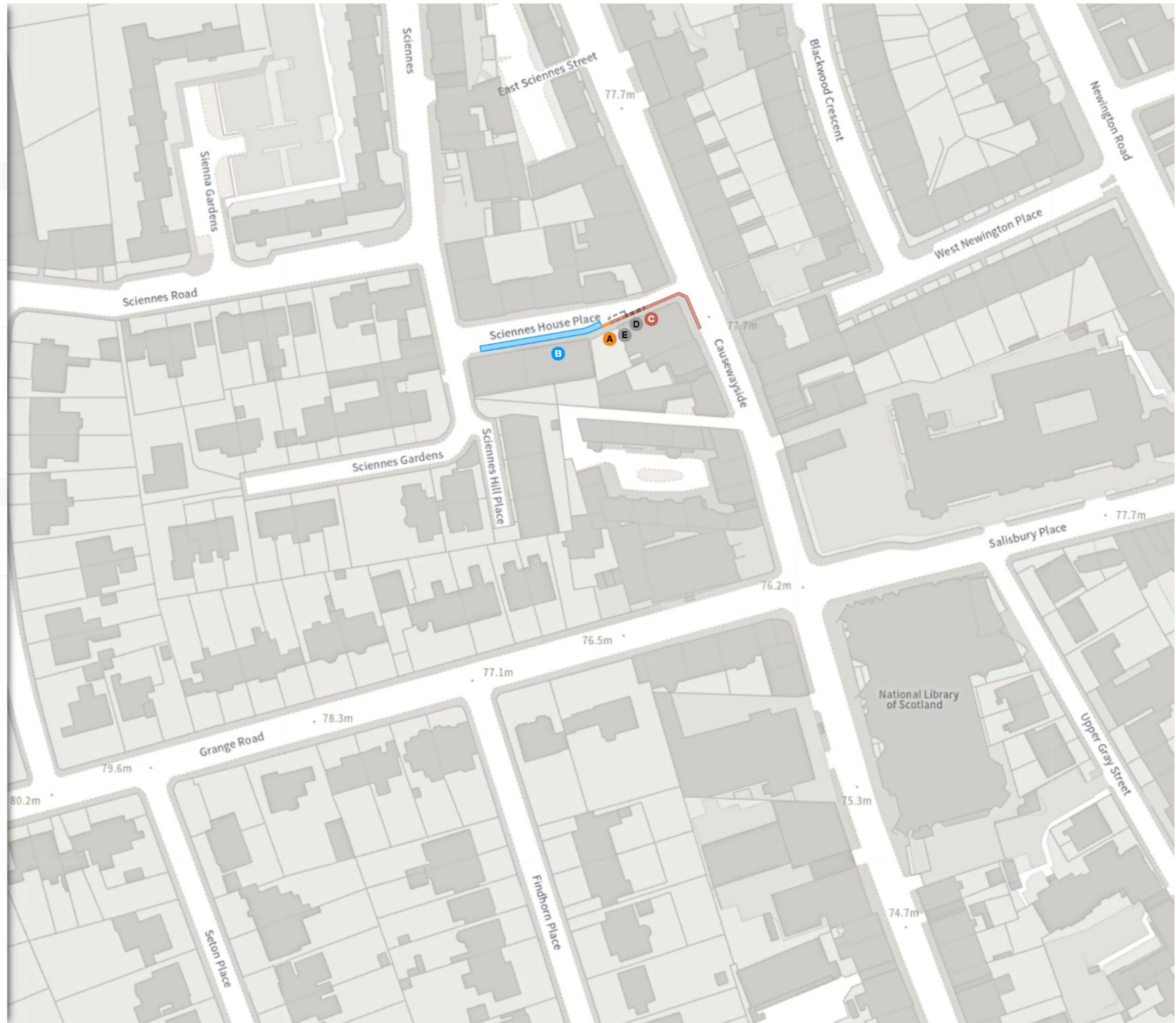
REMOVED

No waiting

D Mon-Fri 08:30-17:30

Permit holders parking place (Zone 7)

E Mon-Fri 08:30-17:30



Scale: 1:1250 0 20 40 60m

NW 326090.181, 672373.125 SE 326474.903, 672025.377

© Crown copyright and database rights 2026 Ordnance Survey.
You are not permitted to copy, sub-license, distribute or sell any of this data to third parties in any form. Licence number 100023420

TRO/25/03

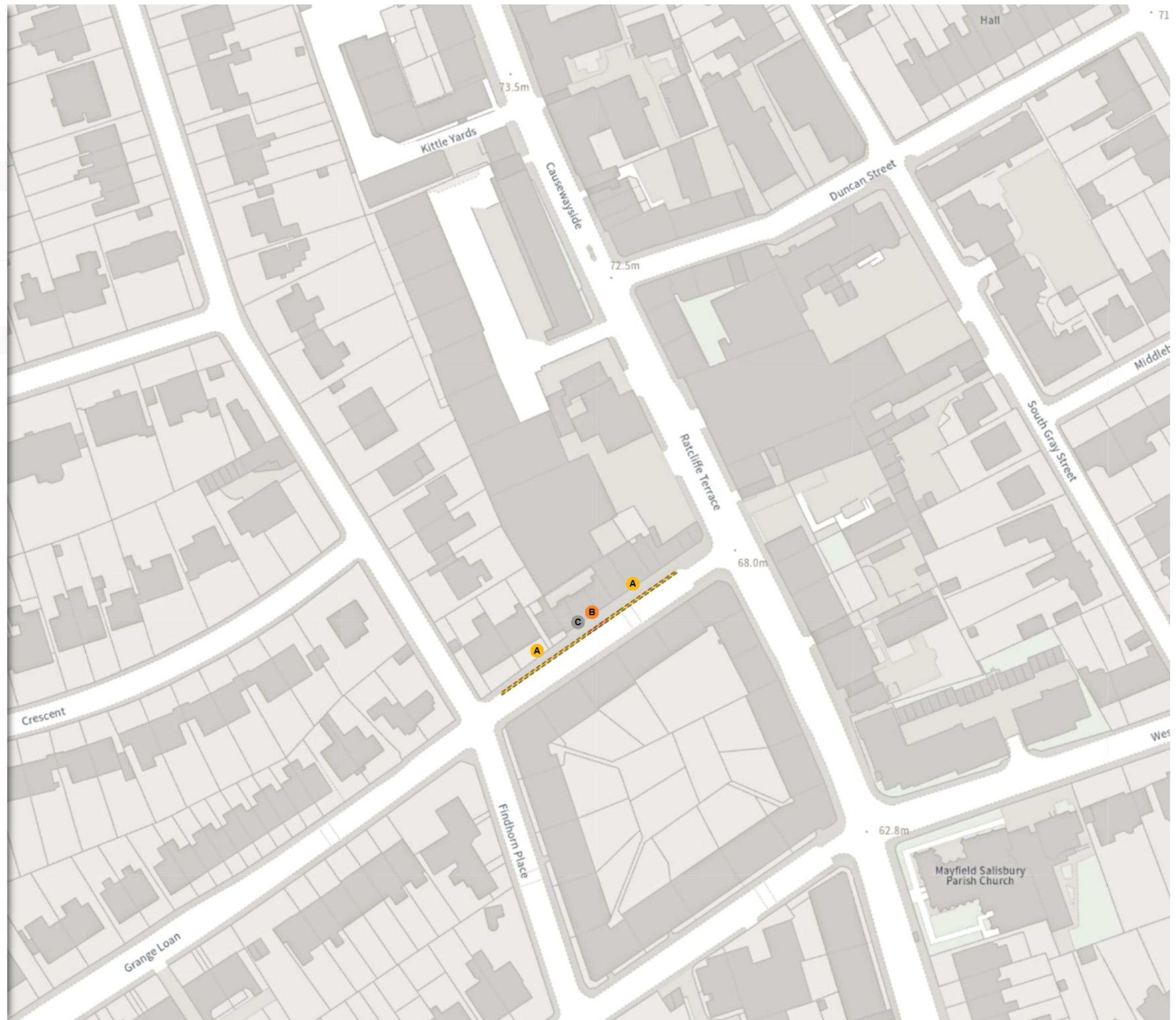
Map 71 of 76 Made 04/05/26

ADDED

- No waiting
- A** Mon-Fri 08:30-17:30
- No waiting at any time
- B** At all times

REMOVED

- No waiting
- C** Mon-Fri 08:30-17:30



Scale: 1:1250 0 20 40 60m

NW 326235.862, 672032.803 SE 326620.626, 671685.041


© Crown copyright and database rights 2026 Ordnance Survey.
You are not permitted to copy, sub-license, distribute or sell any of this data to third parties in any form. Licence number 100023420

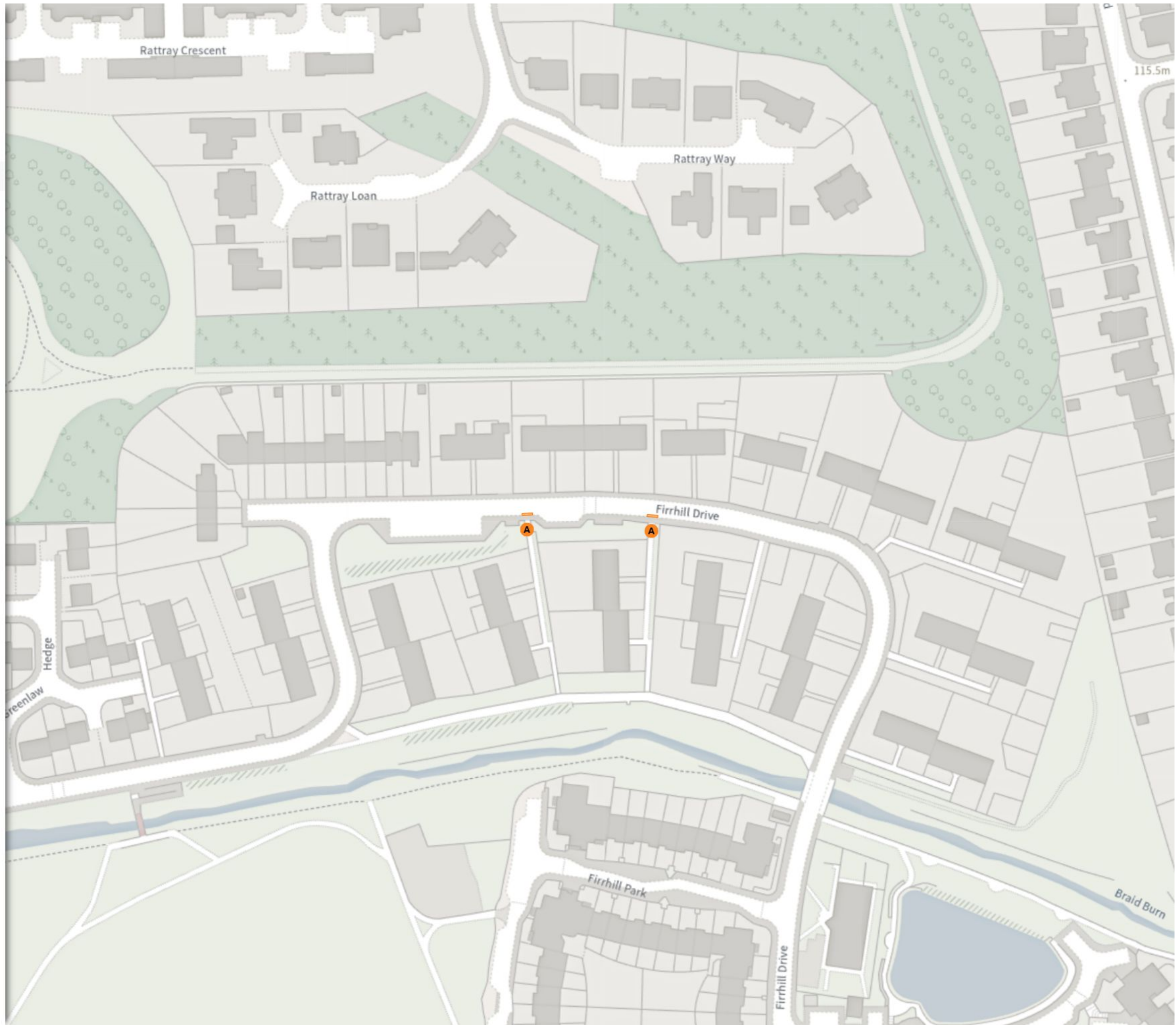
TRO/25/03

Map 72 of 76 Made 04/05/26

ADDED

 No waiting at any time

 At all times



Scale: 1:1250 0 20 40 60m

NW 323361.236, 669736.42 SE 323745.984, 669388.217

© Crown copyright and database rights 2026 Ordnance Survey.
You are not permitted to copy, sub-license, distribute or sell any of this
data to third parties in any form. Licence number 100023420

TRO/25/03

Map 73 of 76 Made 04/05/26

MODIFIED

Permit holders parking place (Zone N8)

Mon-Fri 08:30-17:30

REMOVED

No waiting at any time

At all times

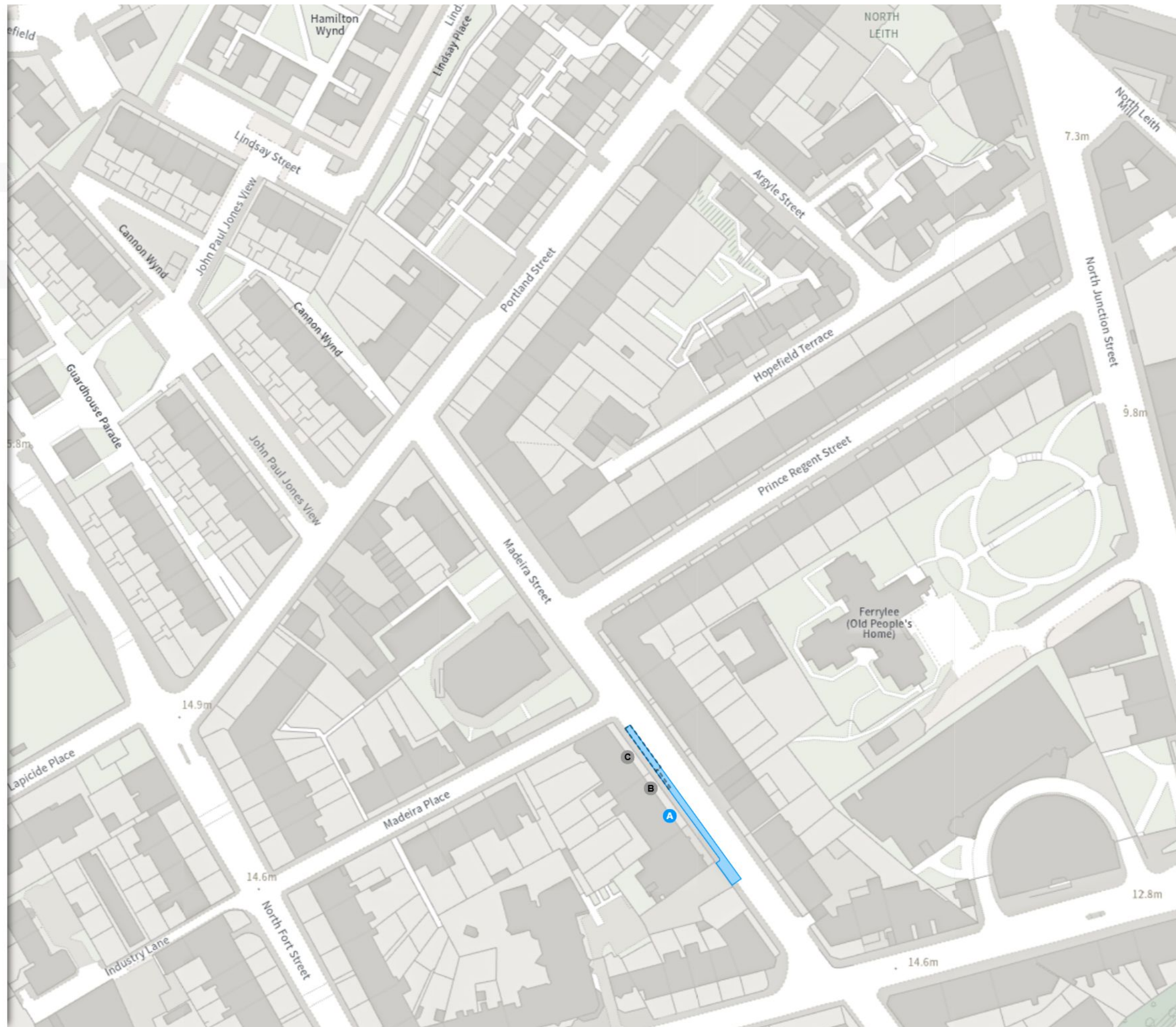
Permit holders parking place (Zone N8)

Mon-Fri 08:30-17:30

Scale: 1:1250 0 20 40 60m

NW 326112.888, 676745.245 SE 326497.213, 676397.839

© Crown copyright and database rights 2026 Ordnance Survey.
You are not permitted to copy, sub-license, distribute or sell any of this
data to third parties in any form. Licence number 100023420



TRO/25/03

Map 74a of 76 Made 04/05/26

ADDED

Disabled persons' badge holders parking place

A At all times

Free parking place

B Mon-Fri 07:30-18:30 30m 1h
Sat 08:30-13:30 30m 1h

No waiting at any time

C At all times

Shared

D No waiting at any time

At all times

D No loading at any time

At all times

MODIFIED

Free parking place

E Mon-Fri 07:30-18:30 30m 1h
Sat 08:30-13:30 30m 1h

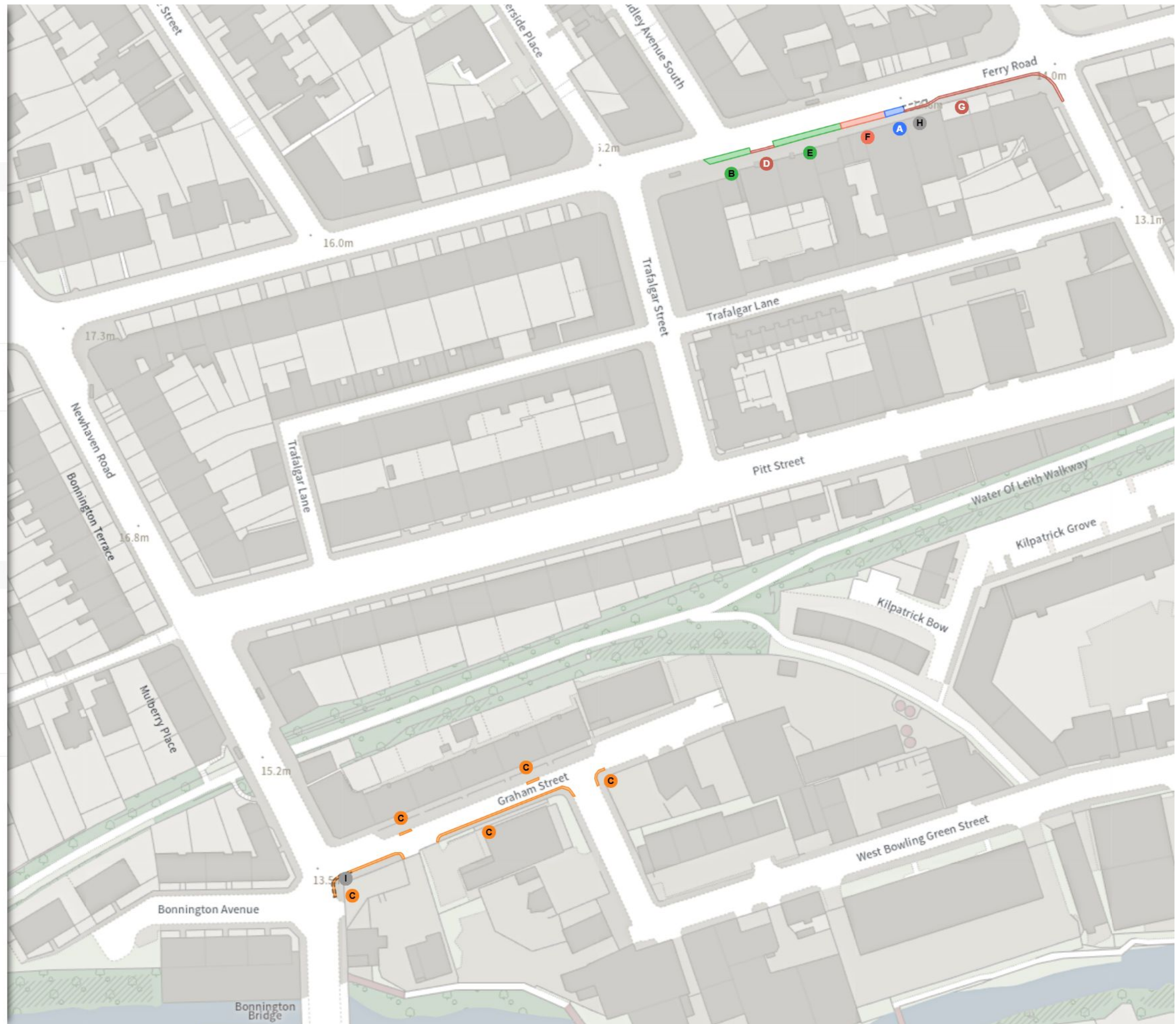
Loading place

F Mon-Fri 07:30-18:30 30m 30m
Sat 08:30-18:30 30m 30m

Scale: 1:1250 0 20 40 60m

NW 325882.085, 676399.024 SE 326266.424, 676051.57

© Crown copyright and database rights 2026 Ordnance Survey.
You are not permitted to copy, sub-license, distribute or sell any of this data to third parties in any form. Licence number 100023420



TRO/25/03

Map 74b of 76 Made 04/05/26

MODIFIED

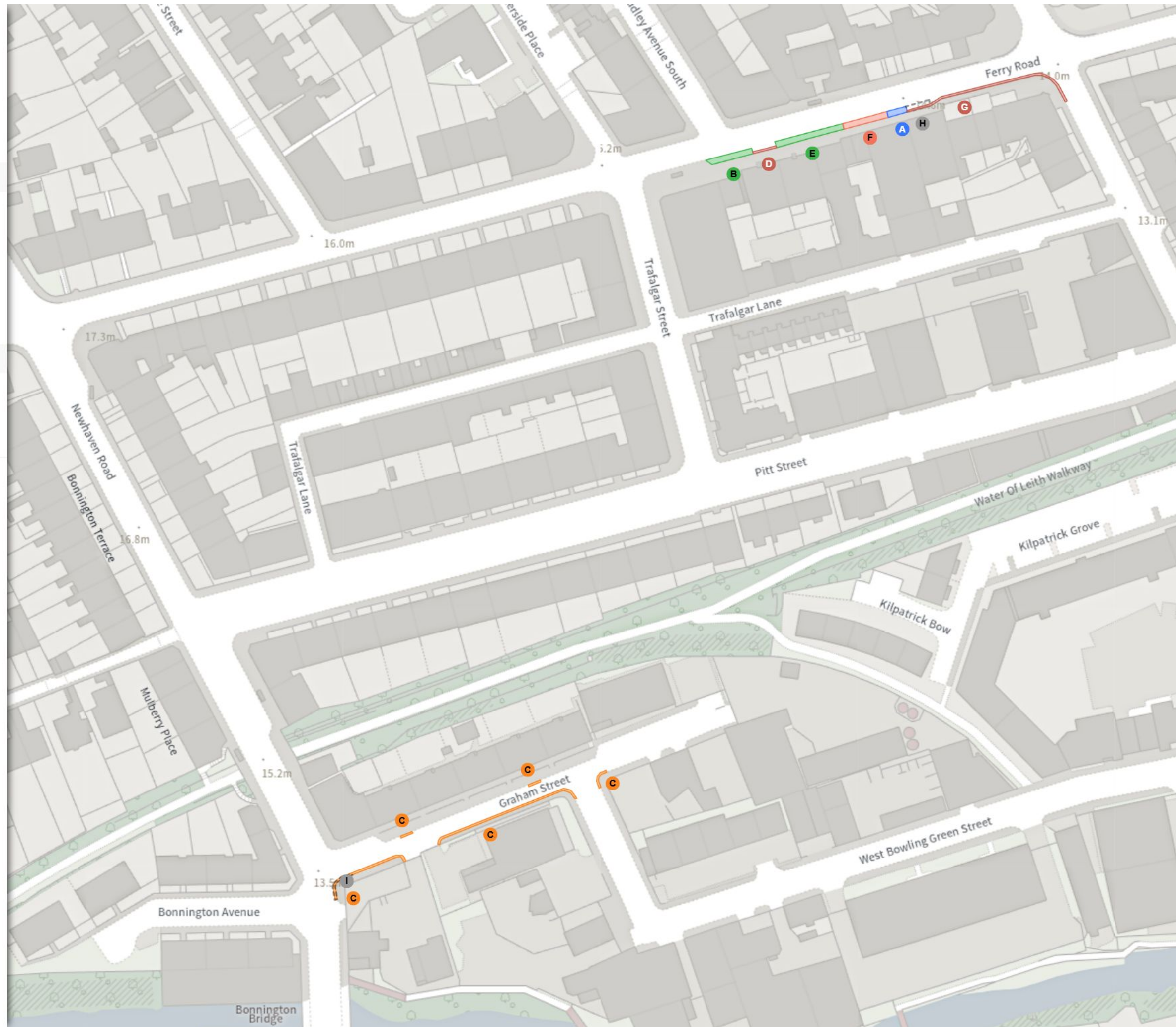
- Shared
- No waiting at any time
At all times
- No loading at any time
At all times

REMOVED

- Free parking place
- Mon-Fri 07:30-18:30 ⊕ 30m ⊖ 1h
● Sat 08:30-13:30 ⊕ 30m ⊖ 1h
- No waiting at any time
- At all times

Scale: 1:1250

NW 325882.085, 676399.024 SE 326266.424, 676051.57
© Crown copyright and database rights 2026 Ordnance Survey.
You are not permitted to copy, sub-license, distribute or sell any of this data to third parties in any form. Licence number 100023420



TRO/25/03

Map 75b of 76 Made 04/05/26

MODIFIED

- Shared**
- H Paid-for parking place (Zone N3)**
Mon-Fri 08:30-17:30 4h 1h
Pay And Display, Pay By Phone
£4.20/1h
- H Permit holders parking place (Zone N3)**
Mon-Fri 08:30-17:30

REMOVED

- No waiting**
Mon-Fri 08:30-17:30
- No waiting at any time**
At all times
- Permit holders parking place (Zone N3)**
Mon-Fri 08:30-17:30

Scale: 1:1250 0 20 40 60m

NW 323828.641, 674730.604 SE 324212.971, 674382.834

© Crown copyright and database rights 2026 Ordnance Survey.
You are not permitted to copy, sub-license, distribute or sell any of this data to third parties in any form. Licence number 100023420



TRO/25/03

Map 76a of 76 Made 04/05/26

ADDED

- No waiting at any time
- A At all times
- Permit holders parking place (Zone N3)
- B Mon-Fri 08:30-17:30

- Shared
- C Paid-for parking place (Zone N3)
Mon-Fri 08:30-17:30 4h 1h
Pay And Display, Pay By Phone
£4.20/1h

- C Permit holders parking place (Zone N3)
Mon-Fri 08:30-17:30

MODIFIED

- No waiting at any time
- D At all times

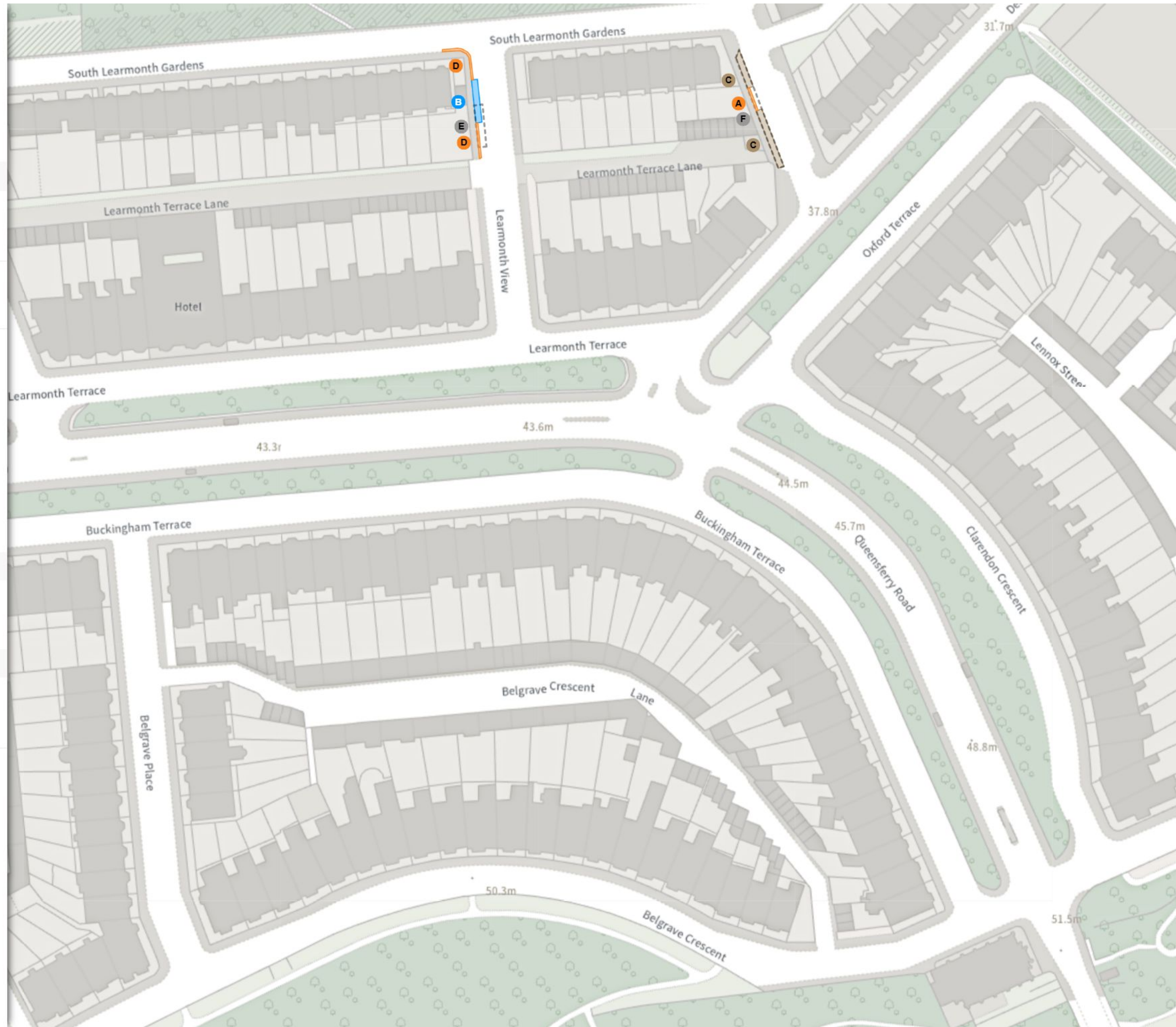
REMOVED

- Permit holders parking place (Zone N3)
- E Mon-Fri 08:30-17:30

Scale: 1:1250 0 20 40 60m

NW 323895.688, 674391.767 SE 324280.055, 674043.976

© Crown copyright and database rights 2026 Ordnance Survey.
You are not permitted to copy, sub-license, distribute or sell any of this data to third parties in any form. Licence number 100023420



TRO/25/03

Map 76b of 76 Made 04/05/26

REMOVED

Shared

F Paid-for parking place (Zone N3)

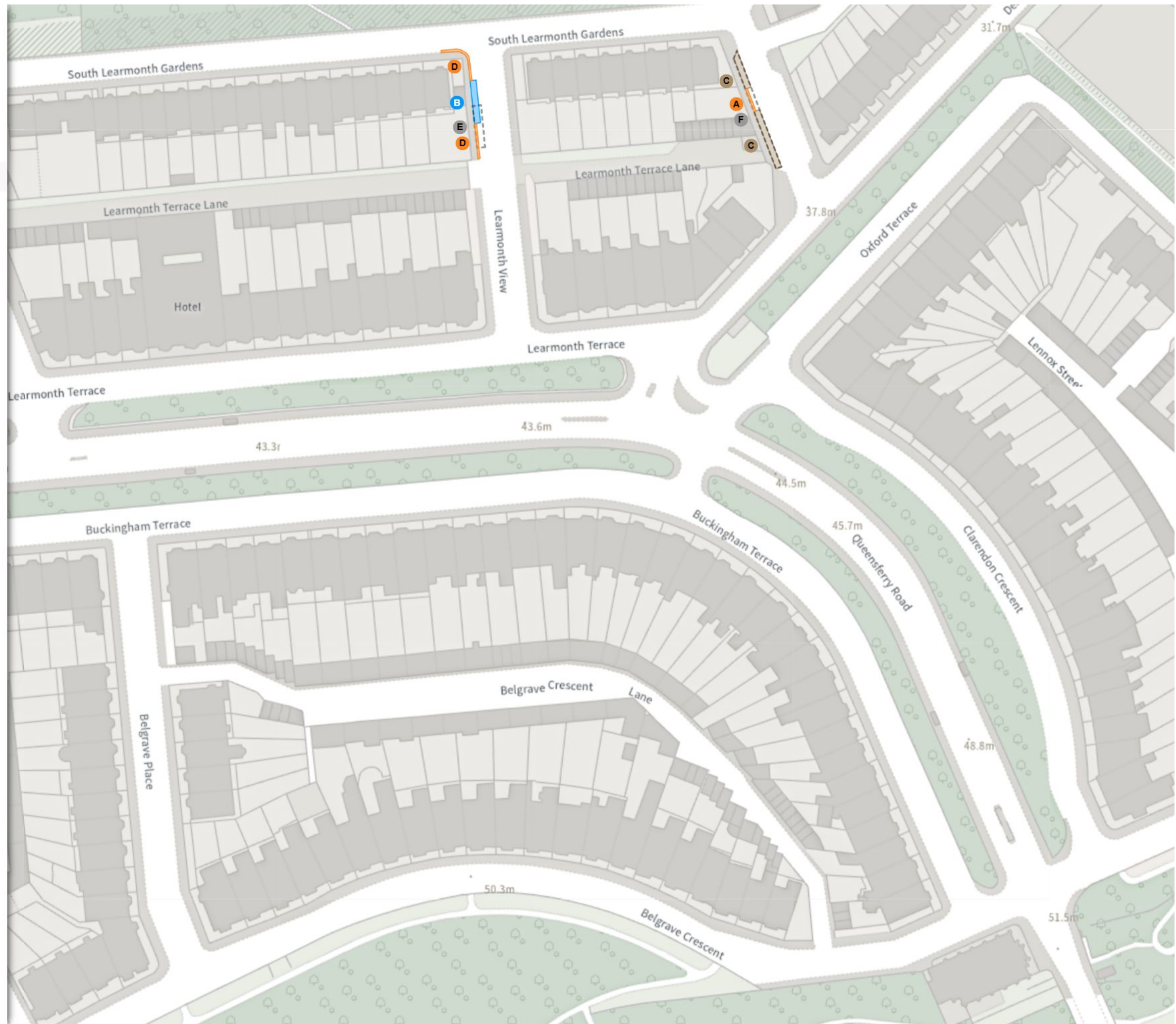
Mon-Fri 08:30-17:30 4h 1h

Pay And Display, Pay By Phone

£4.20/1h

F Permit holders parking place (Zone N3)

Mon-Fri 08:30-17:30



Scale: 1:1250 0 20 40 60m

NW 323895.688, 674391.767 SE 324280.055, 674043.976

© Crown copyright and database rights 2026 Ordnance Survey.
You are not permitted to copy, sub-license, distribute or sell any of this data to third parties in any form. Licence number 100023420