

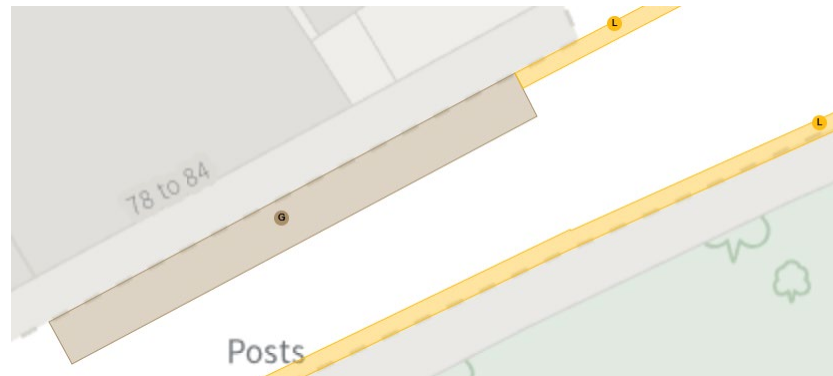
Please read these notes before viewing the map tiles.

The following map tiles show only the changes that are being proposed under this Traffic Regulation Order (TRO).

If there are existing restrictions that are not being changed by this TRO, those will not appear on these map tiles. You can see details of existing restrictions here: [Streets - The City of Edinburgh Council](#)

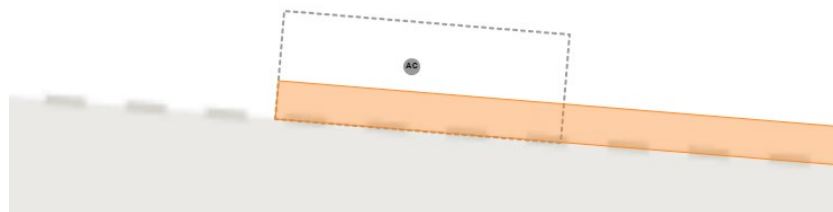
The map tiles show changes of the following types: **Additions, Modifications or Removals.**

Additions and modifications are shown in solid colours, like this:



The reference letter (“G” and “L” in this example) corresponds with the key on the left side of the map tile. That key will explain what restriction is being added or modified.

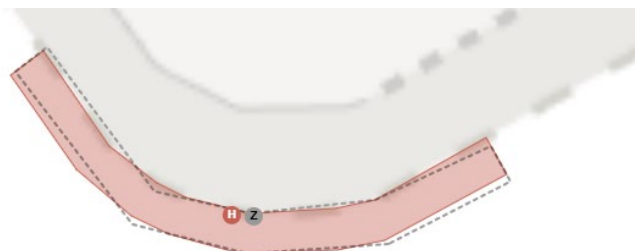
Removals are shown as a dotted outline, like this:



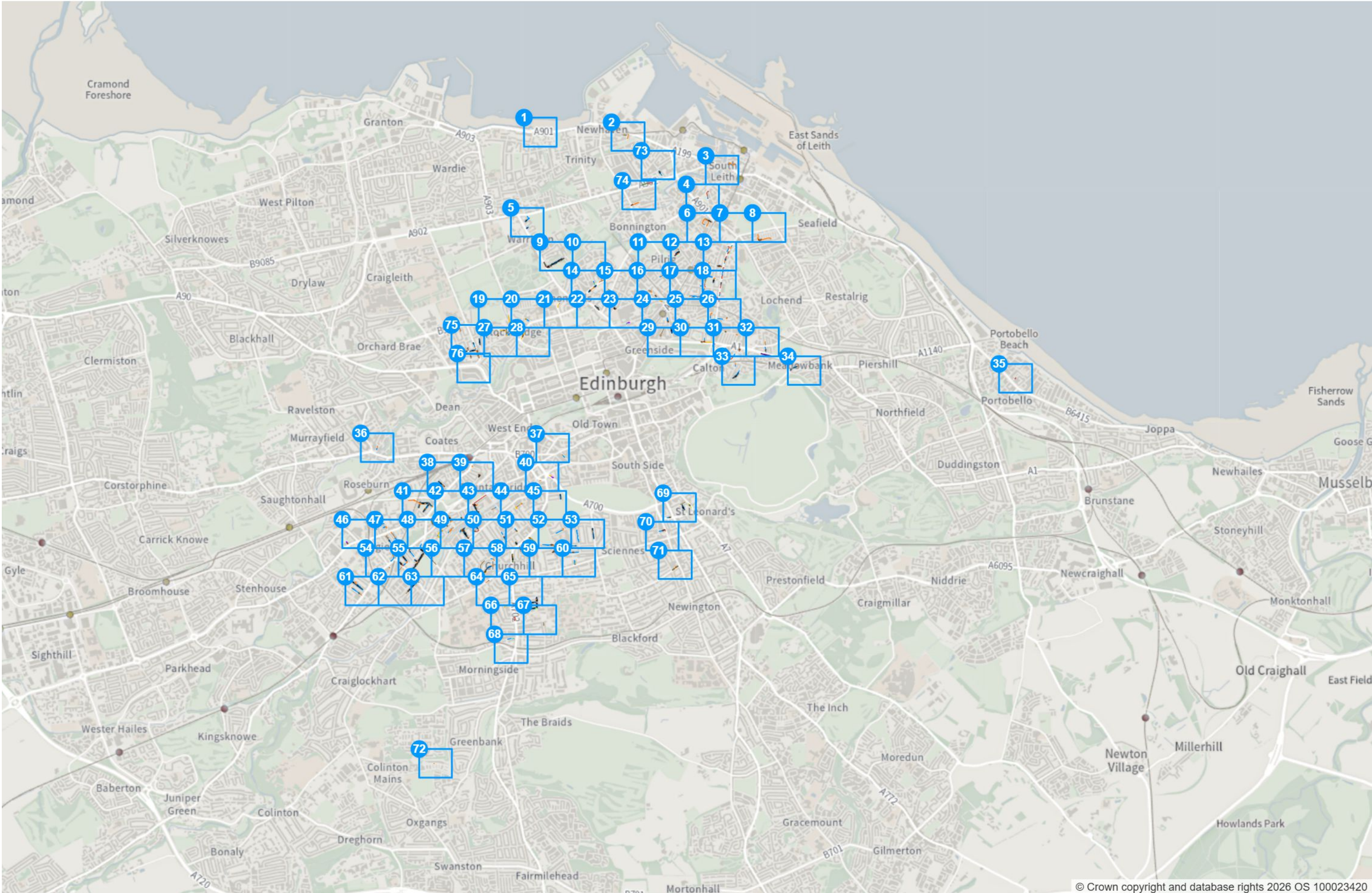
In this case a bay (referenced “AC”) is being removed and a yellow line introduced. The reference letter will correspond with the key, and the key will explain what type of restriction is being removed by the proposal.

Additions and Removals.

Sometimes, an existing restriction will be replaced by a different restriction. In such cases, the map tile will show both the removal and the addition:



In this case yellow line (“Z”) is being removed and replaced with a different type of yellow line (“H”). The key will explain both the existing and proposed restrictions.



Static Order Guide

Map page indicator

Shows current map number against total and indicates if the legend is split over multiple pages eg. 2a, 2b, 2c

Change type

Indicates whether restrictions have been Added, Modified or Removed

Coloured spots

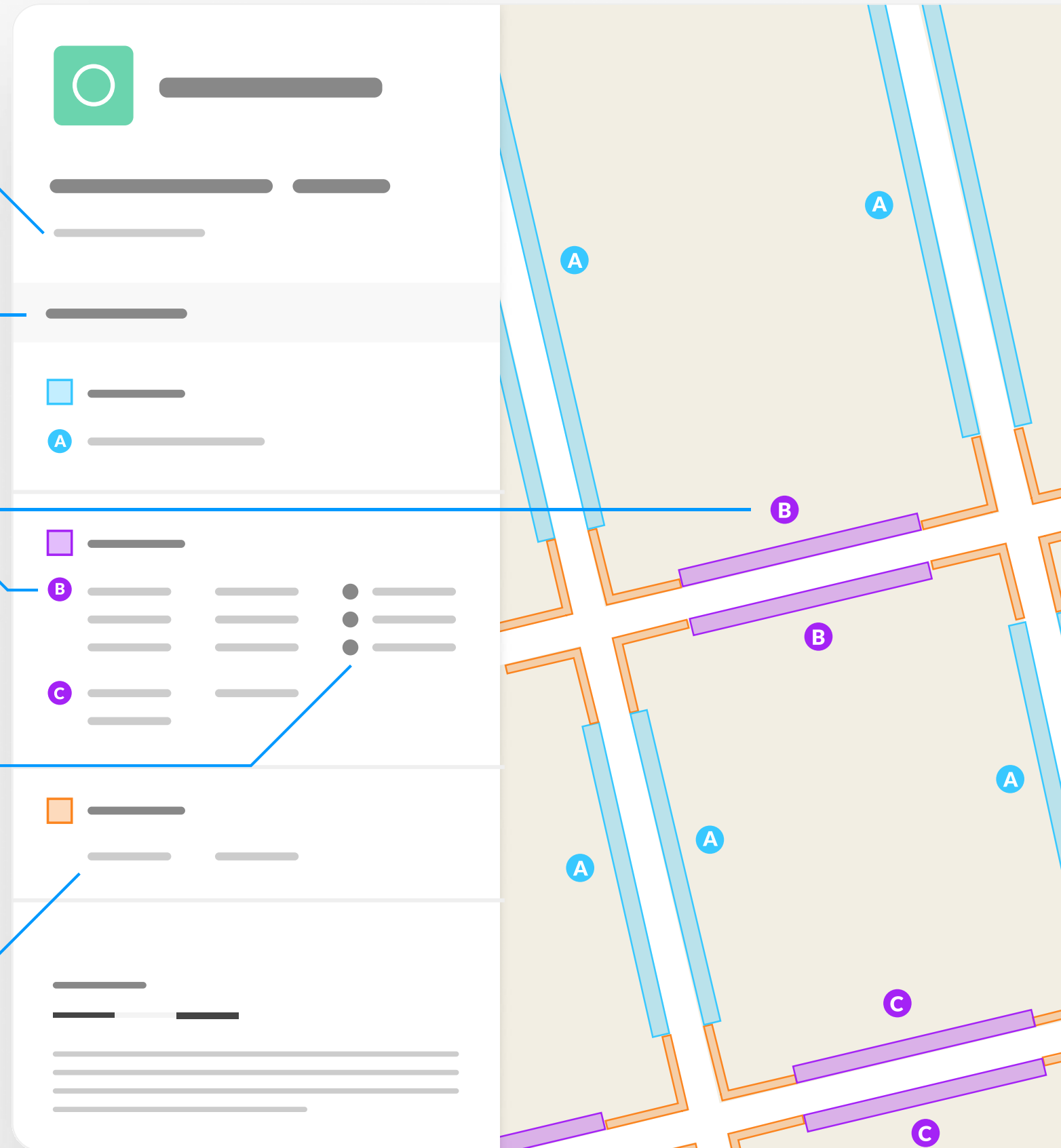
Restrictions with different attributes are marked with a lettered spot

Restriction icons

⊕ Min stay ⊕ Max stay ⊘ No return ⌚ Tariff hours
📅 Up to 🛢 Fuel surcharge Ⓔ Event day ⓘ Emissions pricing

Restriction durations

Where no months or days are specified, restrictions apply all year and all week



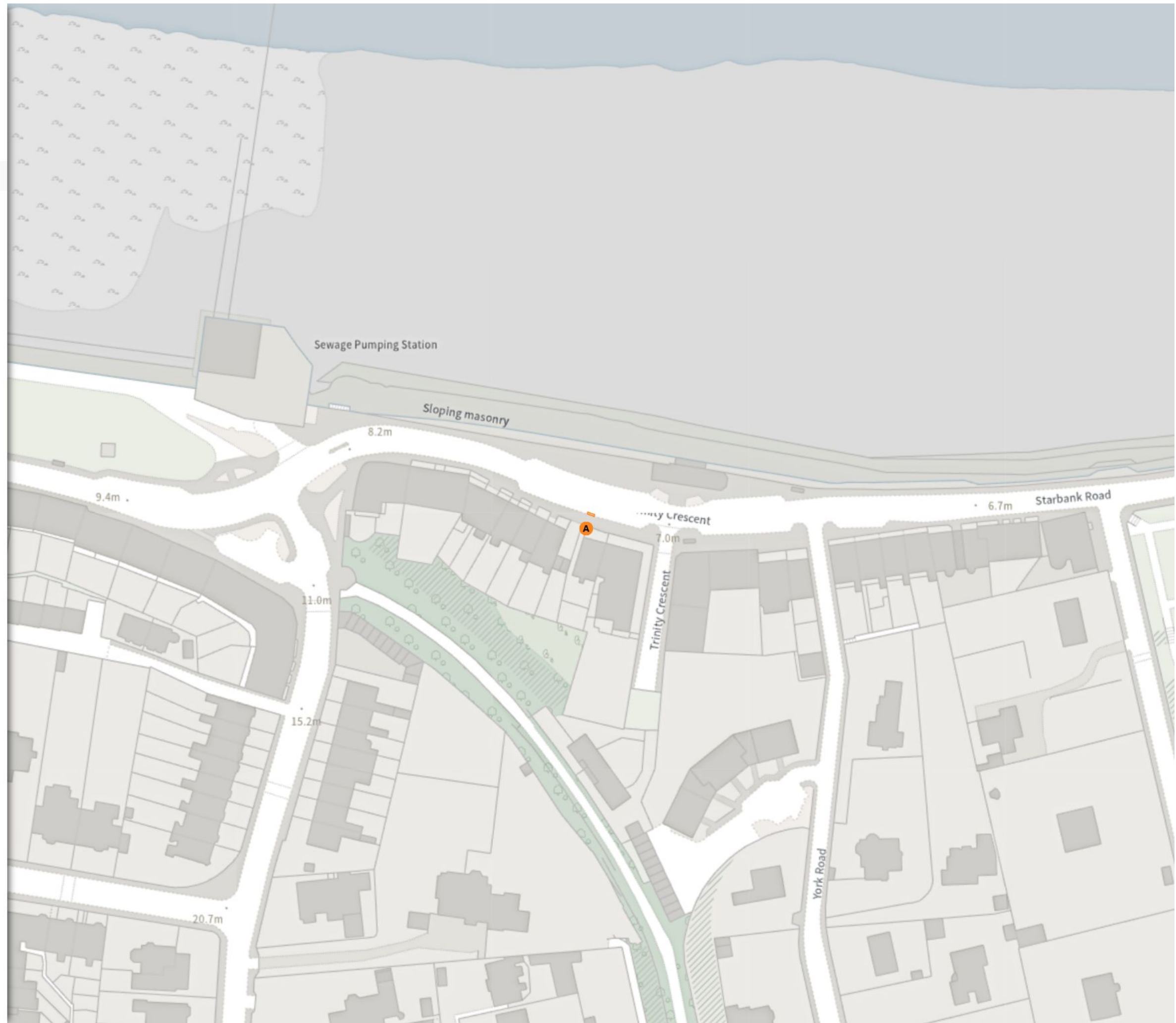
TRO/25/03

Map 1 of 76 Made 04/05/26

ADDED

No waiting at any time

At all times



Scale: 1:1250 0 20 40 60m

NW 324730.672, 677157.597 SE 325114.851, 676810.098

© Crown copyright and database rights 2026 Ordnance Survey.
You are not permitted to copy, sub-license, distribute or sell any of this data to third parties in any form. Licence number 100023420

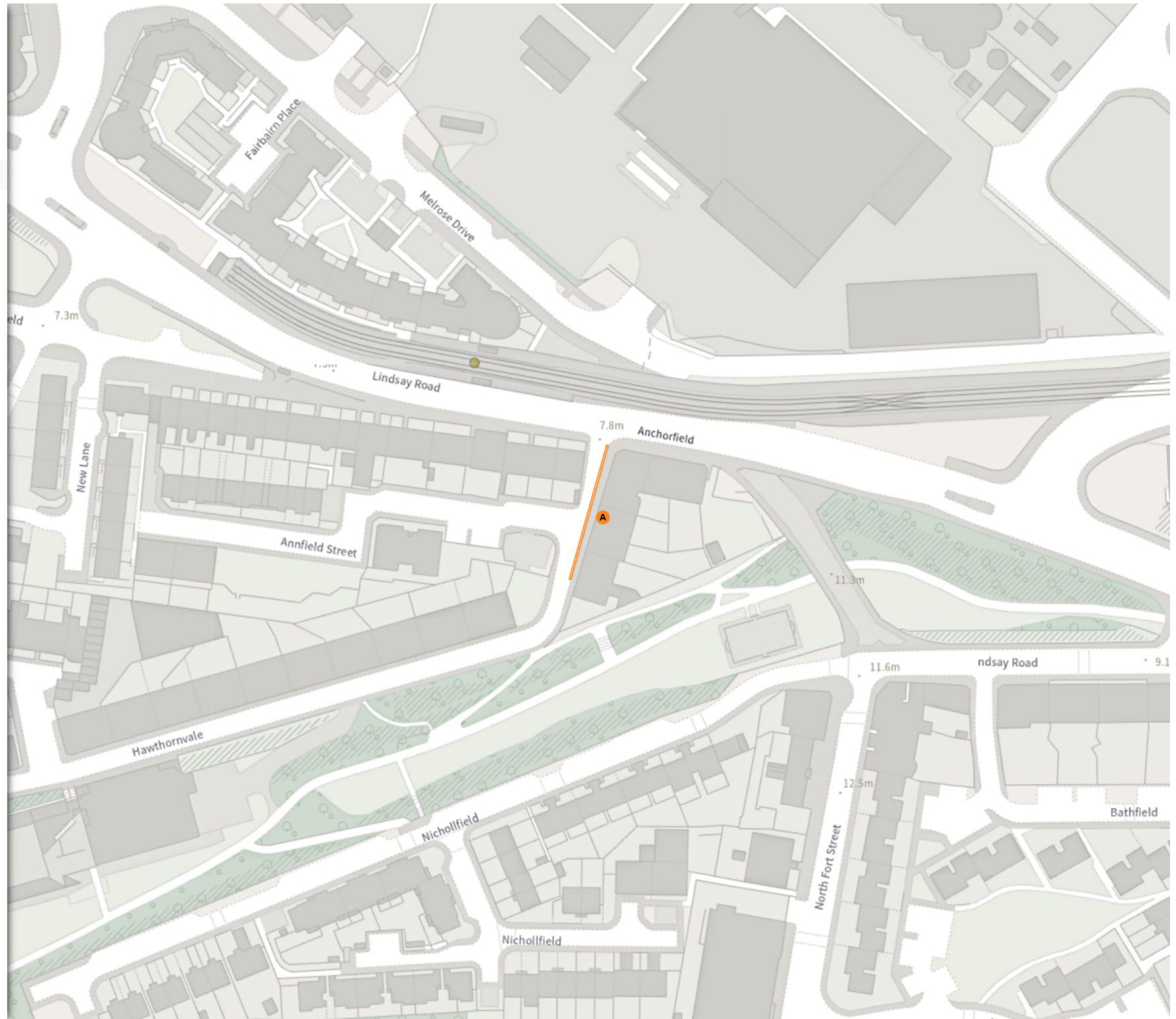
TRO/25/03

Map 2 of 76 Made 04/05/26

MODIFIED

No waiting at any time

A At all times



Scale: 1:1250 0 20 40 60m

NW 325765.751, 677090.515 SE 326150.018, 676743.104

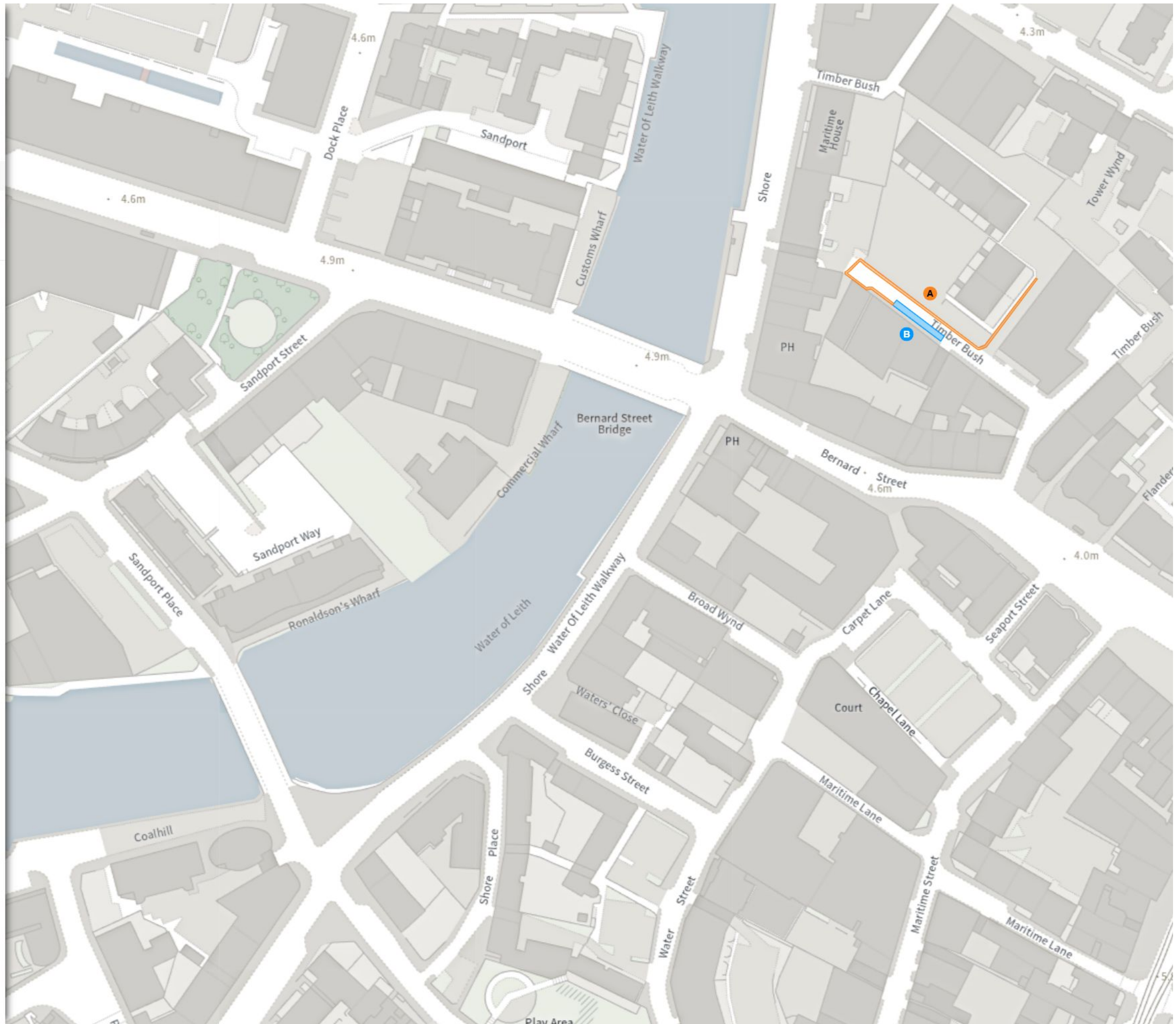
© Crown copyright and database rights 2026 Ordnance Survey.
You are not permitted to copy, sub-license, distribute or sell any of this data to third parties in any form. Licence number 100023420

TRO/25/03

Map 3 of 76 Made 04/05/26

MODIFIED

- No waiting at any time
- At all times
- Permit holders parking place (Zone N8)
- Mon-Fri 08:30-17:30



Scale: 1:1250 0 20 40 60m

NW 326870.256, 676674.178 SE 327254.647, 676326.836

© Crown copyright and database rights 2026 Ordnance Survey.
You are not permitted to copy, sub-license, distribute or sell any of this data to third parties in any form. Licence number 100023420

TRO/25/03

Map 4 of 76 Made 04/05/26

MODIFIED

Permit holders parking place (Zone N8)

Mon-Fri 08:30-17:30

Shared

No waiting at any time

At all times

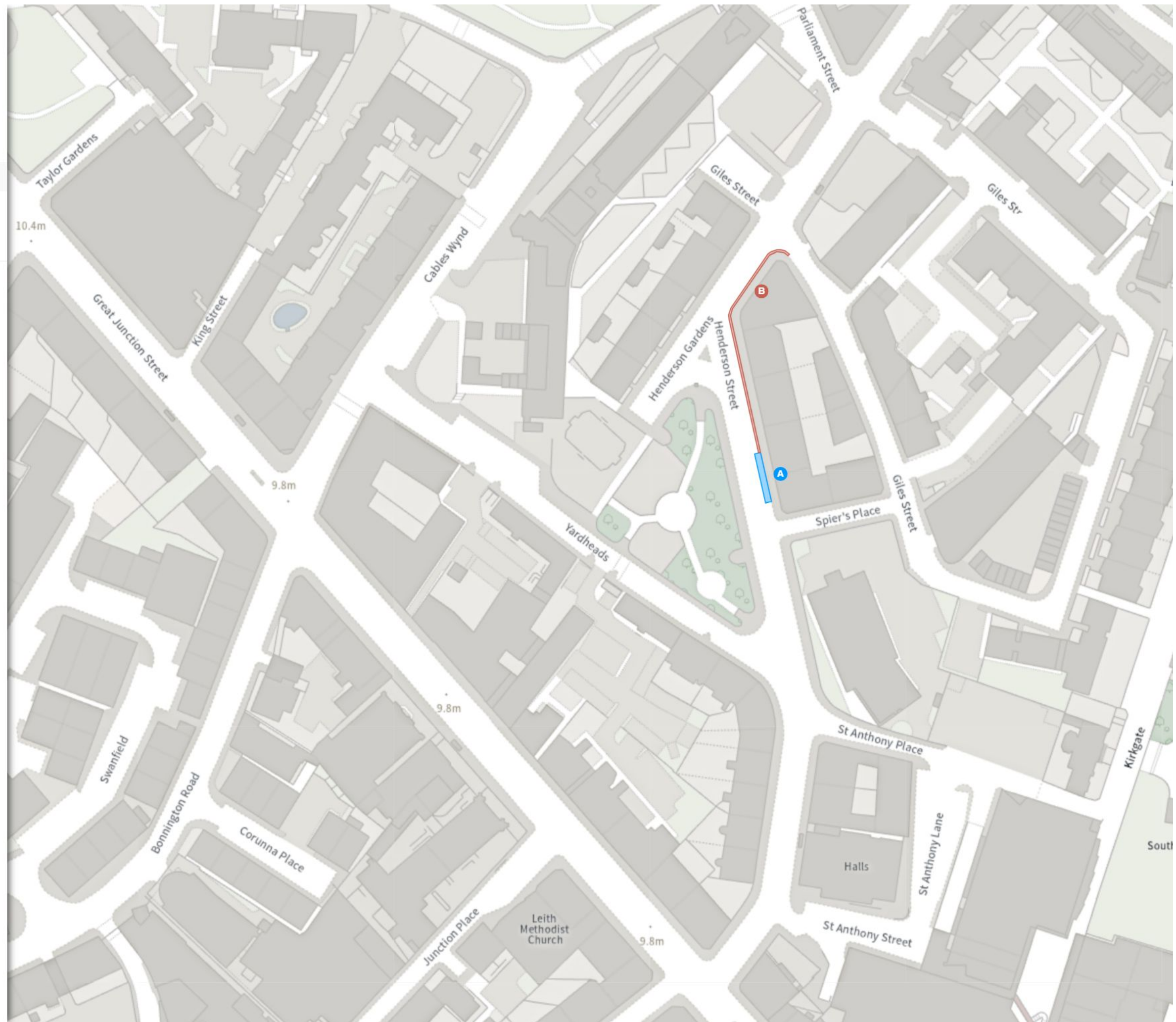
No loading at any time

At all times

Scale: 1:1250 0 20 40 60m

NW 326635.202, 676340.35 SE 327019.605, 675992.96

© Crown copyright and database rights 2026 Ordnance Survey.
You are not permitted to copy, sub-license, distribute or sell any of this data to third parties in any form. Licence number 100023420



TRO/25/03

Map 5 of 76 Made 04/05/26

ADDED

Disabled persons' badge holders parking place

A At all times

No waiting at any time

B At all times

MODIFIED

Permit holders parking place (Zone N2)

C Mon-Fri 08:30-17:30

REMOVED

Disabled persons' badge holders parking place

D At all times

No waiting

E Mon-Fri 08:30-17:30

No waiting at any time

F At all times

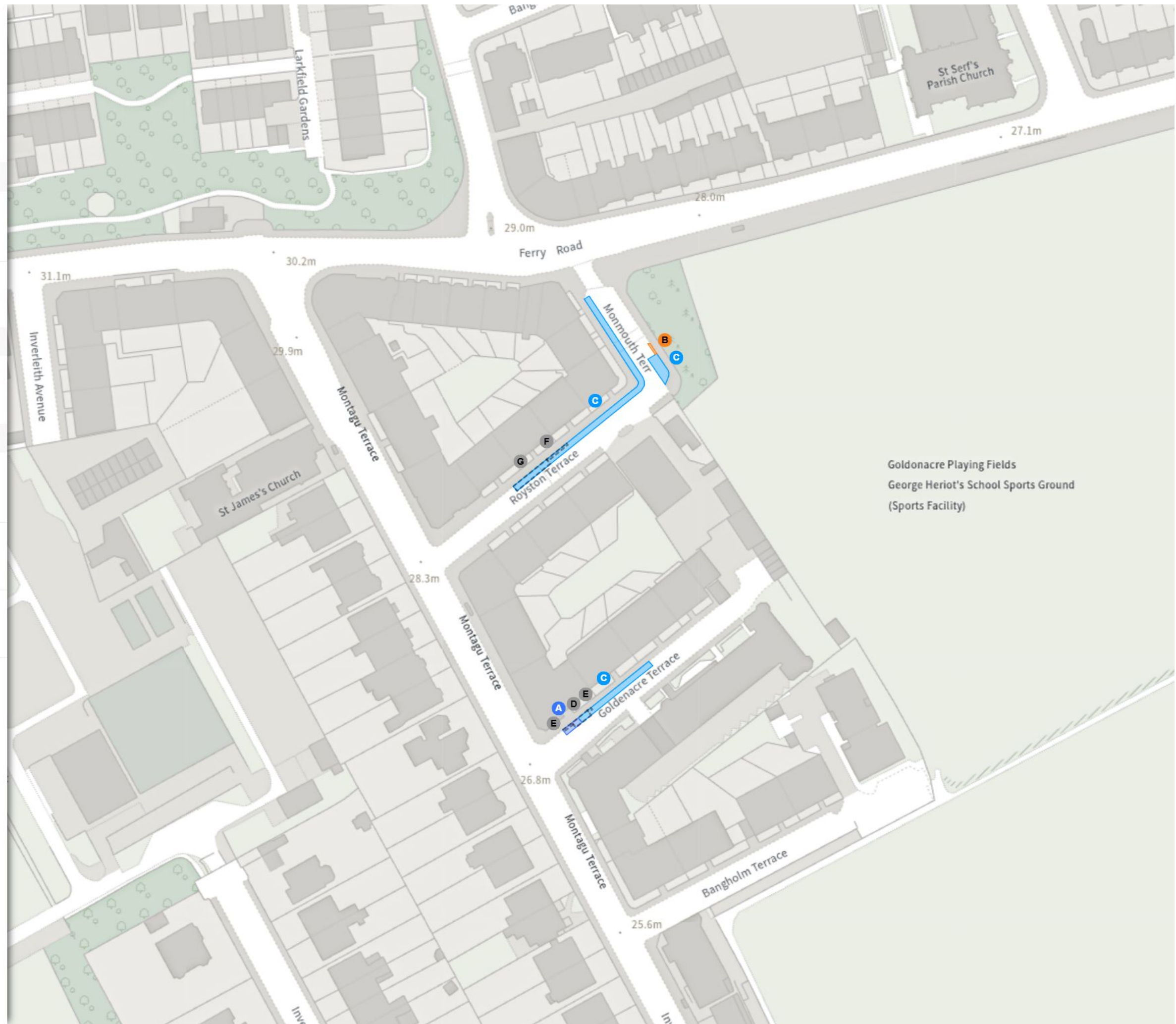
Permit holders parking place (Zone N2)

G Mon-Fri 08:30-17:30

Scale: 1:1250 0 20 40 60m

NW 324557.451, 676099.208 SE 324941.714, 675751.61

© Crown copyright and database rights 2026 Ordnance Survey.
You are not permitted to copy, sub-license, distribute or sell any of this data to third parties in any form. Licence number 100023420



Goldonacre Playing Fields
George Heriot's School Sports Ground
(Sports Facility)

TRO/25/03

Map 6 of 76 Made 04/05/26

ADDED

No waiting at any time

A At all times

Permit holders parking place (Zone N7)

B Mon-Fri 08:30-17:30

MODIFIED

Disabled persons' badge holders parking place

C At all times

No waiting at any time

D At all times

Permit holders parking place (Zone N7)

E Mon-Fri 08:30-17:30

REMOVED

No waiting at any time

F At all times

Permit holders parking place (Zone N7)

G Mon-Fri 08:30-17:30

Scale: 1:1250 0 20 40 60m

NW 326639.326, 676002.427 SE 327023.76, 675655.011

© Crown copyright and database rights 2026 Ordnance Survey.
You are not permitted to copy, sub-license, distribute or sell any of this data to third parties in any form. Licence number 100023420



TRO/25/03

Map 7 of 76 Made 04/05/26

ADDED

No waiting at any time

At all times

MODIFIED

Shared

Paid-for parking place (Zone N8)

Mon-Fri 08:30-17:30 4h 1h

Pay And Display, Pay By Phone

£4.20/1h

Permit holders parking place (Zone N8)

Mon-Fri 08:30-17:30



Scale: 1:1250 0 20 40 60m

NW 327026.185, 675995.856 SE 327410.65, 675648.475

© Crown copyright and database rights 2026 Ordnance Survey.
You are not permitted to copy, sub-license, distribute or sell any of this data to third parties in any form. Licence number 100023420

TRO/25/03

Map 8 of 76 Made 04/05/26

MODIFIED

No waiting at any time

At all times

REMOVED

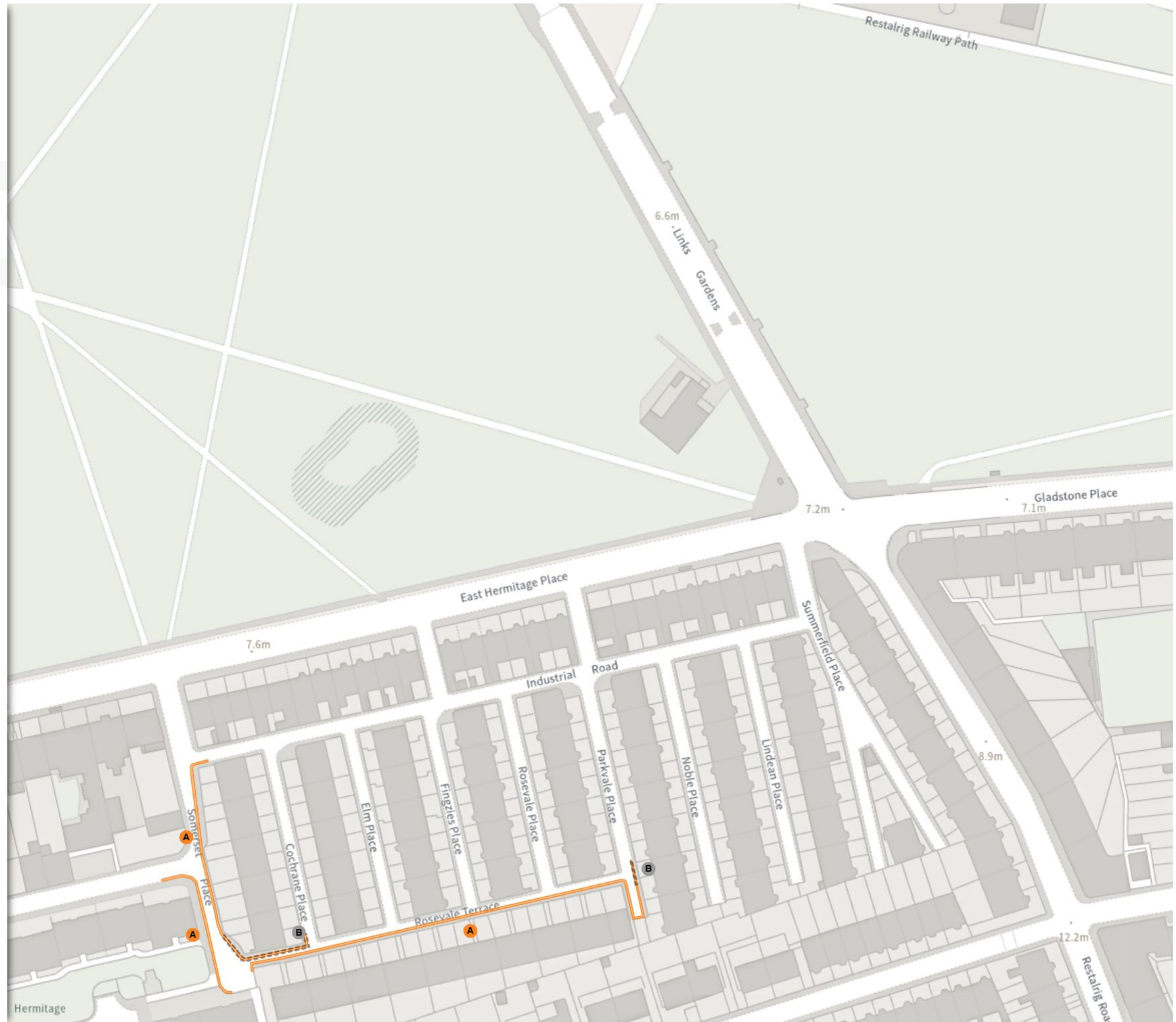
No waiting at any time

At all times

Scale: 1:1250 0 20 40 60m

NW 327413.044, 675989.32 SE 327797.54, 675641.973

© Crown copyright and database rights 2026 Ordnance Survey.
You are not permitted to copy, sub-license, distribute or sell any of this data to third parties in any form. Licence number 100023420



TRO/25/03

Map 9a of 76 Made 04/05/26

ADDED

No waiting at any time

At all times

Permit holders parking place (Zone N2)

Mon-Fri 08:30-17:30

Shared

Paid-for parking place (Zone N2)

Mon-Fri 08:30-17:30 4h 1h

Pay And Display, Pay By Phone

£4.20/1h

Permit holders parking place (Zone N2)

Mon-Fri 08:30-17:30

MODIFIED

Shared

No waiting at any time

At all times

No loading at any time

At all times

REMOVED

No waiting

Mon-Fri 08:30-17:30

Scale: 1:1250 0 20 40 60m

NW 324892.157, 675694.654 SE 325276.483, 675347.055

© Crown copyright and database rights 2026 Ordnance Survey.
You are not permitted to copy, sub-license, distribute or sell any of this data to third parties in any form. Licence number 100023420



TRO/25/03

Map 9b of 76 Made 04/05/26

REMOVED

No waiting at any time

At all times

Permit holders parking place (Zone N2)

Mon-Fri 08:30-17:30

Shared

Paid-for parking place (Zone N2)

Mon-Fri 08:30-17:30 4h 1h

Pay And Display, Pay By Phone

£4.20/1h

Permit holders parking place (Zone N2)

Mon-Fri 08:30-17:30

Scale: 1:1250 0 20 40 60m

NW 324892.157, 675694.654 SE 325276.483, 675347.055

© Crown copyright and database rights 2026 Ordnance Survey.
You are not permitted to copy, sub-license, distribute or sell any of this data to third parties in any form. Licence number 100023420



TRO/25/03

Map 10a of 76 Made 04/05/26

ADDED

No waiting at any time

A At all times

Shared

B Paid-for parking place (Zone N1)

Mon-Fri 08:30-17:30 9h 1h

Pay And Display £1.00/1h 0 534

Pay By Phone £11.20/9h - -

B Permit holders parking place (Zone N1)

Mon-Fri 08:30-17:30

MODIFIED

No waiting

C Mon-Fri 08:30-17:30

REMOVED

No waiting

D Mon-Fri 08:30-17:30



Scale: 1:1250 0 20 40 60m

NW 325279.045, 675687.926 SE 325663.401, 675340.362

© Crown copyright and database rights 2026 Ordnance Survey.
You are not permitted to copy, sub-license, distribute or sell any of this data to third parties in any form. Licence number 100023420

TRO/25/03

Map 10b of 76 Made 04/05/26

REMOVED

Shared

E Paid-for parking place (Zone N1)

Mon-Fri 08:30-17:30 9h 1h

Pay And Display £1.00/1h 0 534

Pay By Phone £11.20/9h - -

E Permit holders parking place (Zone N1)

Mon-Fri 08:30-17:30

Scale: 1:1250 0 20 40 60m

NW 325279.045, 675687.926 SE 325663.401, 675340.362

© Crown copyright and database rights 2026 Ordnance Survey.
You are not permitted to copy, sub-license, distribute or sell any of this data to third parties in any form. Licence number 100023420



TRO/25/03

Map 11 of 76 Made 04/05/26

MODIFIED

No waiting at any time

At all times

Scale: 1:1250 0 20 40 60m

NW 326053.156, 675674.57 SE 326437.575, 675327.075

© Crown copyright and database rights 2026 Ordnance Survey.
You are not permitted to copy, sub-license, distribute or sell any of this data to third parties in any form. Licence number 100023420



TRO/25/03

Map 12a of 76 Made 04/05/26

ADDED

No waiting at any time

A At all times

Permit holders parking place (Zone N7)

B Mon-Fri 08:30-17:30

Shared

C Paid-for parking place (Zone N7)

Mon-Fri 08:30-17:30 4h 1h

Pay And Display, Pay By Phone

£4.20/1h

C Permit holders parking place (Zone N7)

Mon-Fri 08:30-17:30

MODIFIED

No waiting at any time

D At all times

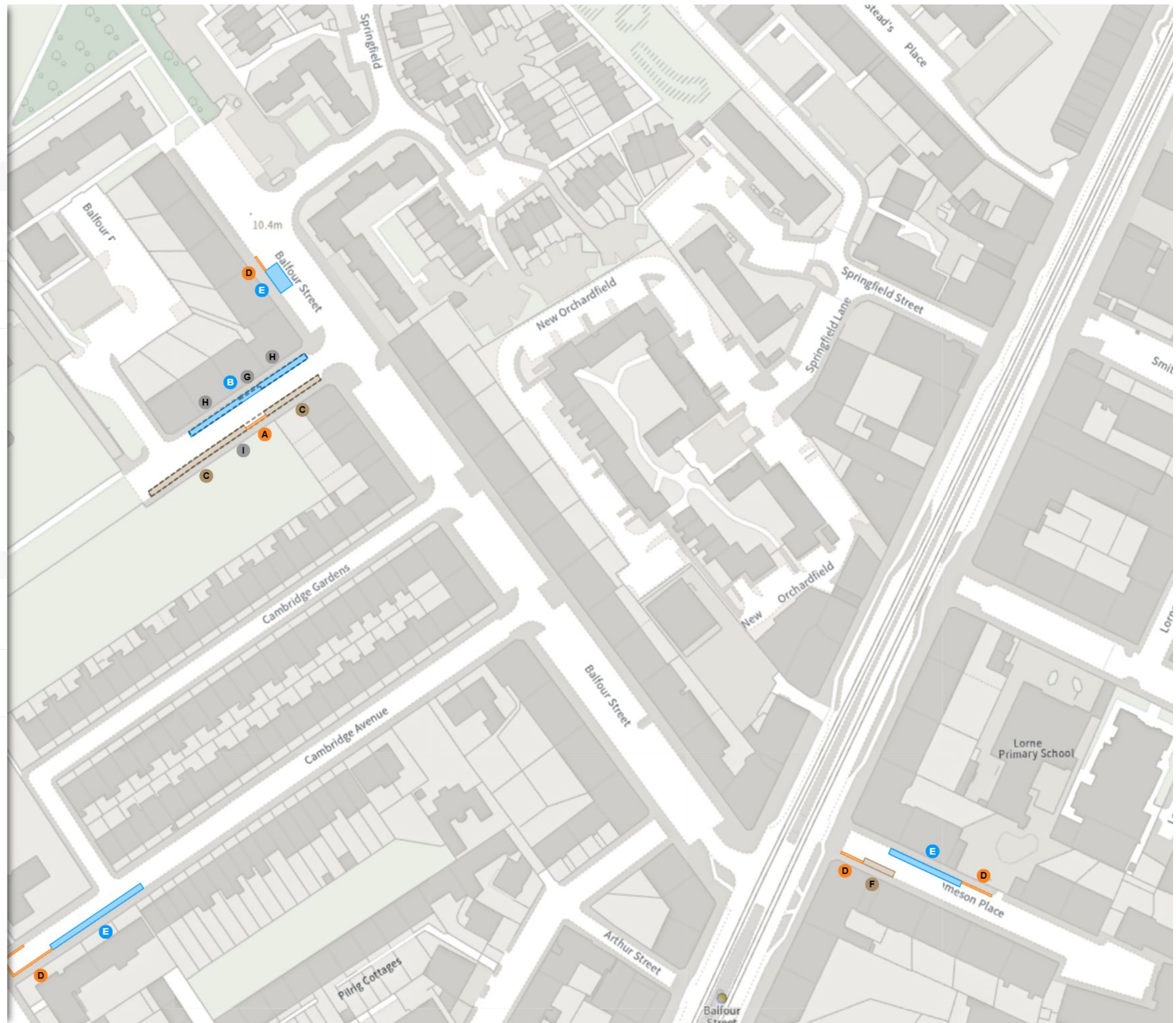
Permit holders parking place (Zone N7)

E Mon-Fri 08:30-17:30

Scale: 1:1250 0 20 40 60m

NW 326440.045, 675667.946 SE 326824.494, 675320.486

© Crown copyright and database rights 2026 Ordnance Survey.
You are not permitted to copy, sub-license, distribute or sell any of this data to third parties in any form. Licence number 100023420



TRO/25/03

Map 12b of 76 Made 04/05/26

MODIFIED

Shared

F Paid-for parking place (Zone N7)

Mon-Fri 08:30-17:30 4h 1h

Pay And Display, Pay By Phone

£4.20/1h

F Permit holders parking place (Zone N7)

Mon-Fri 08:30-17:30

REMOVED

No waiting at any time

G At all times

Permit holders parking place (Zone N7)

H Mon-Fri 08:30-17:30

Shared

I Paid-for parking place (Zone N7)

Mon-Fri 08:30-17:30 4h 1h

Pay And Display, Pay By Phone

£4.20/1h

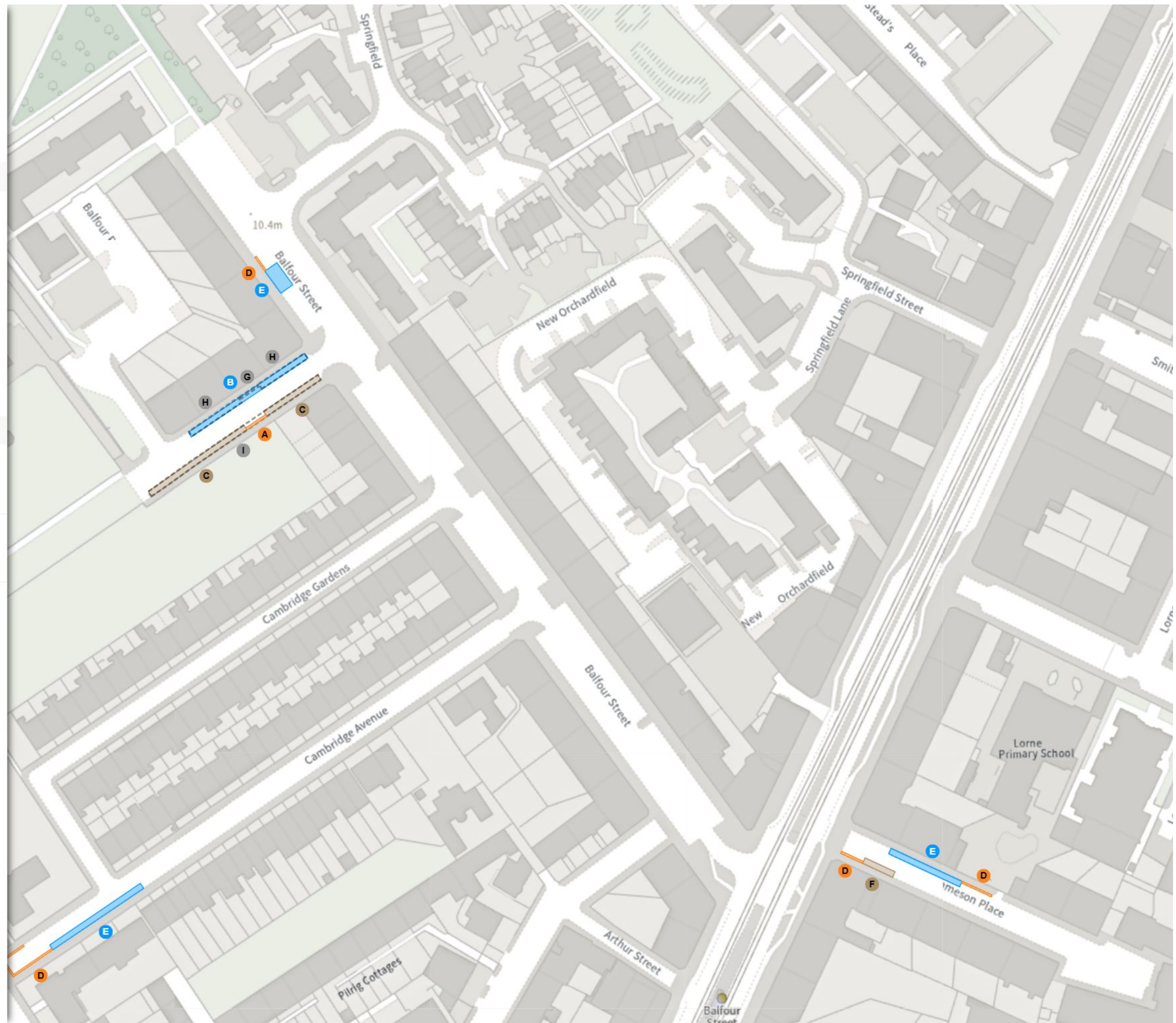
I Permit holders parking place (Zone N7)

Mon-Fri 08:30-17:30

Scale: 1:1250 0 20 40 60m

NW 326440.045, 675667.946 SE 326824.494, 675320.486

© Crown copyright and database rights 2026 Ordnance Survey.
You are not permitted to copy, sub-license, distribute or sell any of this data to third parties in any form. Licence number 100023420



TRO/25/03

Map 13a of 76 Made 04/05/26

ADDED

No waiting at any time

At all times

Permit holders parking place (Zone N7)

Mon-Fri 08:30-17:30

Shared

Paid-for parking place (Zone N7)

Mon-Fri 08:30-17:30 4h 1h

Pay And Display, Pay By Phone

£4.20/1h

Permit holders parking place (Zone N7)

Mon-Fri 08:30-17:30

MODIFIED

No waiting at any time

At all times

Permit holders parking place (Zone N7)

Mon-Fri 08:30-17:30

Shared

No waiting at any time

At all times

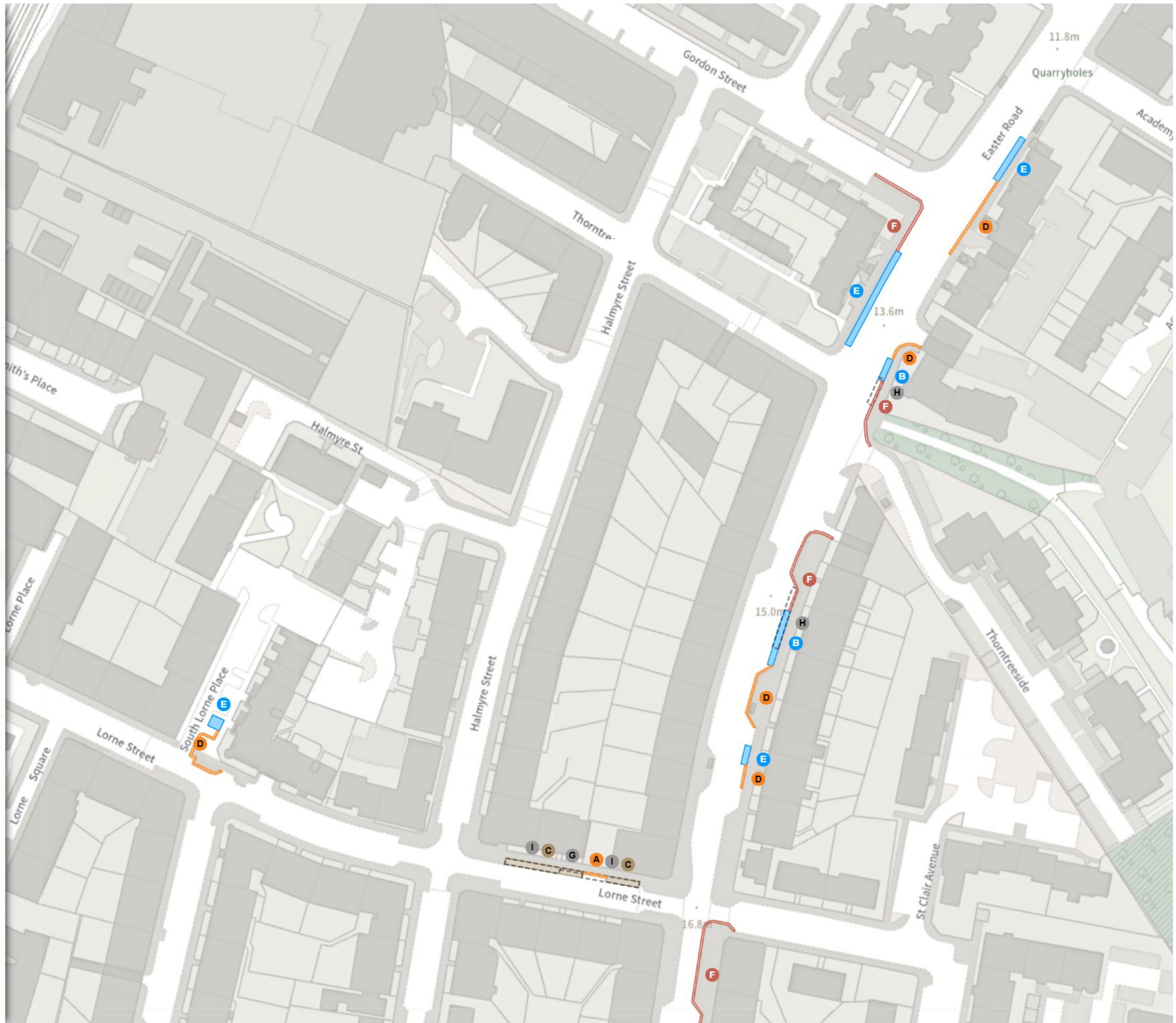
No loading at any time

At all times

Scale: 1:1250 0 20 40 60m

NW 326826.934, 675661.358 SE 327211.414, 675313.932

© Crown copyright and database rights 2026 Ordnance Survey.
You are not permitted to copy, sub-license, distribute or sell any of this data to third parties in any form. Licence number 100023420



TRO/25/03

Map 13b of 76 Made 04/05/26

REMOVED

No waiting at any time

At all times

Permit holders parking place (Zone N7)

Mon-Fri 08:30-17:30

Shared

Paid-for parking place (Zone N7)

Mon-Fri 08:30-17:30 4h 1h

Pay And Display, Pay By Phone

£4.20/1h

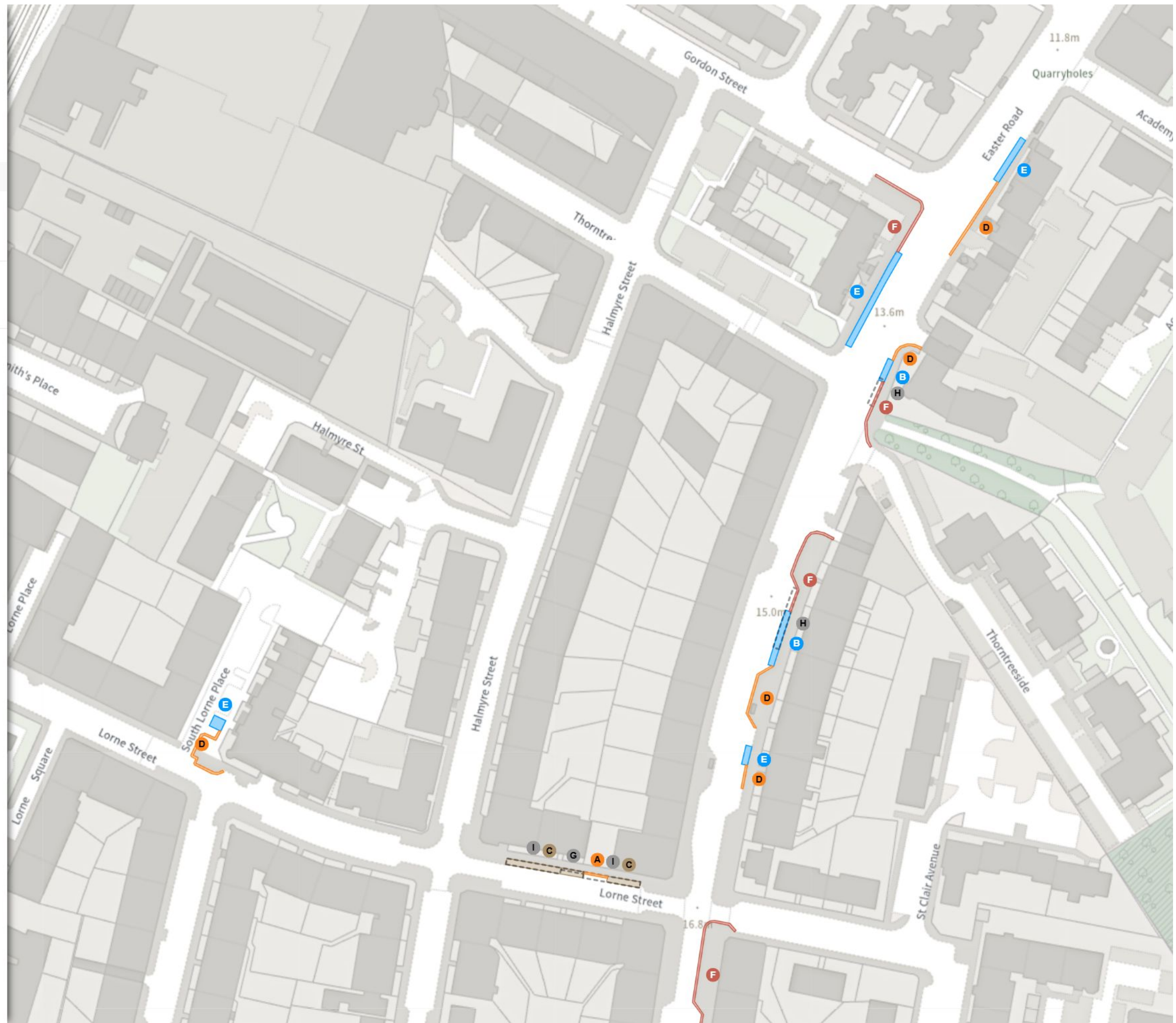
Permit holders parking place (Zone N7)

Mon-Fri 08:30-17:30

Scale: 1:1250 0 20 40 60m

NW 326826.934, 675661.358 SE 327211.414, 675313.932

© Crown copyright and database rights 2026 Ordnance Survey.
You are not permitted to copy, sub-license, distribute or sell any of this data to third parties in any form. Licence number 100023420



TRO/25/03

Map 14a of 76 Made 04/05/26

ADDED

No waiting at any time

A At all times

Permit holders parking place (Zone N1)

B Mon-Fri 08:30-17:30

MODIFIED

Car club parking place

C At all times

No waiting

D Mon-Fri 08:30-17:30

No waiting at any time

E At all times

Permit holders parking place (Zone N1)

F Mon-Fri 08:30-17:30

Shared

G Paid-for parking place (Zone N1)

Mon-Fri 08:30-17:30 4h 1h

Pay And Display, Pay By Phone

£4.20/1h

G Permit holders parking place (Zone N1)

Mon-Fri 08:30-17:30

Scale: 1:1250 0 20 40 60m

NW 325263.981, 675350.447 SE 325648.367, 675002.855

© Crown copyright and database rights 2026 Ordnance Survey.
You are not permitted to copy, sub-license, distribute or sell any of this data to third parties in any form. Licence number 100023420



TRO/25/03

Map 14b of 76 Made 04/05/26

MODIFIED

- Shared
- H No waiting
Mon-Sat 08:00-18:30
- H No loading
Mon-Fri 08:00-09:15 16:30-18:30

- Shared
- I No waiting at any time
At all times
- I No loading at any time
At all times

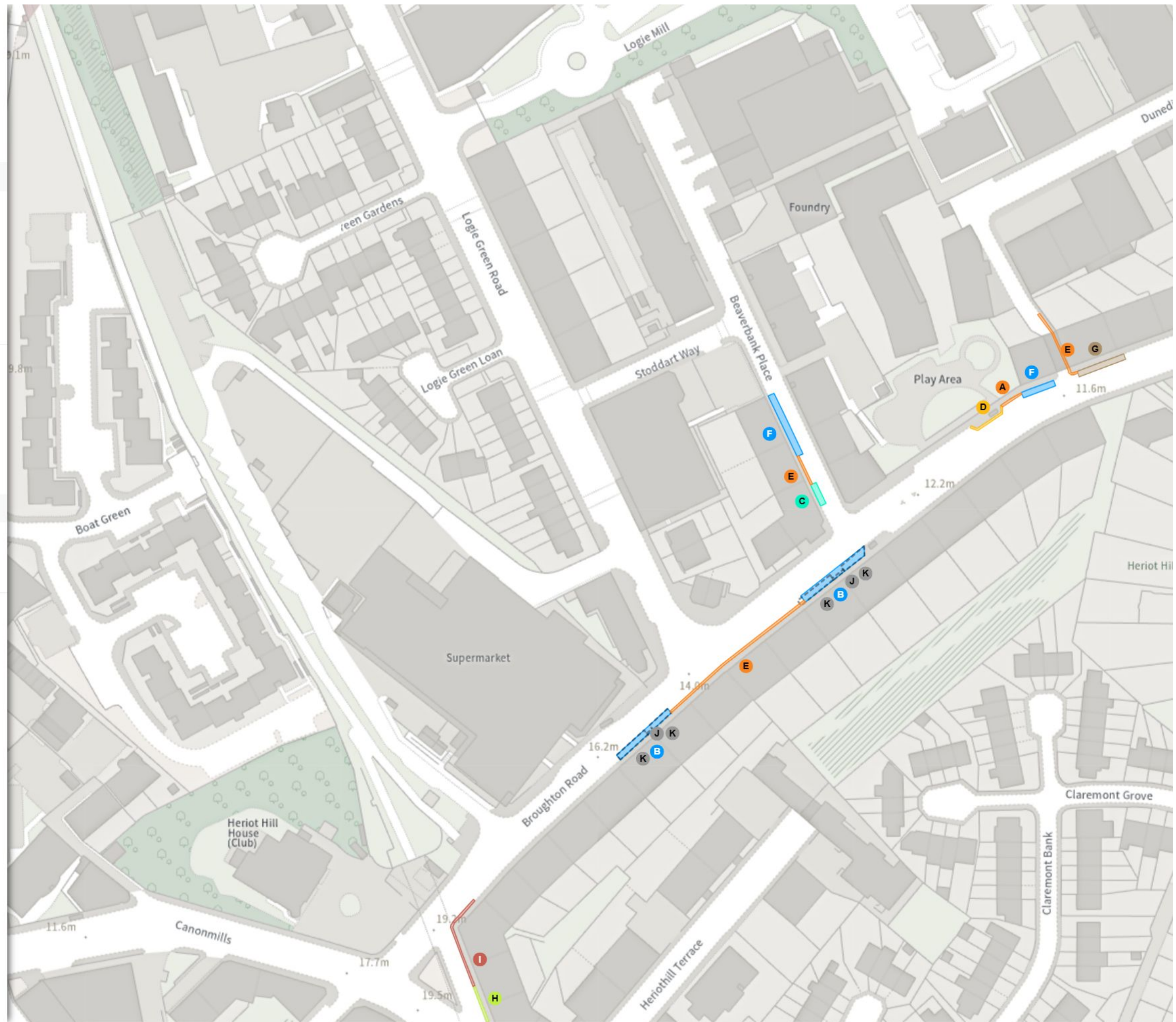
REMOVED

- No waiting
J Mon-Fri 08:30-17:30
- Permit holders parking place (Zone N1)
K Mon-Fri 08:30-17:30

Scale: 1:1250

NW 325263.981, 675350.447 SE 325648.367, 675002.855

© Crown copyright and database rights 2026 Ordnance Survey.
You are not permitted to copy, sub-license, distribute or sell any of this data to third parties in any form. Licence number 100023420



TRO/25/03


Map 15 of 76 Made 04/05/26

MODIFIED

 Bicycle hangar parking place

 A At all times

 No waiting at any time

 B At all times

 Permit holders parking place (Zone N1)

 C Mon-Fri 08:30-17:30

REMOVED

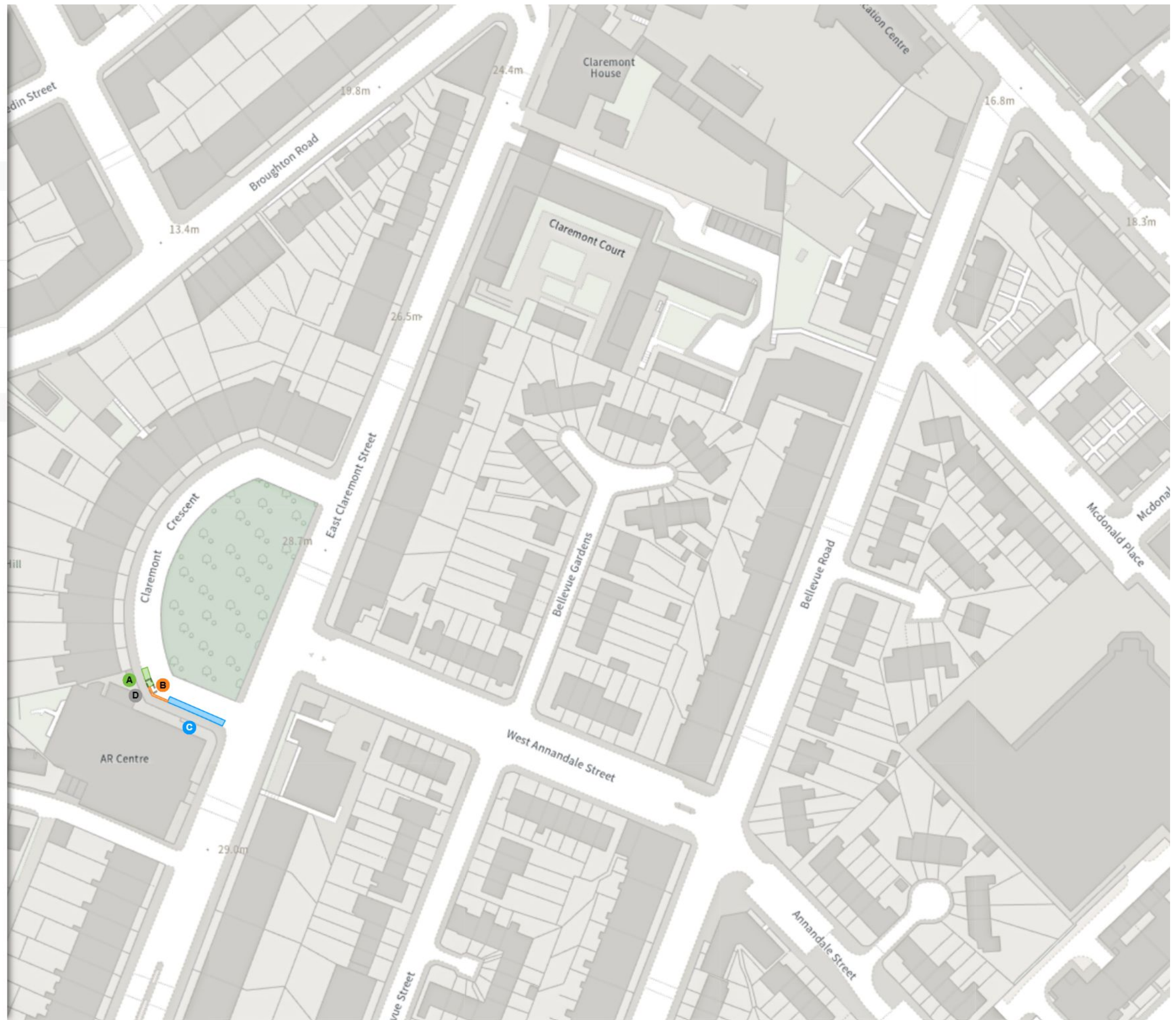
 Permit holders parking place (Zone N1)

 D Mon-Fri 08:30-17:30

Scale: 1:1250 

NW 325650.899, 675343.753 SE 326035.316, 674996.196

© Crown copyright and database rights 2026 Ordnance Survey.
You are not permitted to copy, sub-license, distribute or sell any of this data to third parties in any form. Licence number 100023420



TRO/25/03

Map 16a of 76 Made 04/05/26

ADDED

- No waiting at any time
- A At all times
- Permit holders parking place (Zone N1)
- B Mon-Fri 08:30-17:30
- Permit holders parking place (Zone N7)
- C Mon-Fri 08:30-17:30

MODIFIED

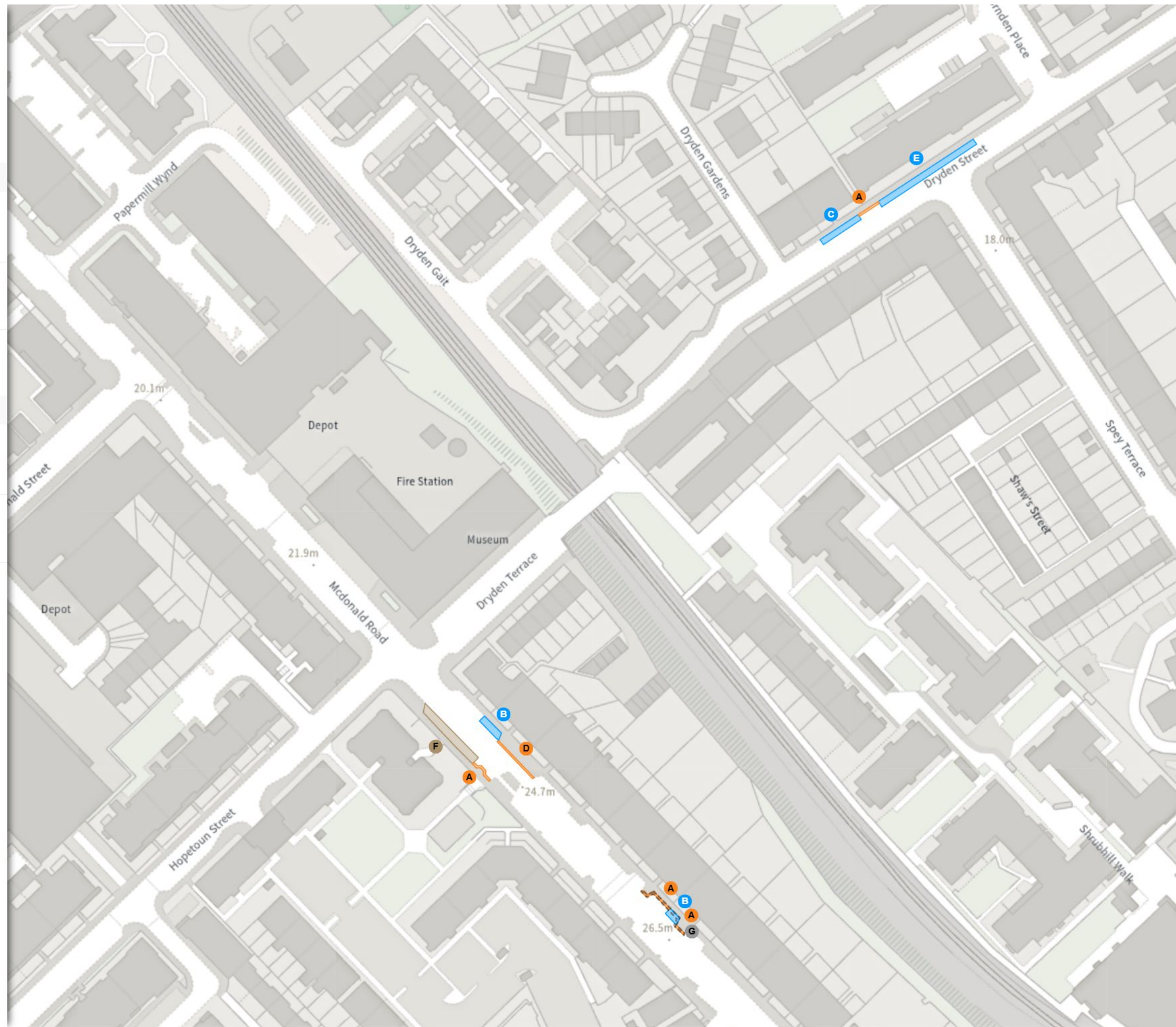
- No waiting at any time
- D At all times
- Permit holders parking place (Zone N7)
- E Mon-Fri 08:30-17:30

- Shared
- F Paid-for parking place (Zone N1)
Mon-Fri 08:30-17:30 4h 1h
- Pay And Display, Pay By Phone
- £4.20/1h

- F Permit holders parking place (Zone N1)
Mon-Fri 08:30-17:30

Scale: 1:1250 0 20 40 60m

NW 326037.985, 675337.091 SE 326422.433, 674989.568
© Crown copyright and database rights 2026 Ordnance Survey.
You are not permitted to copy, sub-license, distribute or sell any of this data to third parties in any form. Licence number 100023420



TRO/25/03

Map 16b of 76 Made 04/05/26

REMOVED

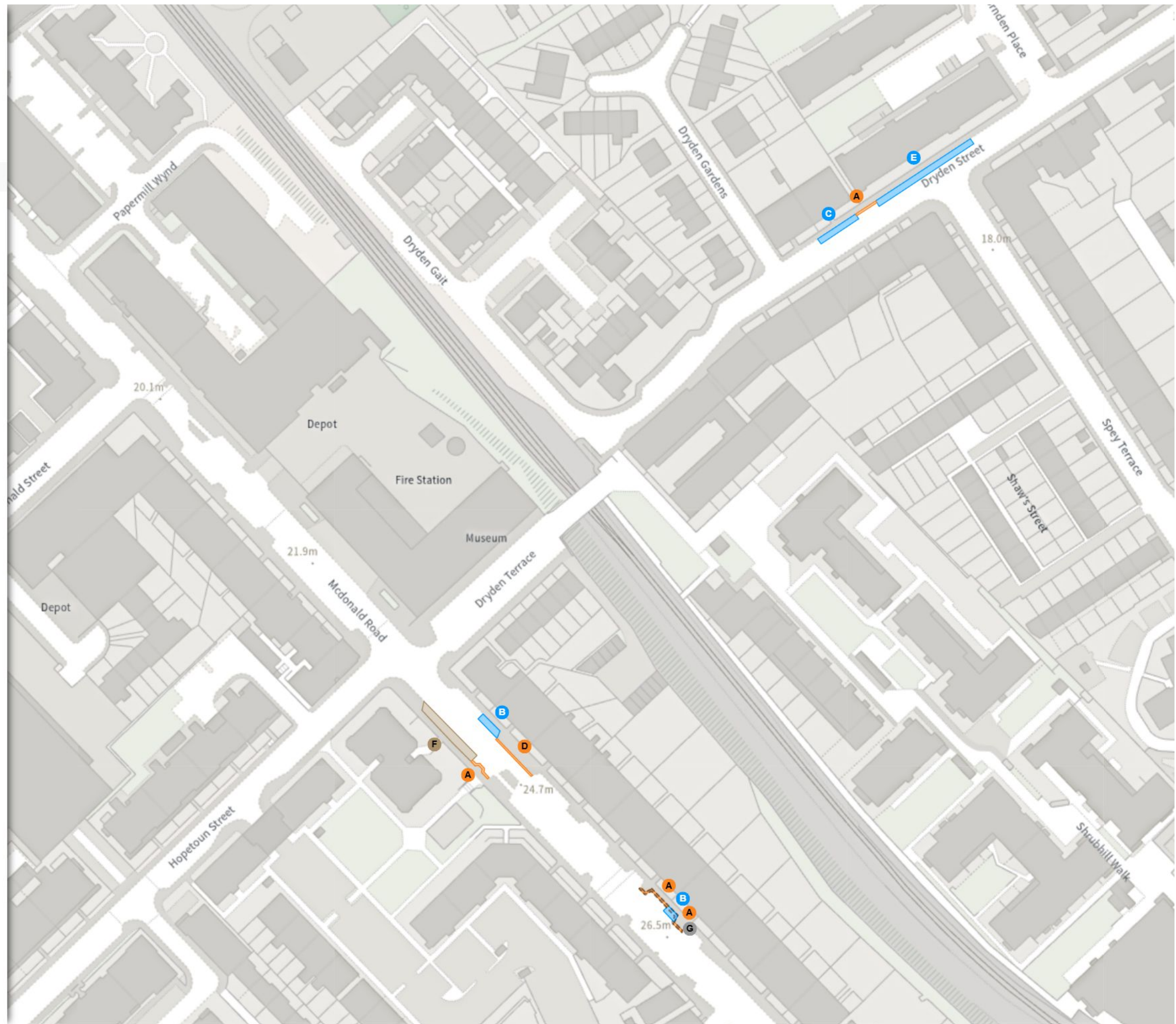
No waiting at any time

At all times

Scale: 1:1250 0 20 40 60m

NW 326037.985, 675337.091 SE 326422.433, 674989.568

© Crown copyright and database rights 2026 Ordnance Survey.
You are not permitted to copy, sub-license, distribute or sell any of this data to third parties in any form. Licence number 100023420



TRO/25/03

Map 17 of 76 Made 04/05/26

ADDED

Loading place
A Mon-Fri 07:30-18:30 1h 1h 30m

No waiting at any time
B At all times

MODIFIED

Disabled persons' badge holders parking place
C At all times

No waiting at any time
D At all times

Paid-for parking place (Zone N7)
E Mon-Fri 08:30-17:30 30m 1h

Pay And Display, Pay By Phone

£4.20/1h

Permit holders parking place (Zone N7)
F Mon-Fri 08:30-17:30

REMOVED

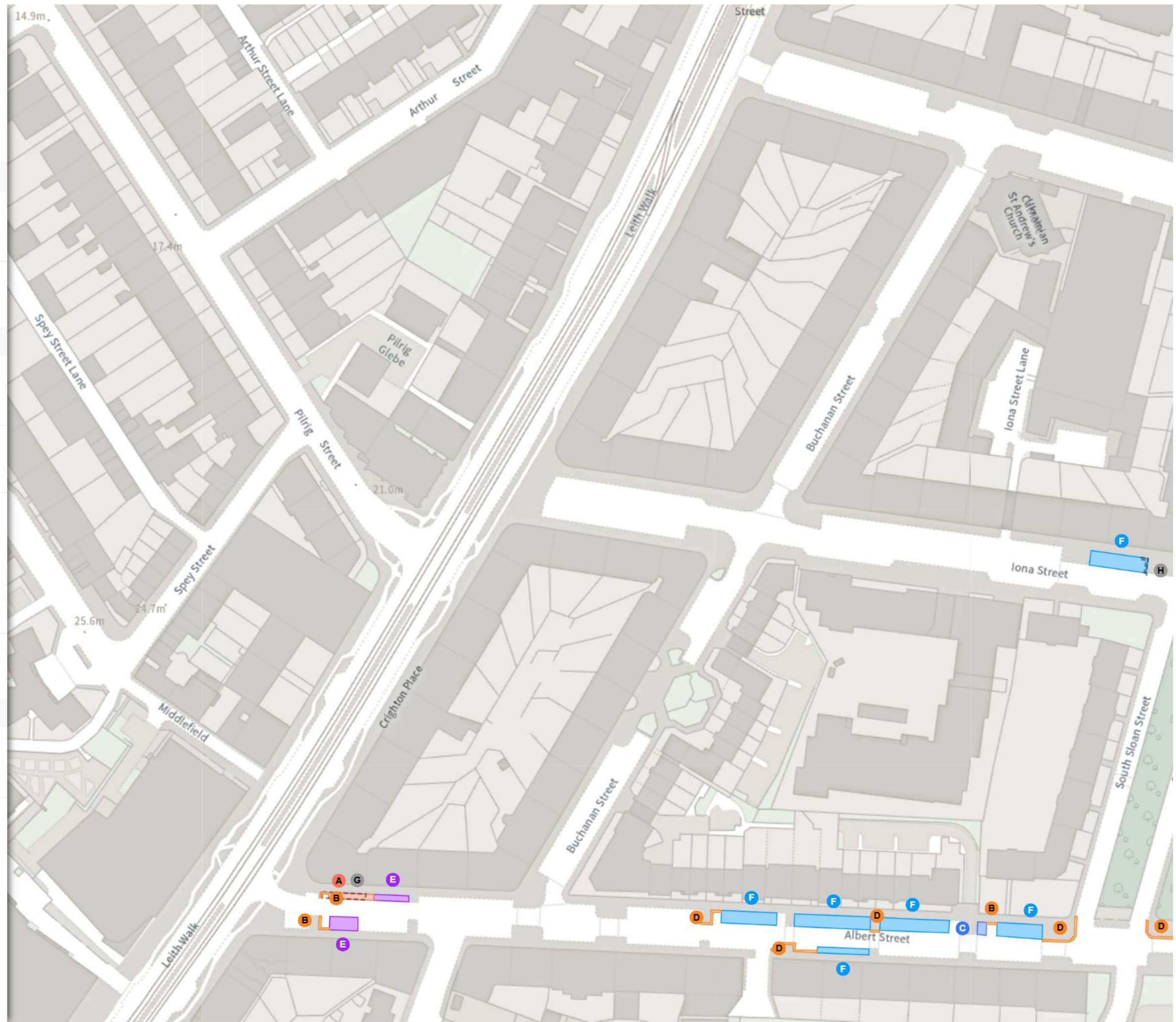
Loading place
G Mon-Fri 07:30-18:30 1h 1h 30m

No waiting at any time
H At all times

Scale: 1:1250 0 20 40 60m

NW 326424.904, 675330.466 SE 326809.383, 674982.979

© Crown copyright and database rights 2026 Ordnance Survey. You are not permitted to copy, sub-license, distribute or sell any of this data to third parties in any form. Licence number 100023420



TRO/25/03

Map 18a of 76 Made 04/05/26

ADDED

- No waiting at any time
- A At all times
- Permit holders parking place (Zone N7)
- B Mon-Fri 08:30-17:30

MODIFIED

- No waiting at any time
- C At all times
- Paid-for parking place (Zone N7)
- D Mon-Fri 08:30-17:30 ⊕ 4h ⊖ 1h
- Pay And Display, Pay By Phone
- £4.20/1h

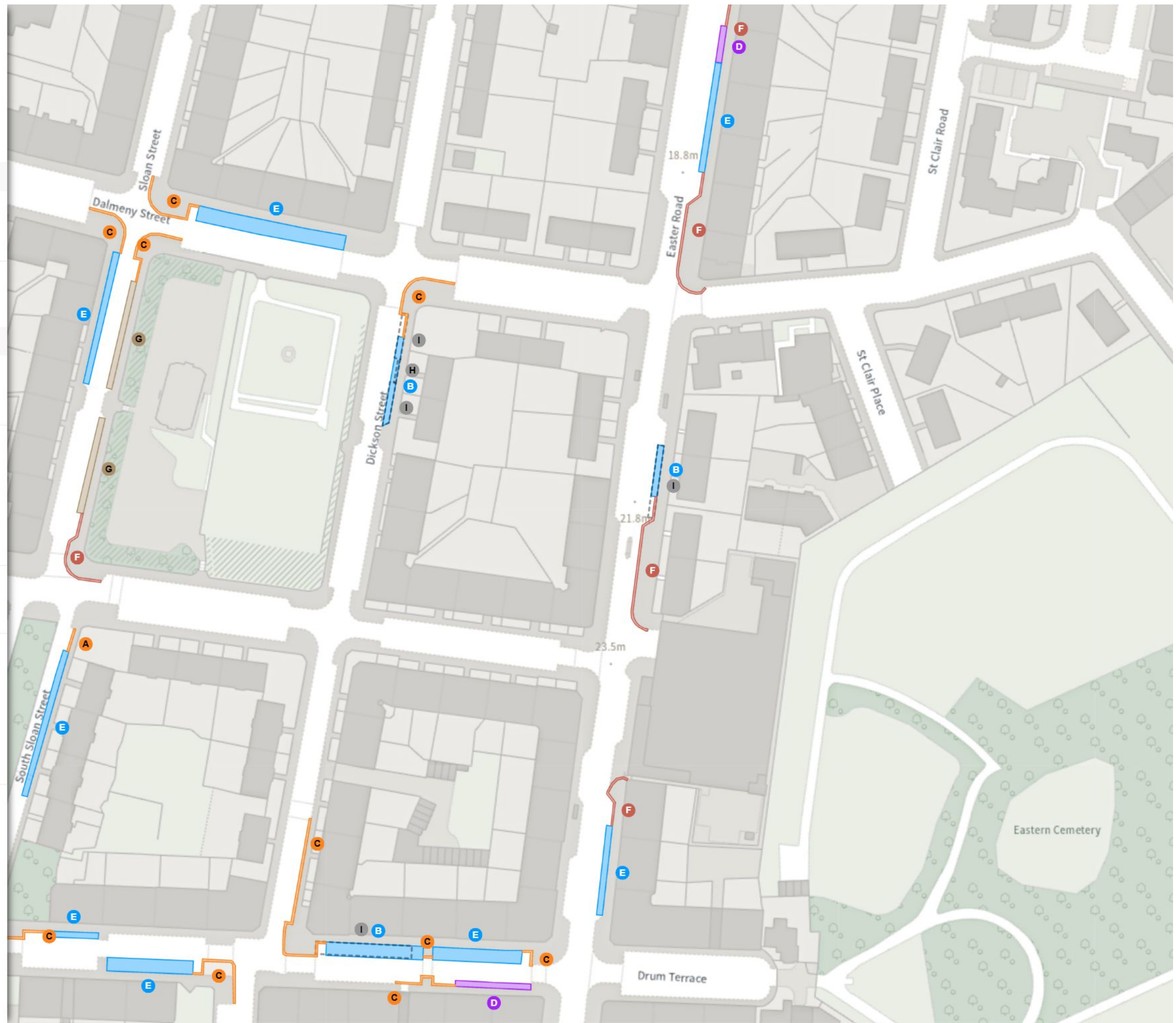
- Permit holders parking place (Zone N7)
- E Mon-Fri 08:30-17:30

- Shared
- F No waiting at any time
At all times
- F No loading at any time
At all times

Scale: 1:1250

NW 326811.991, 675323.874 SE 327196.501, 674976.421

© Crown copyright and database rights 2026 Ordnance Survey.
You are not permitted to copy, sub-license, distribute or sell any of this data to third parties in any form. Licence number 100023420



TRO/25/03

Map 18b of 76 Made 04/05/26

MODIFIED

Shared

Paid-for parking place (Zone N7)

Mon-Fri 08:30-17:30 4h 1h

Pay And Display, Pay By Phone

£4.20/1h

Permit holders parking place (Zone N7)

Mon-Fri 08:30-17:30

REMOVED

No waiting at any time

At all times

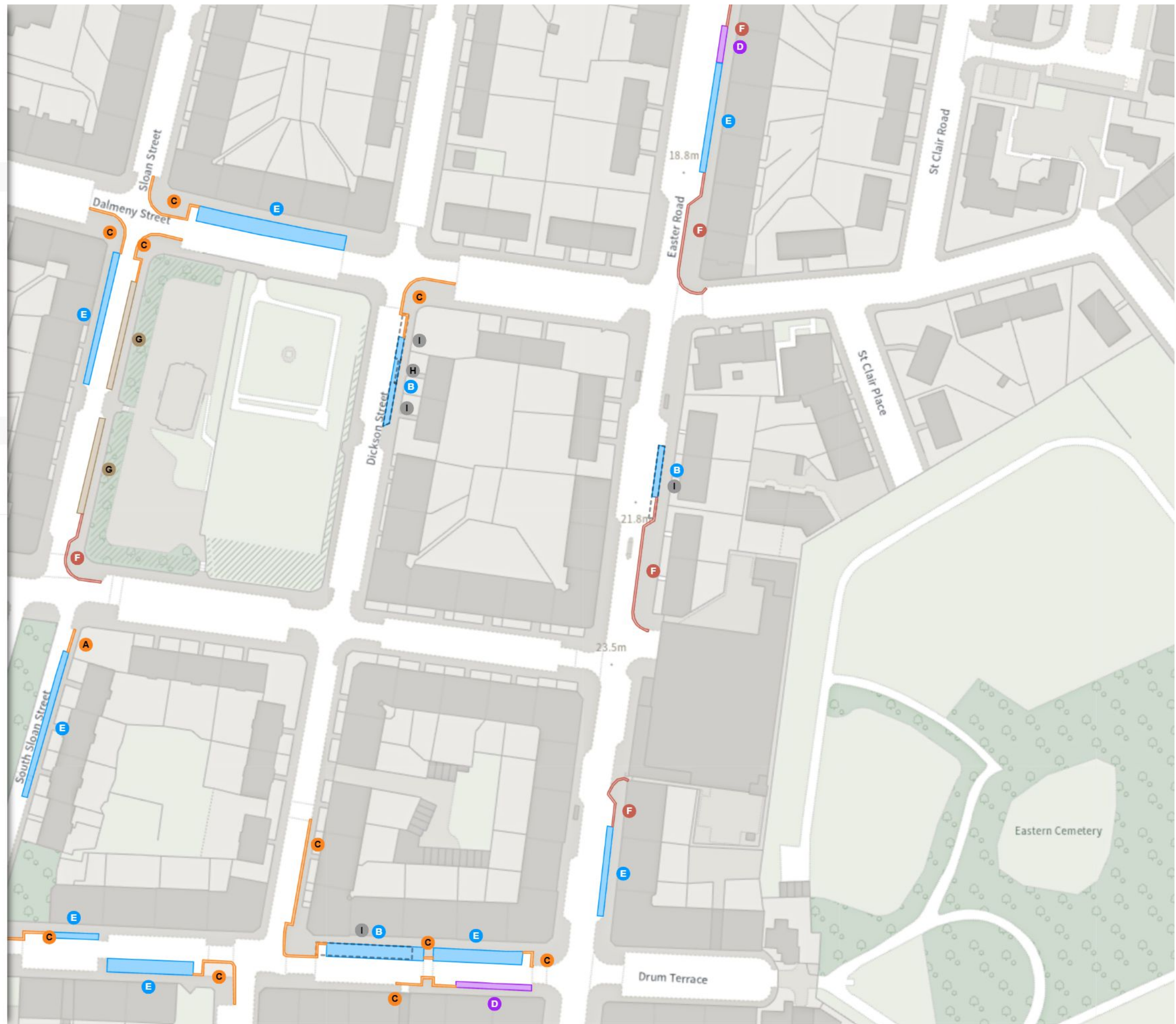
Permit holders parking place (Zone N7)

Mon-Fri 08:30-17:30

Scale: 1:1250 0 20 40 60m

NW 326811.991, 675323.874 SE 327196.501, 674976.421

© Crown copyright and database rights 2026 Ordnance Survey.
You are not permitted to copy, sub-license, distribute or sell any of this data to third parties in any form. Licence number 100023420



TRO/25/03

Map 19 of 76 Made 04/05/26

ADDED

No waiting at any time

At all times

Permit holders parking place (Zone 5)

Mon-Fri 08:30-17:30

MODIFIED

No waiting

Mon-Fri 08:30-17:30

REMOVED

No waiting

Mon-Fri 08:30-17:30

Permit holders parking place (Zone 5)

Mon-Fri 08:30-17:30

Scale: 1:1250 0 20 40 60m

NW 324158.559, 675031.826 SE 324542.888, 674684.109

© Crown copyright and database rights 2026 Ordnance Survey.
You are not permitted to copy, sub-license, distribute or sell any of this data to third parties in any form. Licence number 100023420



TRO/25/03

Map 20 of 76 Made 04/05/26

ADDED

Bicycle hangar parking place

A At all times

No waiting at any time

B At all times

Permit holders parking place (Zone 5)

C Mon-Fri 08:30-17:30

MODIFIED

No waiting

D Mon-Fri 08:30-17:30

Permit holders parking place (Zone 5A)

E Mon-Fri 08:30-17:30

REMOVED

Bicycle hangar parking place

F At all times

No waiting at any time

G At all times

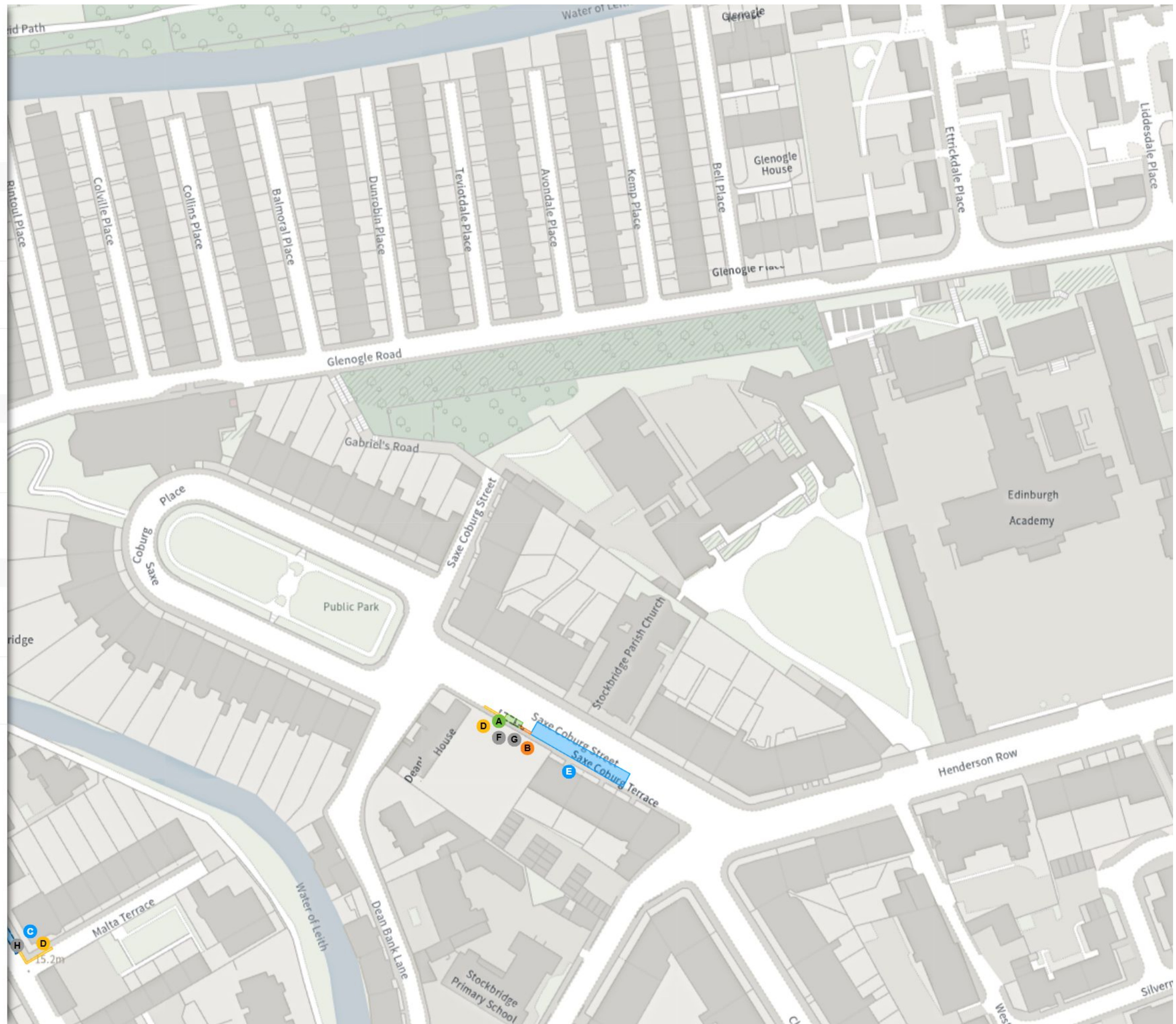
Permit holders parking place (Zone 5)

H Mon-Fri 08:30-17:30

Scale: 1:1250 0 20 40 60m

NW 324545.507, 675025.033 SE 324929.866, 674677.351

© Crown copyright and database rights 2026 Ordnance Survey.
You are not permitted to copy, sub-license, distribute or sell any of this data to third parties in any form. Licence number 100023420



TRO/25/03

Map 21 of 76 Made 04/05/26

MODIFIED

No waiting

A Mon-Fri 08:30-17:30

Shared

B Paid-for parking place (Zone 6)

Mon-Fri 08:30-17:30 4h 1h

Pay And Display, Pay By Phone

£4.60/1h

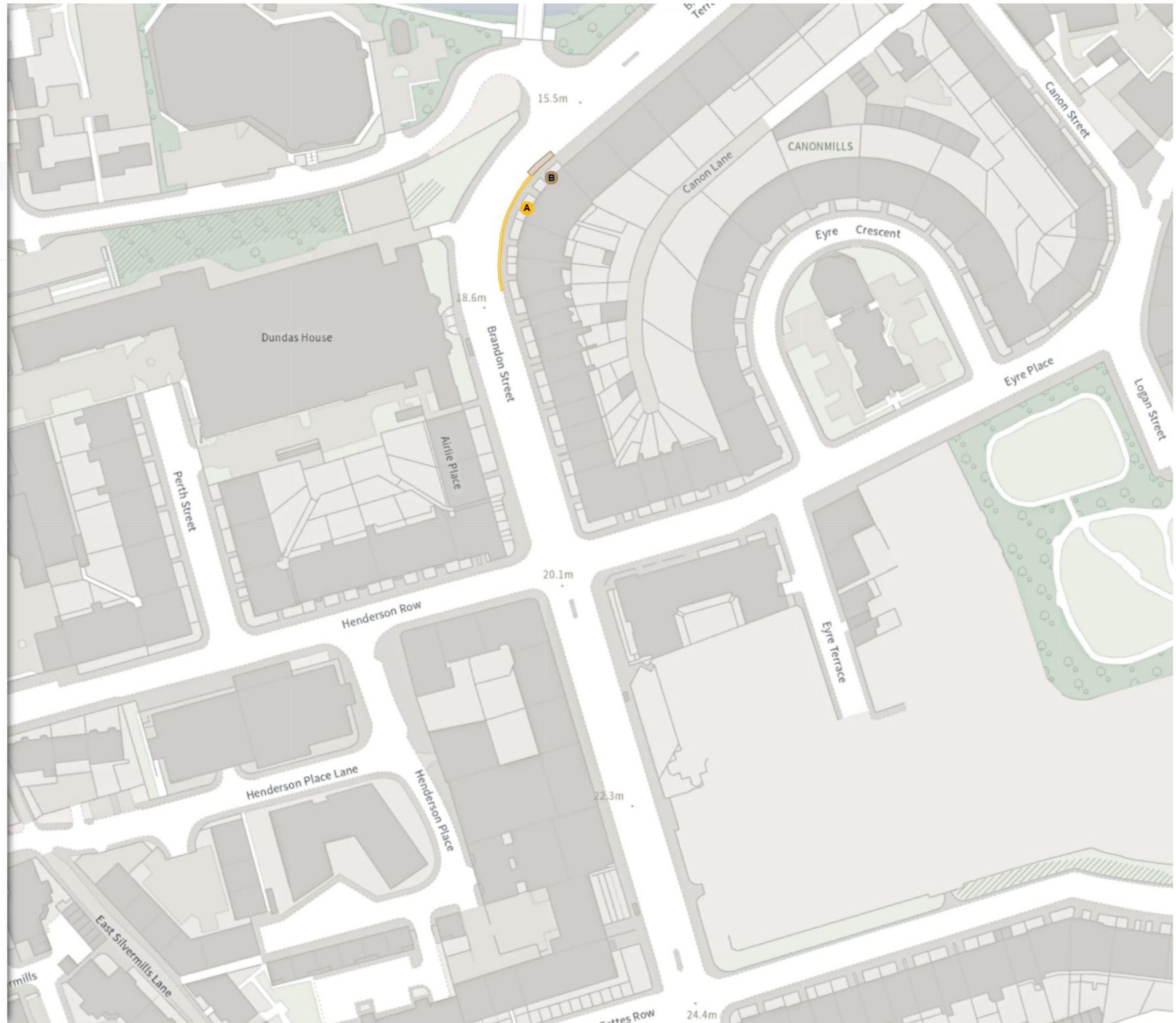
B Permit holders parking place (Zone 6)

Mon-Fri 08:30-17:30

Scale: 1:1250 0 20 40 60m

NW 324932.455, 675018.275 SE 325316.845, 674670.627

© Crown copyright and database rights 2026 Ordnance Survey.
You are not permitted to copy, sub-license, distribute or sell any of this data to third parties in any form. Licence number 100023420



TRO/25/03

Map 22a of 76 Made 04/05/26

ADDED

No waiting at any time

A At all times

Shared

B Paid-for parking place (Zone N1)

Mon-Fri 08:30-17:30 4h 1h

Pay And Display, Pay By Phone

£4.20/1h

B Permit holders parking place (Zone N1)

Mon-Fri 08:30-17:30

MODIFIED

Permit holders parking place (Zone N1)

C Mon-Fri 08:30-17:30

Shared

D No waiting

Mon-Sat 08:00-18:30

D No loading

Mon-Fri 08:00-09:15 16:30-18:30

REMOVED

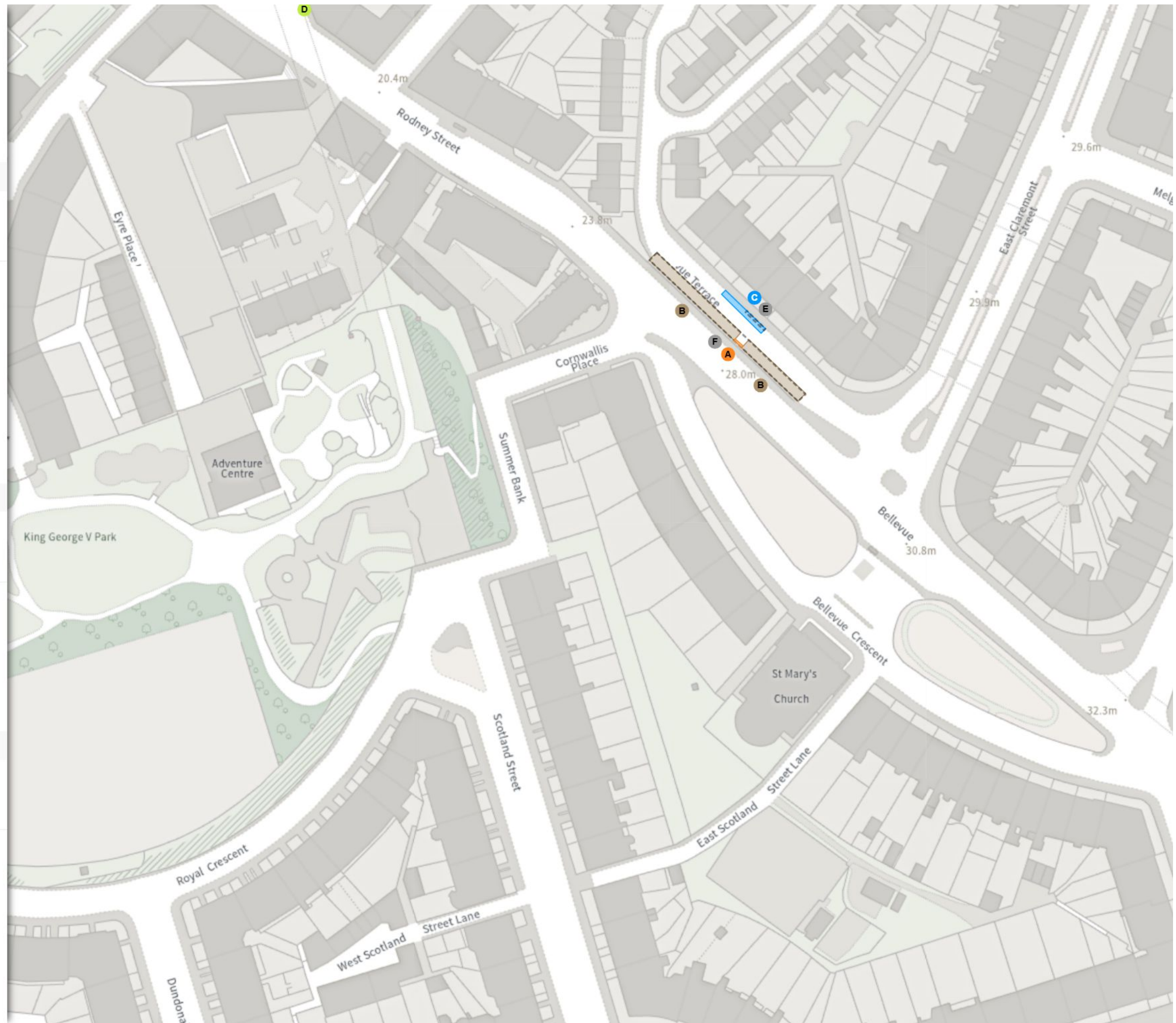
No waiting at any time

E At all times

Scale: 1:1250 0 20 40 60m

NW 325319.571, 675011.549 SE 325703.992, 674663.936

© Crown copyright and database rights 2026 Ordnance Survey.
You are not permitted to copy, sub-license, distribute or sell any of this data to third parties in any form. Licence number 100023420



TRO/25/03

Map 22b of 76 Made 04/05/26

REMOVED

Shared

F Paid-for parking place (Zone N1)

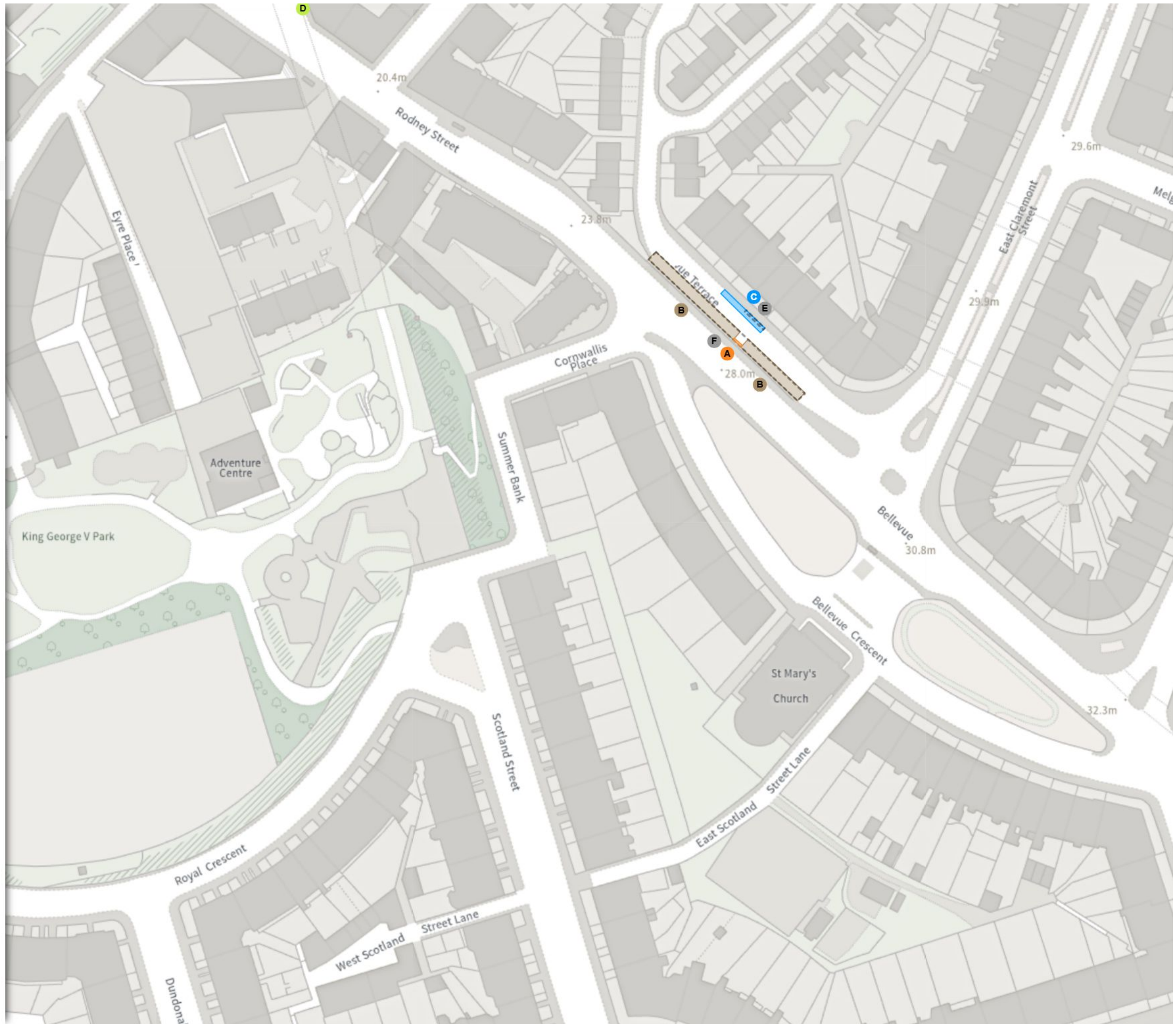
Mon-Fri 08:30-17:30 4h 1h

Pay And Display, Pay By Phone

£4.20/1h

F Permit holders parking place (Zone N1)

Mon-Fri 08:30-17:30



Scale: 1:1250 0 20 40 60m

NW 325319.571, 675011.549 SE 325703.992, 674663.936

© Crown copyright and database rights 2026 Ordnance Survey.
You are not permitted to copy, sub-license, distribute or sell any of this data to third parties in any form. Licence number 100023420

TRO/25/03

Map 23 of 76 Made 04/05/26

ADDED

No waiting at any time

A At all times

MODIFIED

Paid-for parking place (Zone 6)

B Mon-Fri 08:30-17:30 4h 1h

Pay And Display, Pay By Phone

£6.00/1h

Solo motorcycle parking place

C Mon-Fri 08:30-17:30

REMOVED

Electric vehicle recharging point

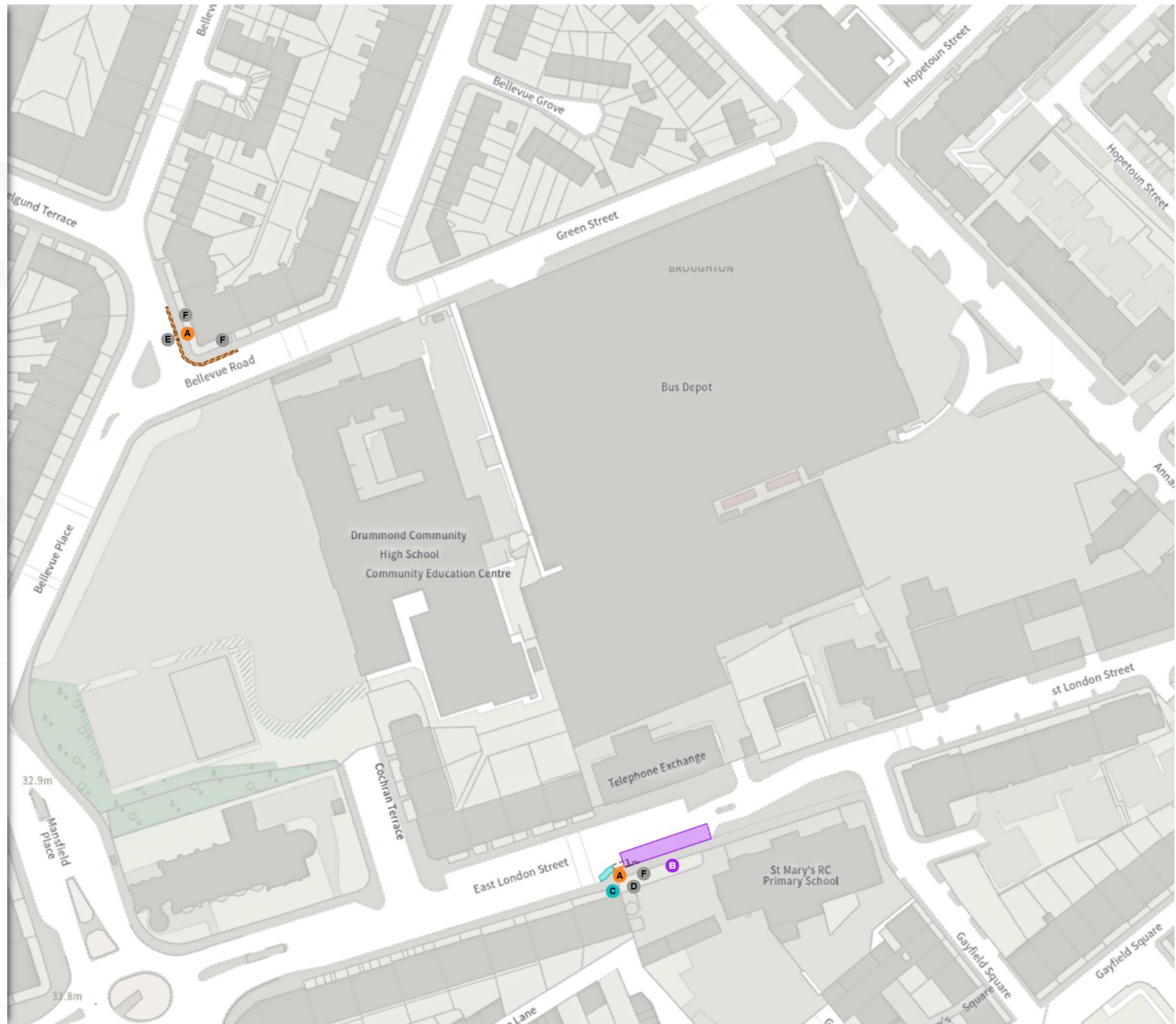
D At all times 4h

No waiting

E Mon-Fri 08:30-17:30

No waiting at any time

F At all times



Scale: 1:1250 0 20 40 60m

NW 325706.52, 675004.86 SE 326090.971, 674657.282

© Crown copyright and database rights 2026 Ordnance Survey. You are not permitted to copy, sub-license, distribute or sell any of this data to third parties in any form. Licence number 100023420

TRO/25/03

Map 24 of 76 Made 04/05/26

MODIFIED

- No waiting
- A Mon-Fri 08:30-17:30
- No waiting at any time
- B At all times
- Permit holders parking place (Zone N1)
- C Mon-Fri 08:30-17:30

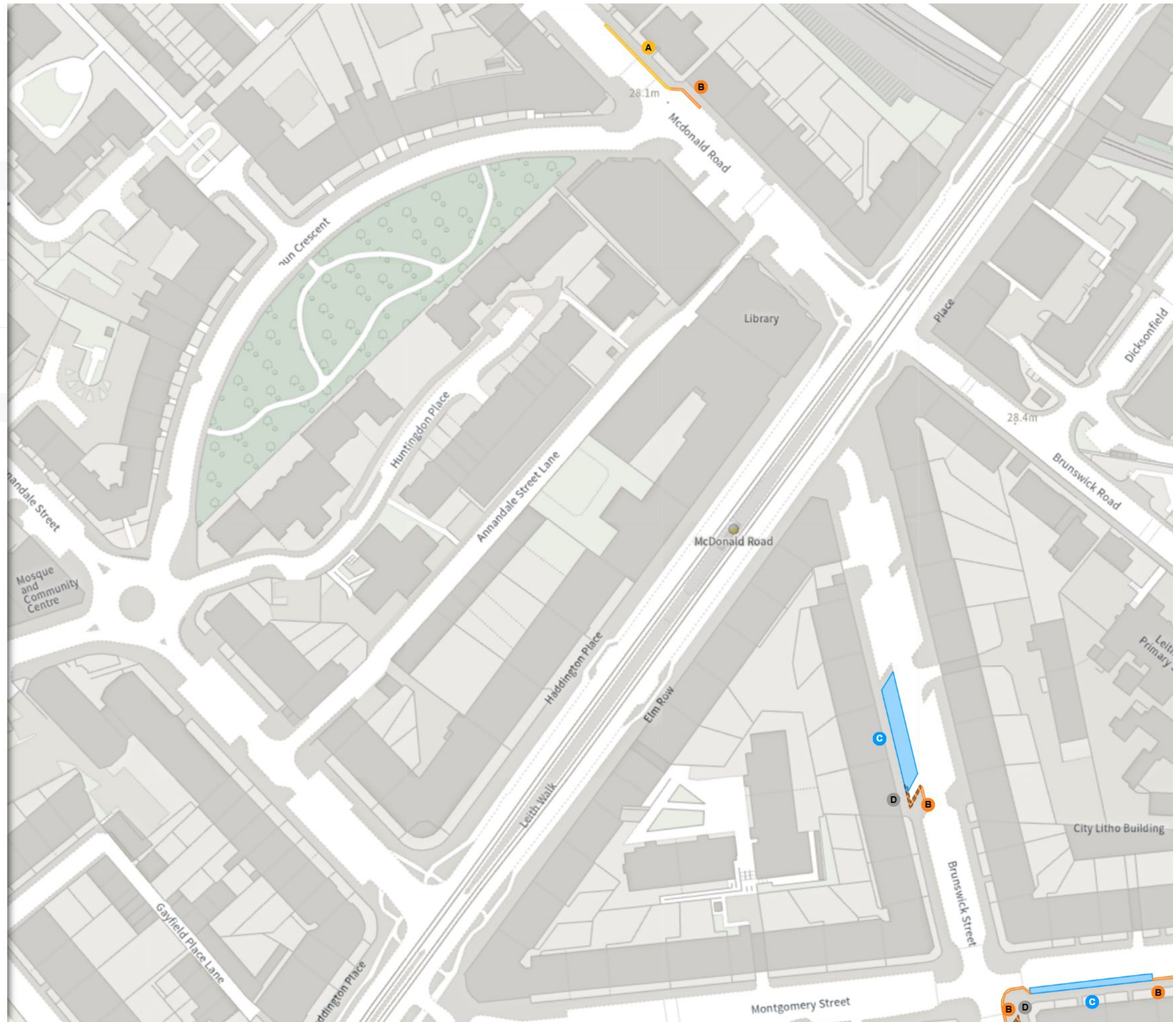
REMOVED

- No waiting
- D Mon-Fri 08:30-17:30

Scale: 1:1250 0 20 40 60m

NW 326093.636, 674998.204 SE 326478.119, 674650.66

© Crown copyright and database rights 2026 Ordnance Survey.
You are not permitted to copy, sub-license, distribute or sell any of this data to third parties in any form. Licence number 100023420



TRO/25/03

Map 25a of 76 Made 04/05/26

ADDED

No waiting at any time

A At all times

Shared

B Paid-for parking place (Zone N1)

Mon-Fri 08:30-17:30 4h 1h

Pay And Display, Pay By Phone

£4.20/1h

B Permit holders parking place (Zone N1)

Mon-Fri 08:30-17:30

MODIFIED

Bicycle hangar parking place

C At all times

No waiting

D Mon-Fri 08:30-17:30

No waiting at any time

E At all times

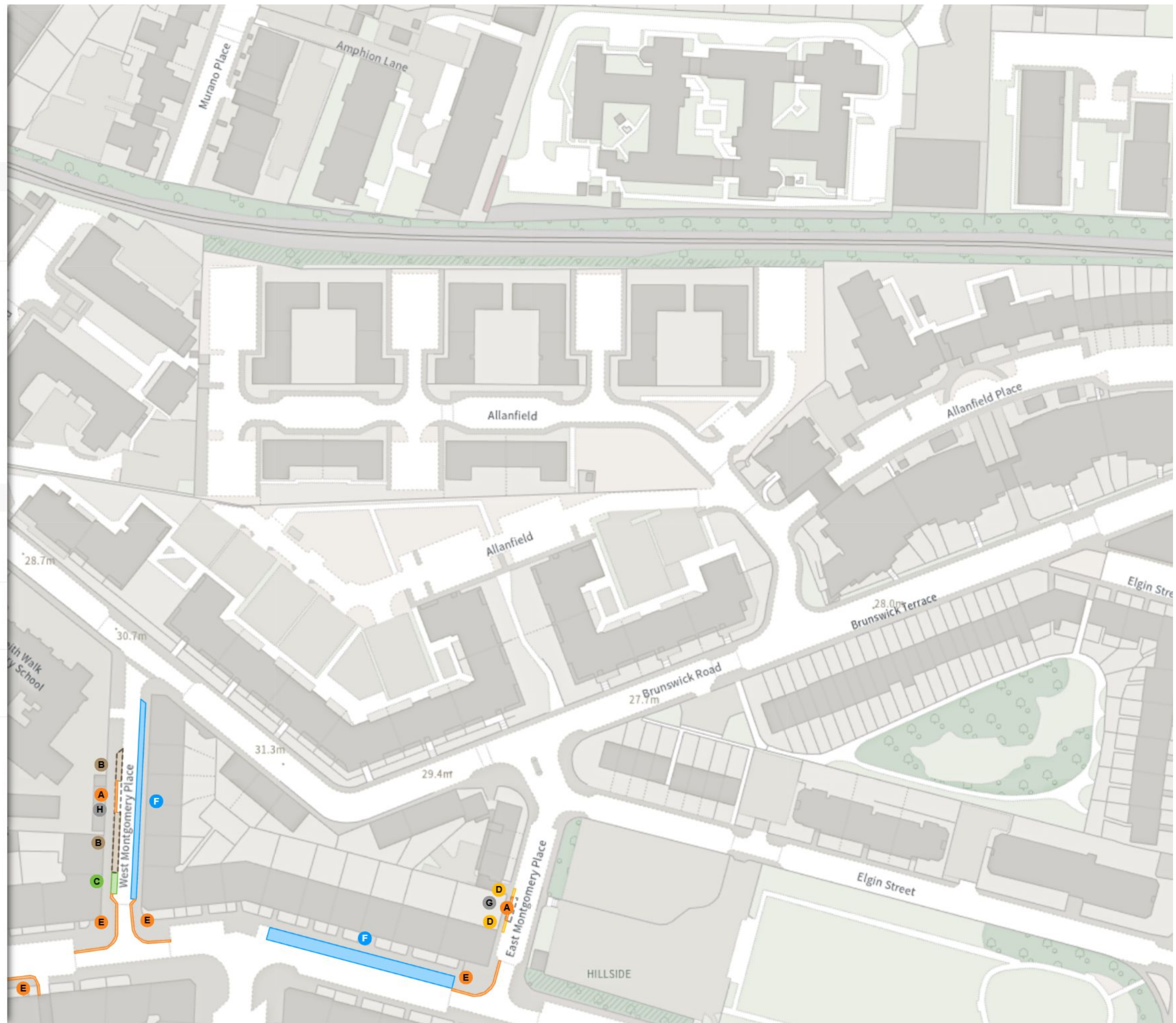
Permit holders parking place (Zone N1)

F Mon-Fri 08:30-17:30

Scale: 1:1250 0 20 40 60m

NW 326480.585, 674991.584 SE 326865.099, 674644.075

© Crown copyright and database rights 2026 Ordnance Survey. You are not permitted to copy, sub-license, distribute or sell any of this data to third parties in any form. Licence number 100023420



TRO/25/03

Map 25b of 76 Made 04/05/26

REMOVED

Permit holders parking place (Zone N1)

Mon-Fri 08:30-17:30

Shared

Paid-for parking place (Zone N1)

Mon-Fri 08:30-17:30 4h 1h

Pay And Display, Pay By Phone

£4.20/1h

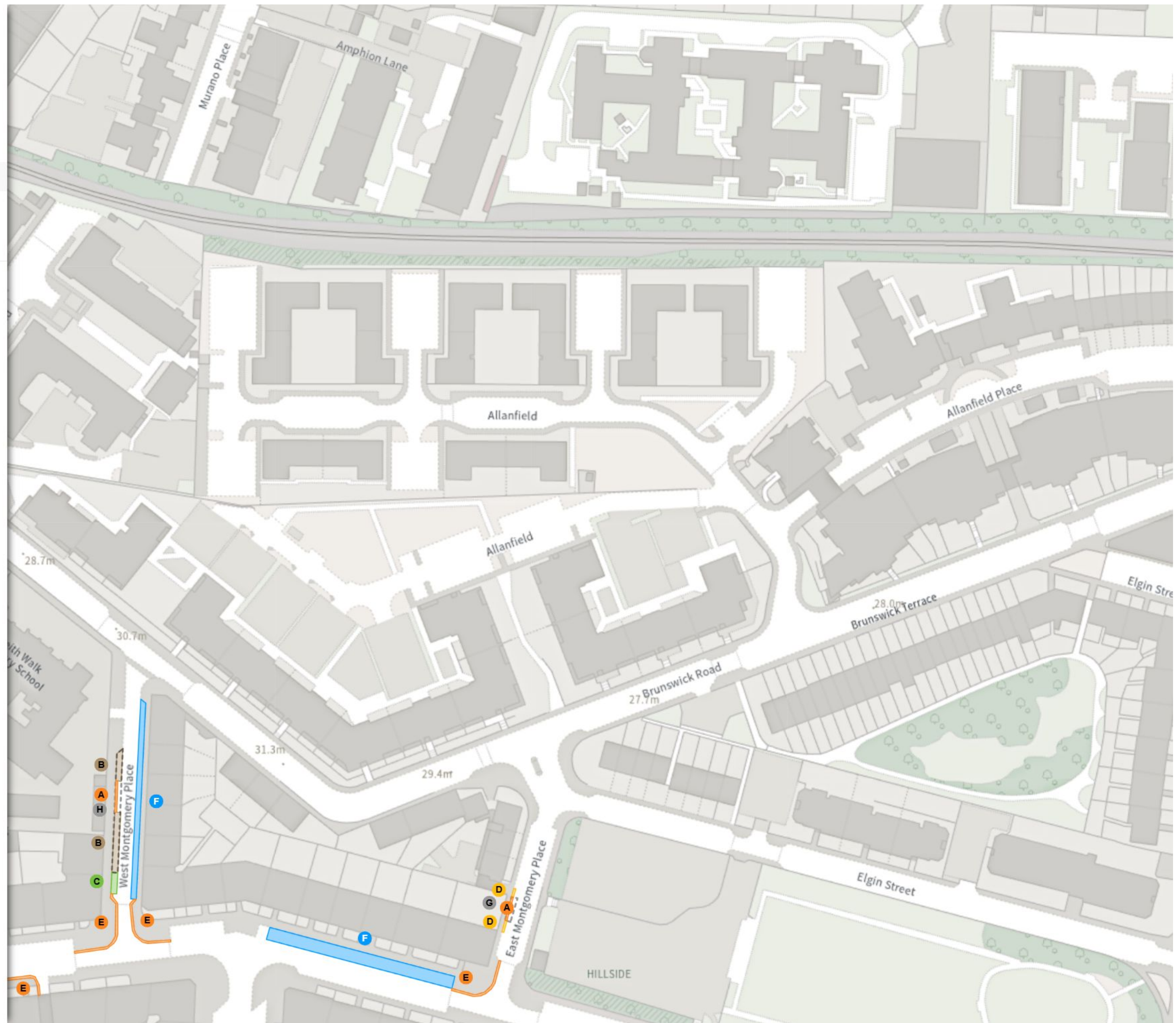
Permit holders parking place (Zone N1)

Mon-Fri 08:30-17:30

Scale: 1:1250 0 20 40 60m

NW 326480.585, 674991.584 SE 326865.099, 674644.075

© Crown copyright and database rights 2026 Ordnance Survey.
You are not permitted to copy, sub-license, distribute or sell any of this data to third parties in any form. Licence number 100023420



TRO/25/03

Map 26a of 76 Made 04/05/26

ADDED

- No waiting at any time
- A At all times
- Permit holders parking place (Zone N1)
- B Mon-Fri 08:30-17:30
- Shared
- C No waiting at any time
At all times
- C No loading at any time
At all times

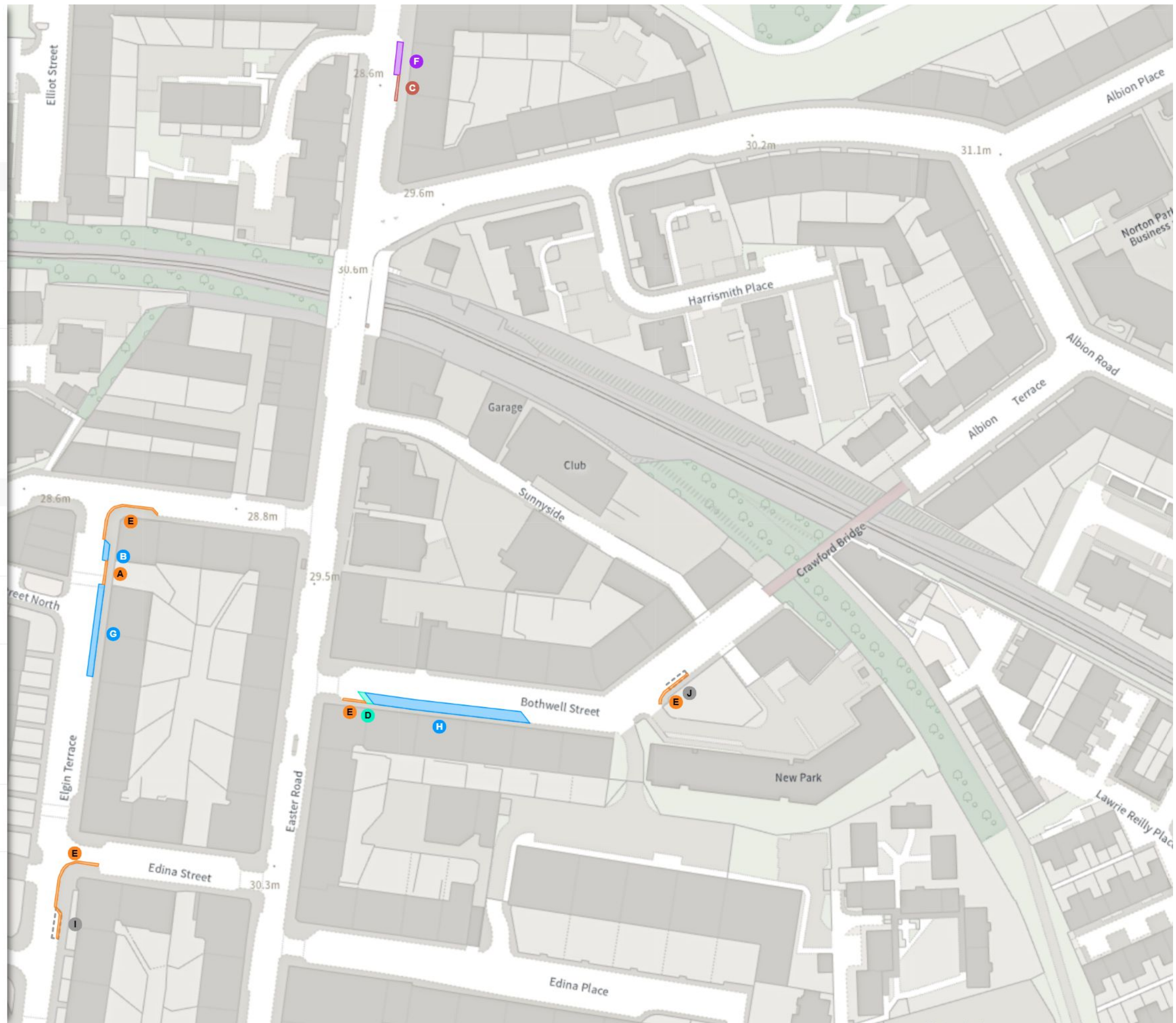
MODIFIED

- Car club parking place
- D At all times
- No waiting at any time
- E At all times
- Paid-for parking place (Zone N7)
- F Mon-Fri 08:30-17:30 4h 1h
- Pay And Display, Pay By Phone
- £4.20/1h
- Permit holders parking place (Zone N1)
- G Mon-Fri 08:30-17:30

Scale: 1:1250 0 20 40 60m

NW 326867.702, 674984.997 SE 327252.247, 674637.523

© Crown copyright and database rights 2026 Ordnance Survey.
You are not permitted to copy, sub-license, distribute or sell any of this data to third parties in any form. Licence number 100023420



TRO/25/03

Map 26b of 76 Made 04/05/26

MODIFIED

Permit holders parking place (Zone N6)

Mon-Fri 08:30-17:30

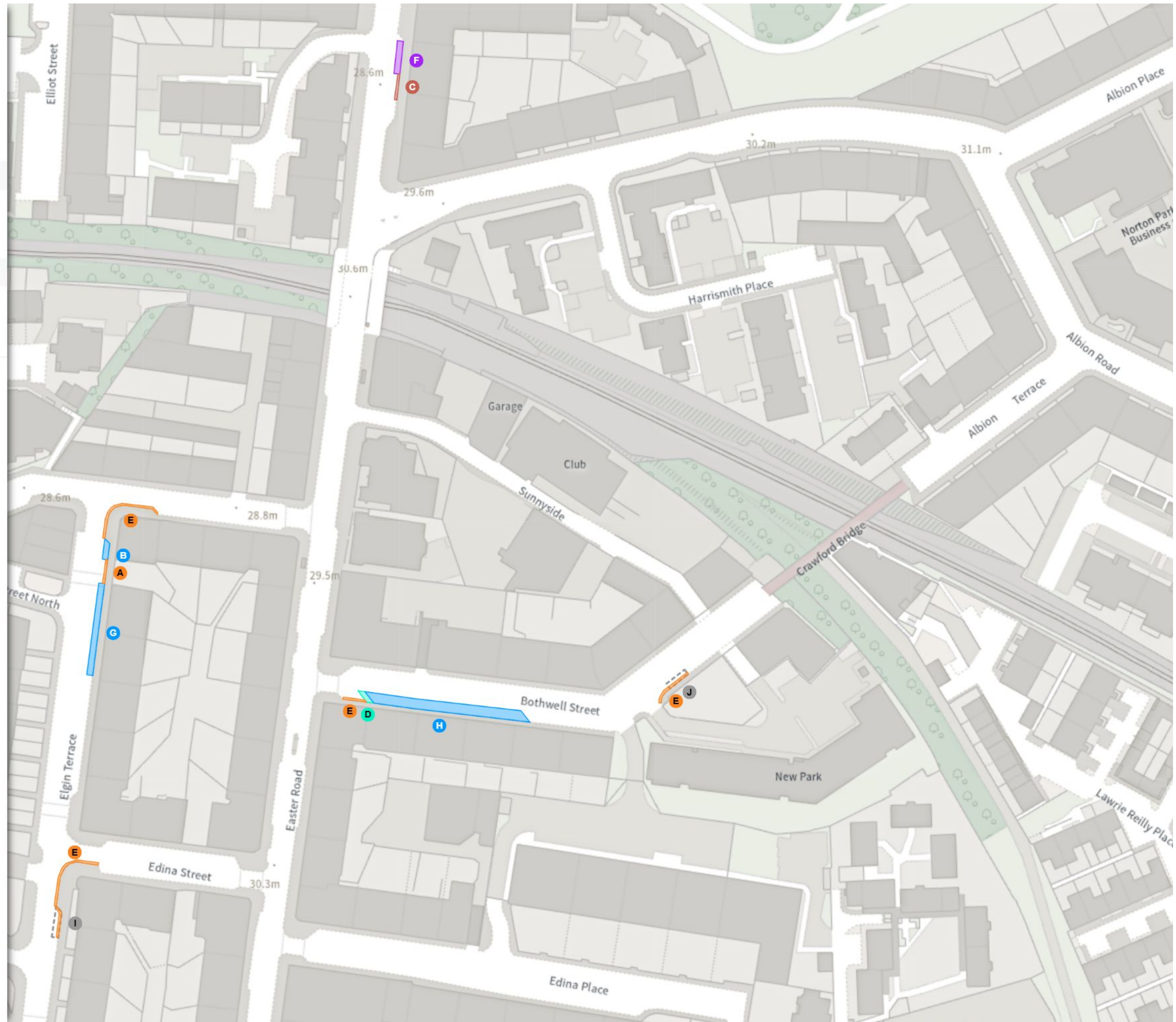
REMOVED

Permit holders parking place (Zone N1)

Mon-Fri 08:30-17:30

Permit holders parking place (Zone N6)

Mon-Fri 08:30-17:30



Scale: 1:1250 0 20 40 60m

NW 326867.702, 674984.997 SE 327252.247, 674637.523

© Crown copyright and database rights 2026 Ordnance Survey.
You are not permitted to copy, sub-license, distribute or sell any of this data to third parties in any form. Licence number 100023420

TRO/25/03

Map 27a of 76 Made 04/05/26

ADDED

No waiting at any time

A At all times

Paid-for parking place (Zone N3)

B Mon-Fri 08:30-17:30 2h 1h

Pay And Display, Pay By Phone

£4.20/1h

Shared

Paid-for parking place (Zone N3)

Mon-Fri 08:30-17:30 4h 1h

Pay And Display, Pay By Phone

£4.20/1h

Permit holders parking place (Zone N3)

Mon-Fri 08:30-17:30

MODIFIED

No waiting

D Mon-Fri 08:30-17:30

No waiting at any time

E At all times

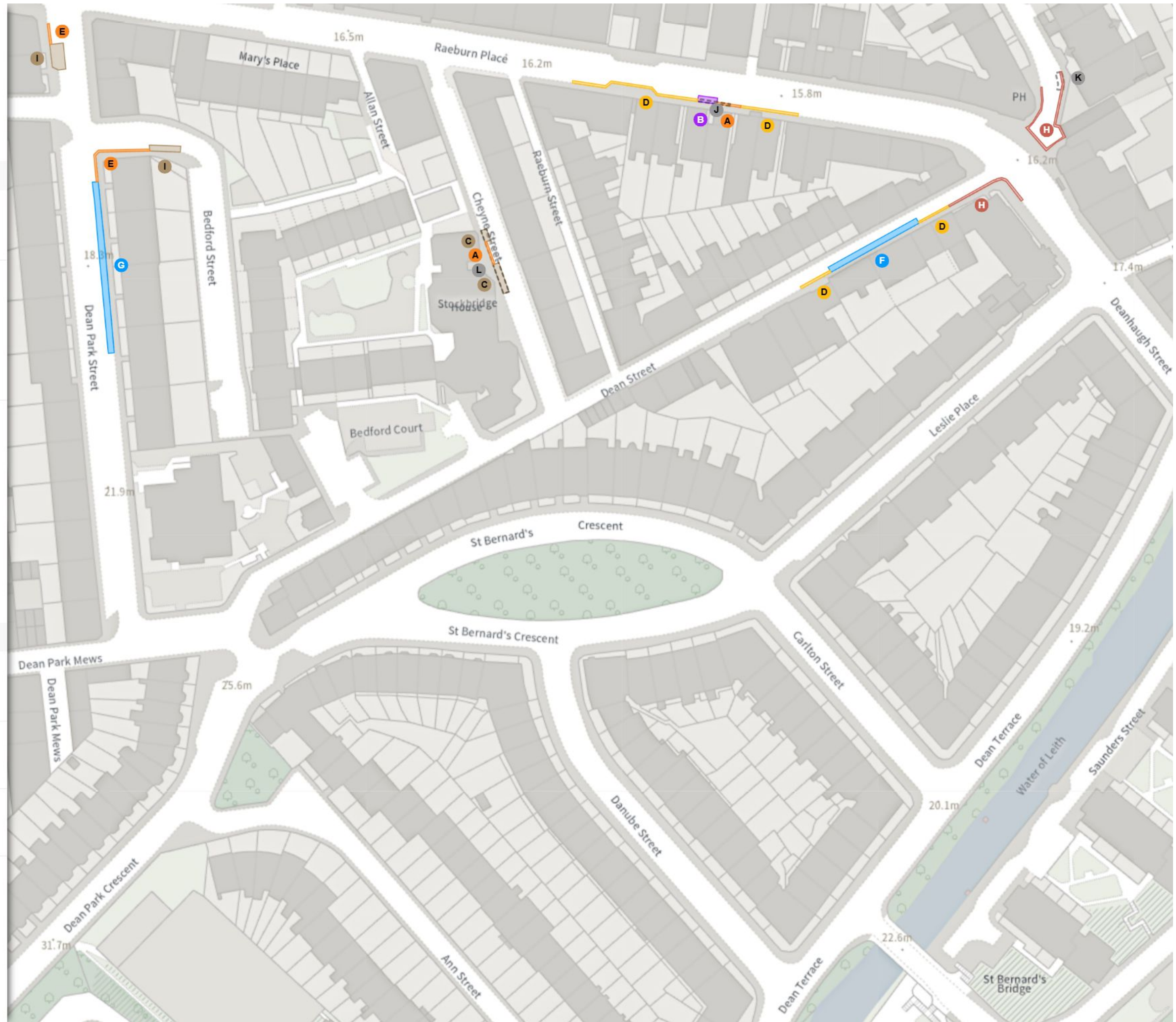
Permit holders parking place (Zone 5)

F Mon-Fri 08:30-17:30

Scale: 1:1250 0 20 40 60m

NW 324215.243, 674693.034 SE 324599.606, 674345.295

© Crown copyright and database rights 2026 Ordnance Survey. You are not permitted to copy, sub-license, distribute or sell any of this data to third parties in any form. Licence number 100023420



TRO/25/03

Map 27b of 76 Made 04/05/26

MODIFIED

Permit holders parking place (Zone N3)

Mon-Fri 08:30-17:30

Shared

No waiting at any time

At all times

No loading at any time

At all times

Shared

Paid-for parking place (Zone N3)

Mon-Fri 08:30-17:30 4h 1h

Pay And Display, Pay By Phone

£4.20/1h

Permit holders parking place (Zone N3)

Mon-Fri 08:30-17:30

REMOVED

No waiting at any time

At all times

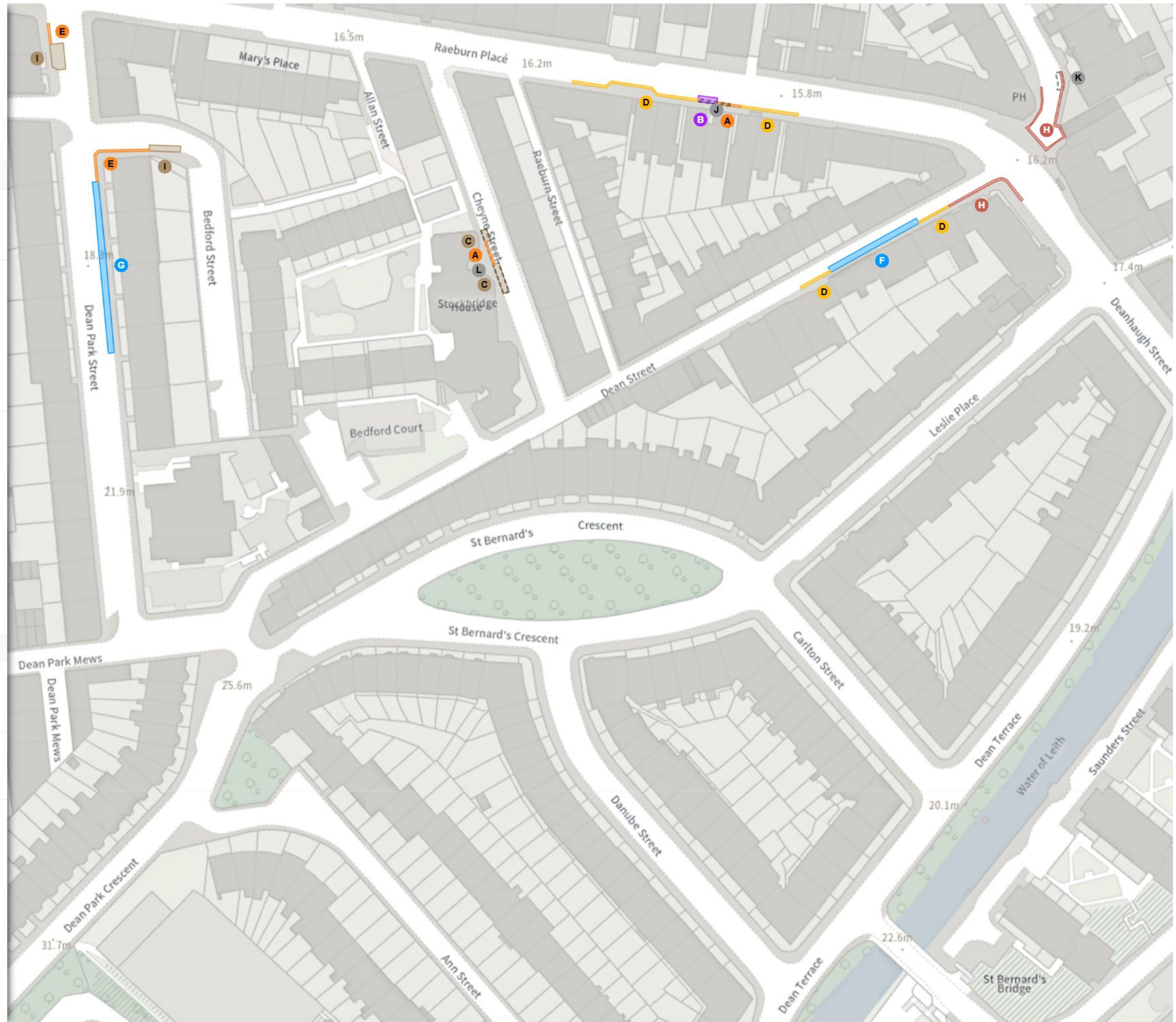
Permit holders parking place (Zone 5)

Mon-Fri 08:30-17:30

Scale: 1:1250 0 20 40 60m

NW 324215.243, 674693.034 SE 324599.606, 674345.295

© Crown copyright and database rights 2026 Ordnance Survey.
You are not permitted to copy, sub-license, distribute or sell any of this data to third parties in any form. Licence number 100023420



TRO/25/03

Map 27c of 76 Made 04/05/26

REMOVED

Shared

L Paid-for parking place (Zone N3)

Mon-Fri 08:30-17:30 4h 1h

Pay And Display, Pay By Phone

£4.20/1h

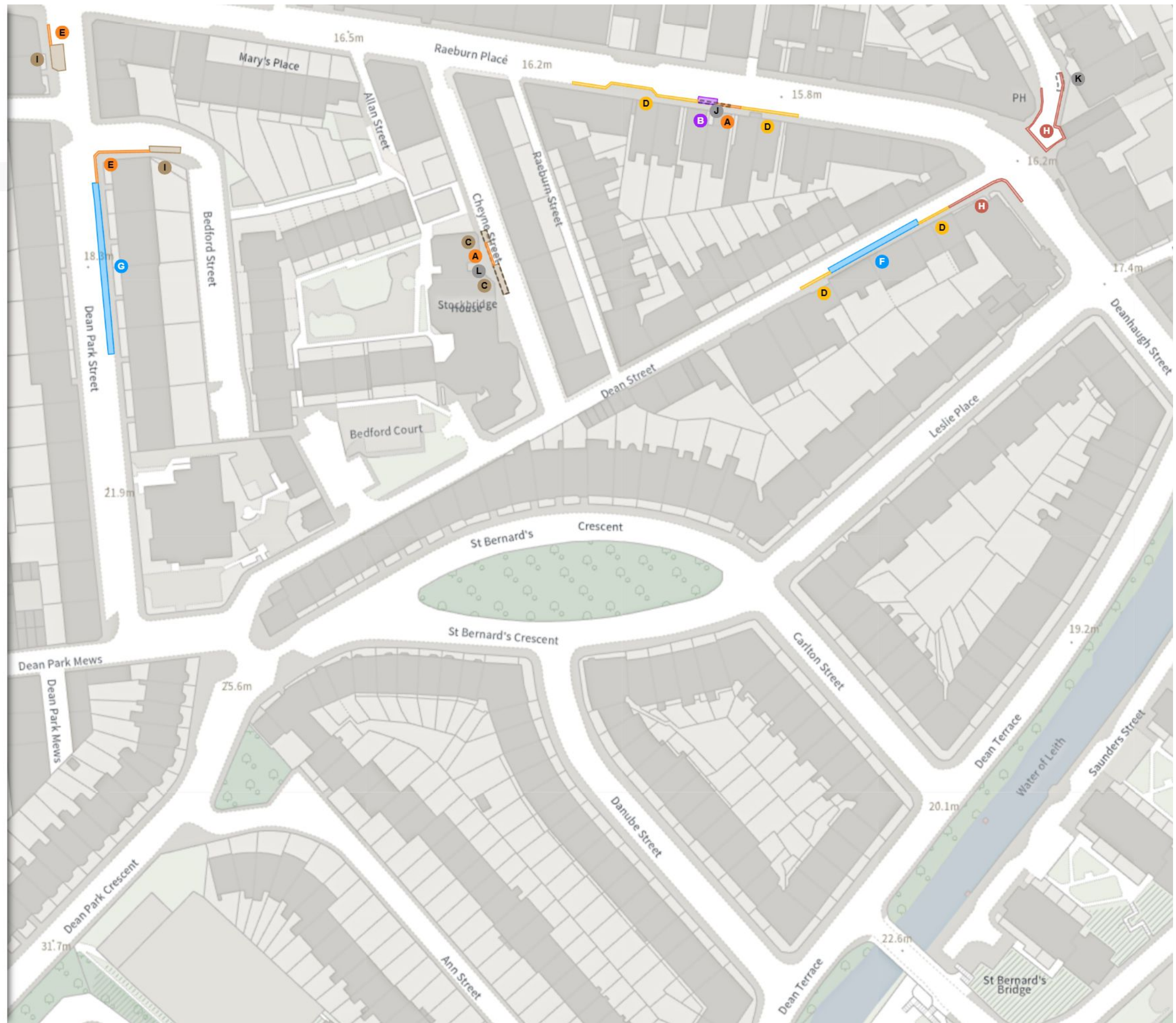
L Permit holders parking place (Zone N3)

Mon-Fri 08:30-17:30

Scale: 1:1250 0 20 40 60m

NW 324215.243, 674693.034 SE 324599.606, 674345.295

© Crown copyright and database rights 2026 Ordnance Survey.
You are not permitted to copy, sub-license, distribute or sell any of this data to third parties in any form. Licence number 100023420



TRO/25/03

Map 28 of 76 Made 04/05/26

ADDED

No waiting at any time

At all times

MODIFIED

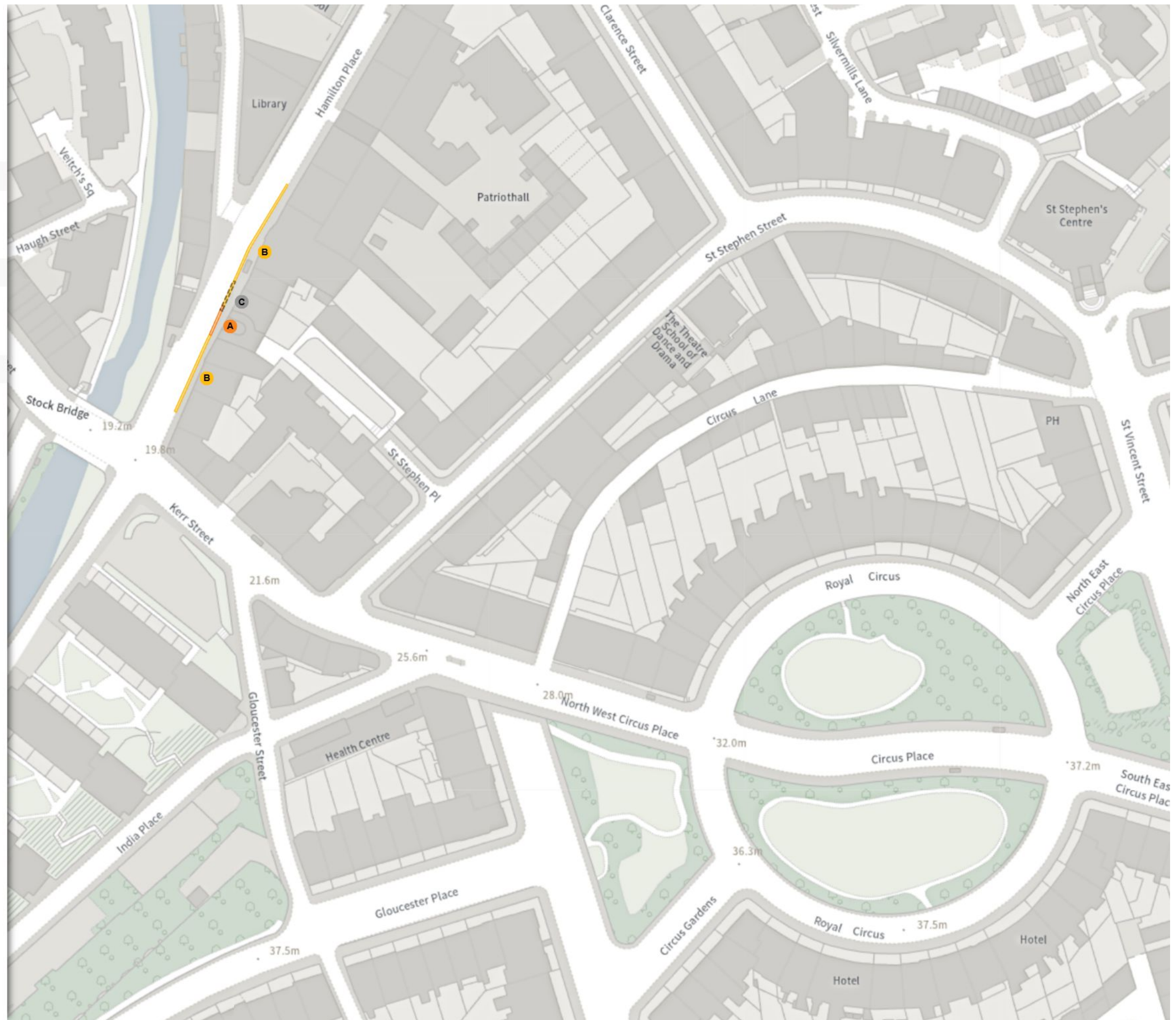
No waiting

Mon-Fri 08:30-17:30

REMOVED

No waiting at any time

At all times



Scale: 1:1250 0 20 40 60m

NW 324602.221, 674686.246 SE 324986.615, 674338.542

© Crown copyright and database rights 2026 Ordnance Survey.
You are not permitted to copy, sub-license, distribute or sell any of this data to third parties in any form. Licence number 100023420

TRO/25/03

Map 29a of 76 Made 04/05/26

ADDED

Permit holders parking place (Zone N1)

Mon-Fri 08:30-17:30

MODIFIED

Disabled persons' badge holders parking place

At all times

No waiting at any time

At all times

Shared

Paid-for parking place (Zone N1)

Mon-Fri 08:30-17:30 4h 1h

Pay And Display, Pay By Phone

£4.20/1h

Permit holders parking place (Zone N1)

Mon-Fri 08:30-17:30

REMOVED

No waiting

Mon-Fri 08:30-17:30

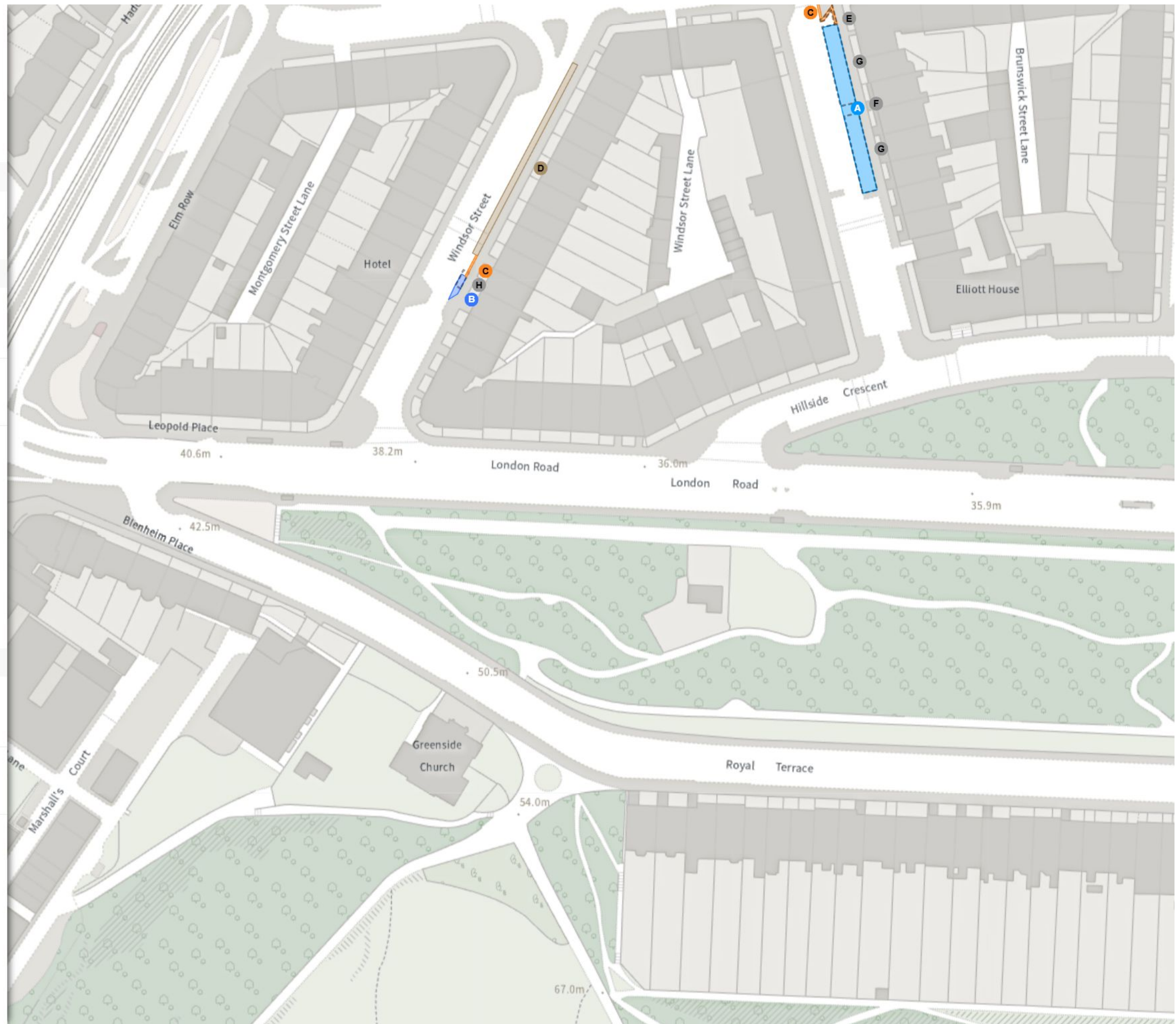
No waiting at any time

At all times

Scale: 1:1250 0 20 40 60m

NW 326150.471, 674659.438 SE 326534.989, 674311.873

© Crown copyright and database rights 2026 Ordnance Survey.
You are not permitted to copy, sub-license, distribute or sell any of this data to third parties in any form. Licence number 100023420



TRO/25/03

Map 29b of 76 Made 04/05/26

REMOVED

Permit holders parking place (Zone N1)

Mon-Fri 08:30-17:30

Shared

Paid-for parking place (Zone N1)

Mon-Fri 08:30-17:30 4h 1h

Pay And Display, Pay By Phone

£4.20/1h

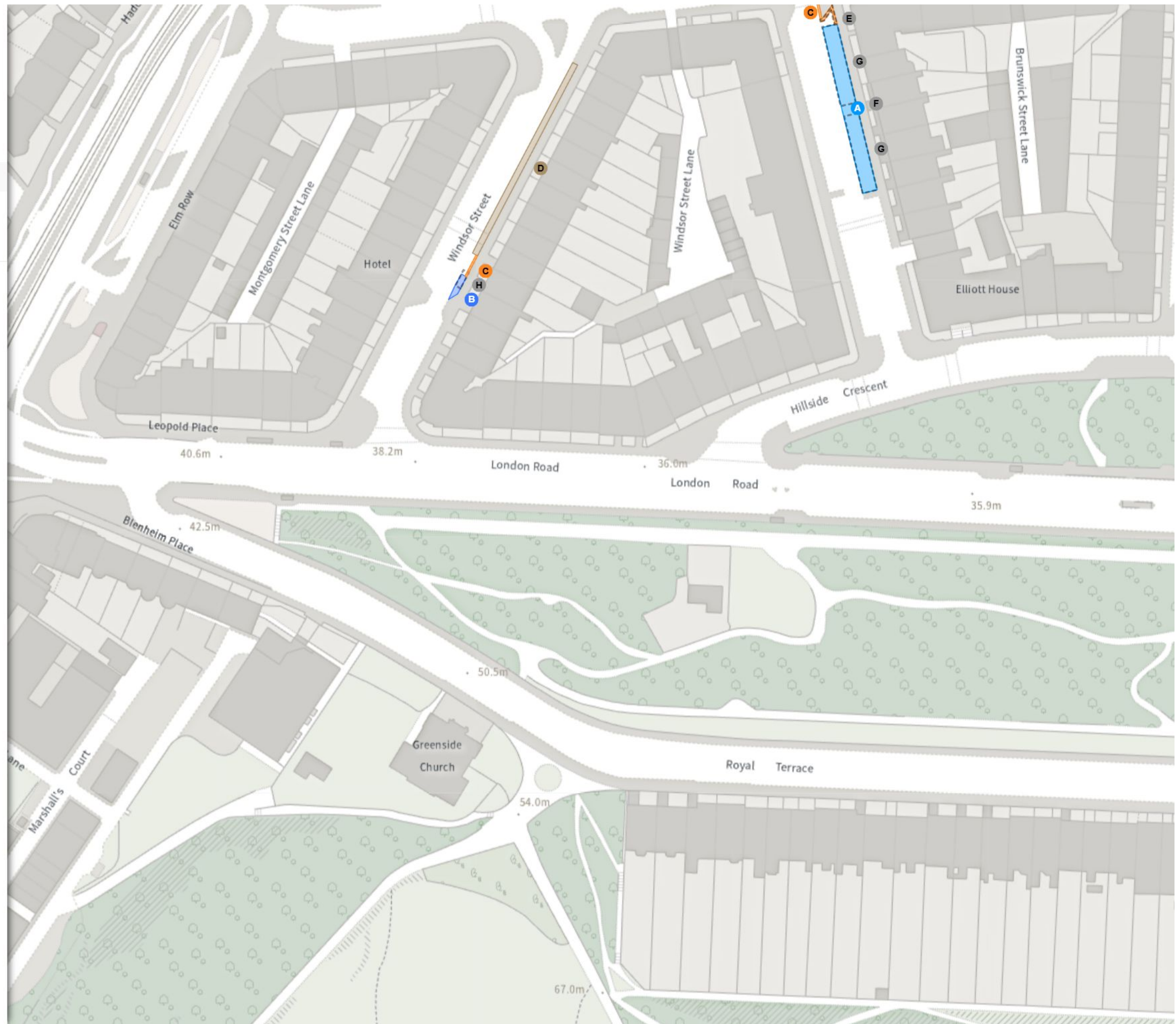
Permit holders parking place (Zone N1)

Mon-Fri 08:30-17:30

Scale: 1:1250 0 20 40 60m

NW 326150.471, 674659.438 SE 326534.989, 674311.873

© Crown copyright and database rights 2026 Ordnance Survey.
You are not permitted to copy, sub-license, distribute or sell any of this data to third parties in any form. Licence number 100023420



TRO/25/03

Map 30 of 76 Made 04/05/26

MODIFIED

- No waiting**
 - A** Mon-Fri 08:30-17:30
- No waiting at any time**
 - B** At all times
- Permit holders parking place (Zone N1)**
 - C** Mon-Fri 08:30-17:30
- Shared**
 - D** No waiting at any time
At all times
 - D** No loading at any time
At all times

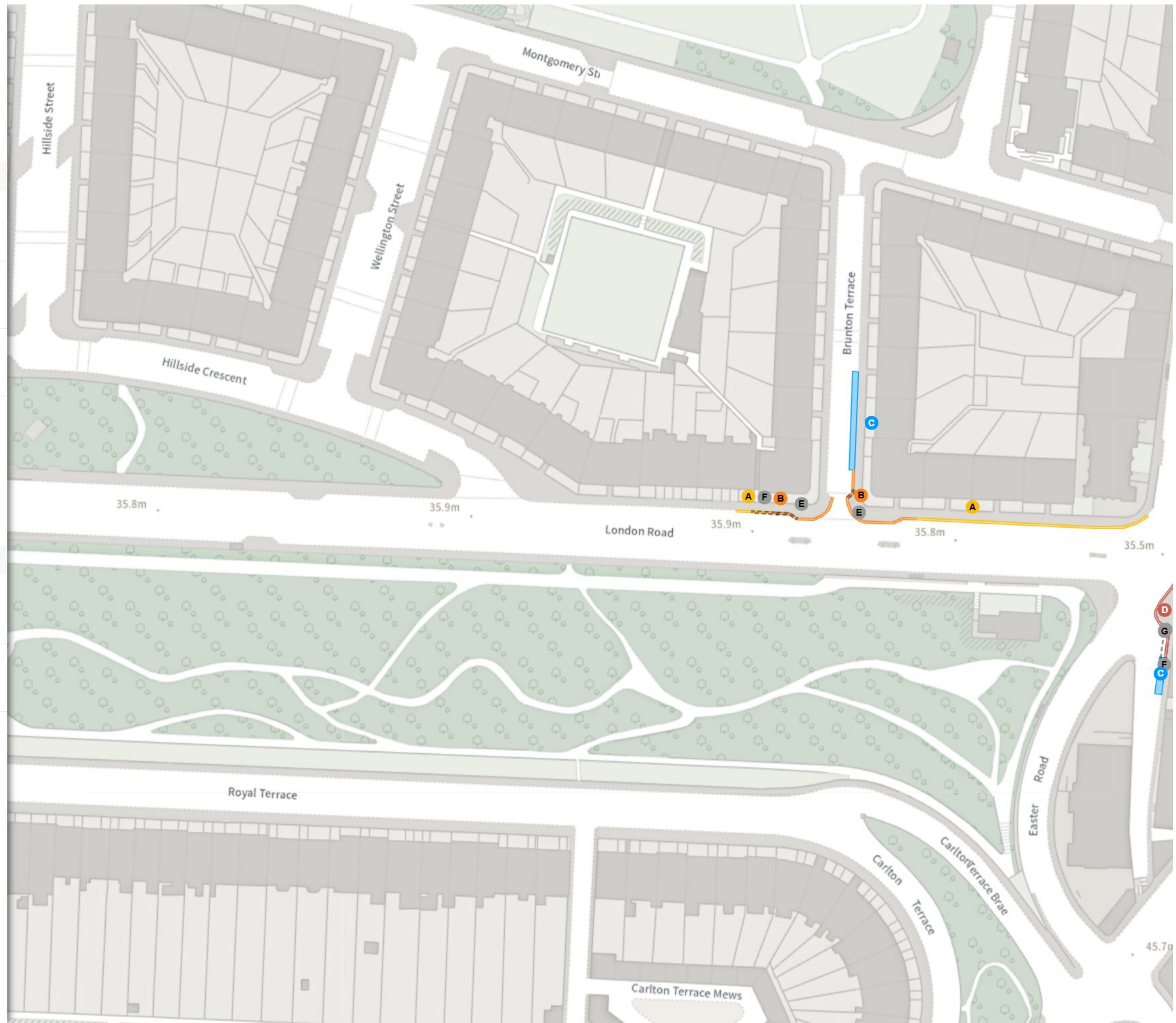
REMOVED

- No waiting**
 - E** Mon-Fri 08:30-17:30
- No waiting at any time**
 - F** At all times
- Permit holders parking place (Zone N1)**
 - G** Mon-Fri 08:30-17:30

Scale: 1:1250 0 20 40 60m

NW 326537.451, 674652.824 SE 326922, 674305.293

© Crown copyright and database rights 2026 Ordnance Survey.
You are not permitted to copy, sub-license, distribute or sell any of this data to third parties in any form. Licence number 100023420



TRO/25/03

Map 31a of 76 Made 04/05/26

ADDED

No waiting at any time

A At all times

Shared

B No waiting at any time

At all times

B No loading

Mon-Fri 08:30-17:30

MODIFIED

No waiting at any time

C At all times

Permit holders parking place (Zone N6)

D Mon-Fri 08:30-17:30

Shared

E No waiting at any time

At all times

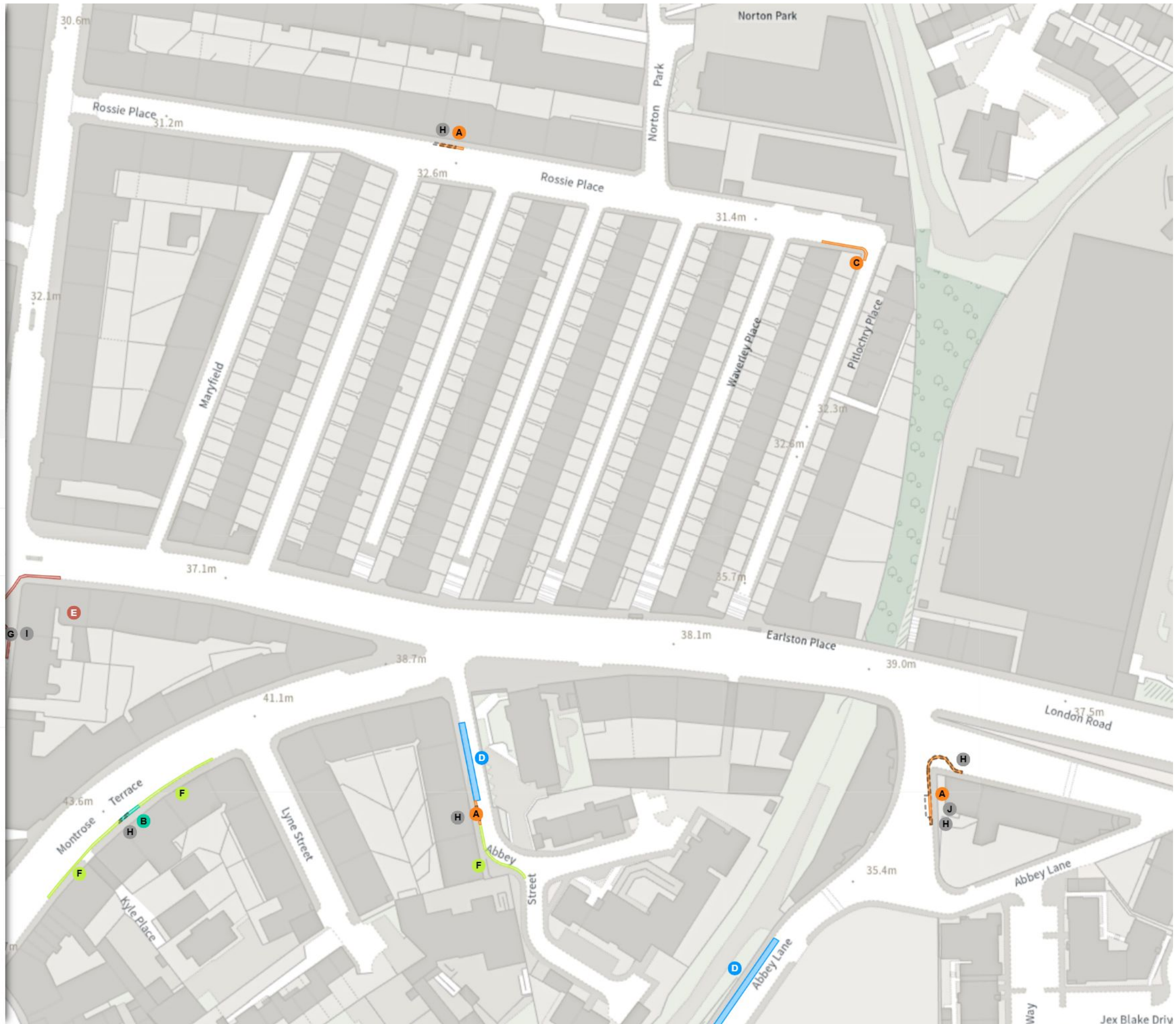
E No loading at any time

At all times

Scale: 1:1250 0 20 40 60m

NW 326924.598, 674646.242 SE 327309.178, 674298.746

© Crown copyright and database rights 2026 Ordnance Survey.
You are not permitted to copy, sub-license, distribute or sell any of this data to third parties in any form. Licence number 100023420



TRO/25/03

Map 31b of 76 Made 04/05/26

MODIFIED

- Shared
- F No waiting
Mon-Fri 08:30-17:30
- F No loading
Mon-Fri 08:30-17:30

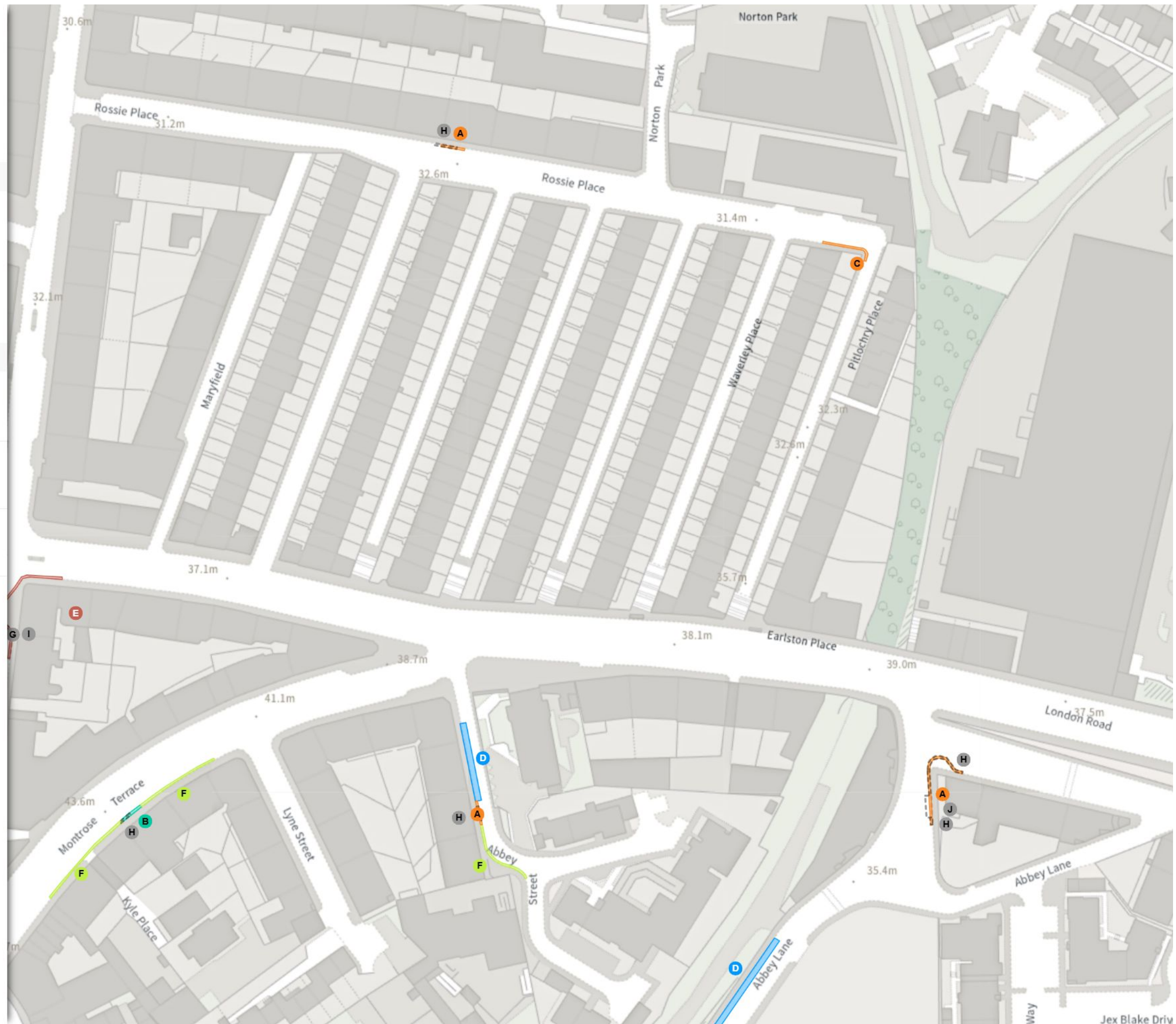
REMOVED

- No waiting
G Mon-Fri 08:30-17:30
- No waiting at any time
H At all times
- Permit holders parking place (Zone N1)
I Mon-Fri 08:30-17:30
- Permit holders parking place (Zone N6)
J Mon-Fri 08:30-17:30

Scale: 1:1250

NW 326924.598, 674646.242 SE 327309.178, 674298.746

© Crown copyright and database rights 2026 Ordnance Survey.
You are not permitted to copy, sub-license, distribute or sell any of this data to third parties in any form. Licence number 100023420



TRO/25/03

Map 32a of 76 Made 04/05/26

ADDED

No waiting at any time

A At all times

Paid-for parking place (Zone N6)

B Mon-Fri 08:30-17:30 9h 1h

Pay And Display £1.00/1h 0 534

Pay By Phone £11.20/9h - -

MODIFIED

No waiting at any time

C At all times

Permit holders parking place (Zone N6)

D Mon-Fri 08:30-17:30

Shared

E Paid-for parking place (Zone N6)

Mon-Fri 08:30-17:30 4h 1h

Pay And Display, Pay By Phone

£4.20/1h

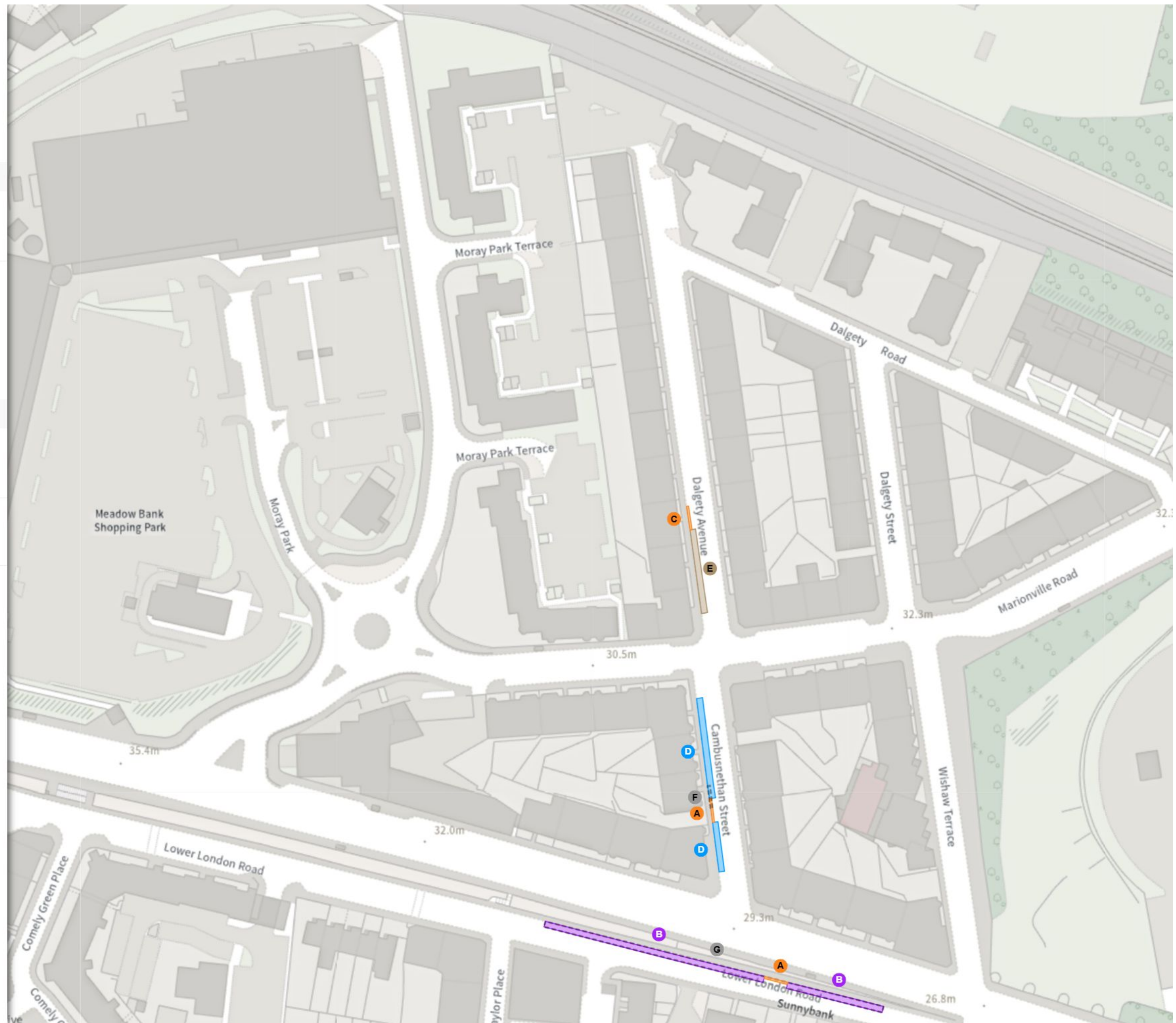
E Permit holders parking place (Zone N6)

Mon-Fri 08:30-17:30

Scale: 1:1250 0 20 40 60m

NW 327311.579, 674639.697 SE 327696.189, 674292.236

© Crown copyright and database rights 2026 Ordnance Survey. You are not permitted to copy, sub-license, distribute or sell any of this data to third parties in any form. Licence number 100023420



TRO/25/03

Map 32b of 76 Made 04/05/26

REMOVED

No waiting at any time

At all times

Paid-for parking place (Zone N6)

Mon-Fri 08:30-17:30 9h 1h

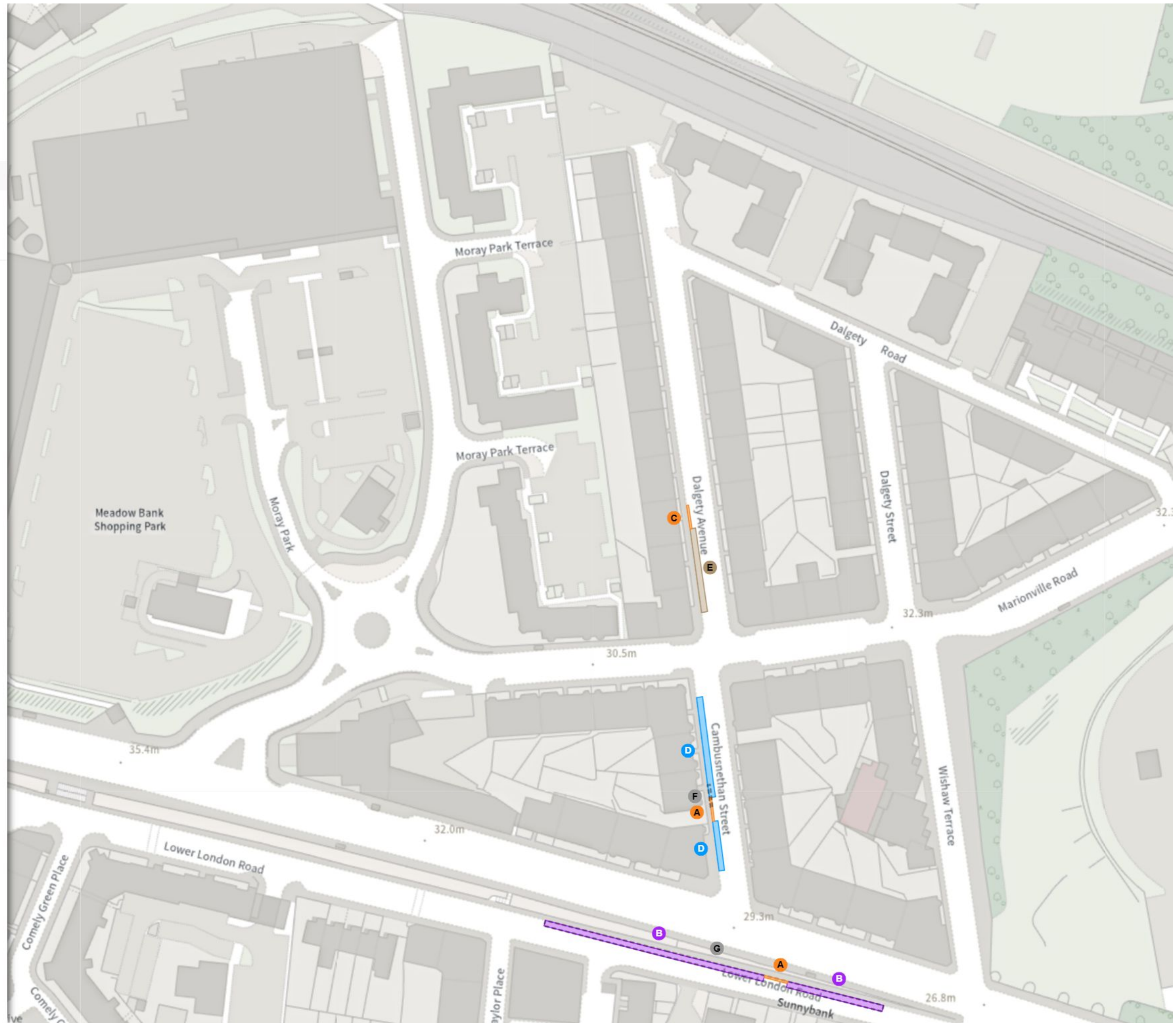
Pay And Display £1.00/1h 0 534

Pay By Phone £11.20/9h - -

Scale: 1:1250 0 20 40 60m

NW 327311.579, 674639.697 SE 327696.189, 674292.236

© Crown copyright and database rights 2026 Ordnance Survey.
You are not permitted to copy, sub-license, distribute or sell any of this data to third parties in any form. Licence number 100023420



TRO/25/03

Map 33 of 76 Made 04/05/26

ADDED

- No waiting at any time
- A At all times
- Permit holders parking place (Zone N6)
- B Mon-Fri 08:30-17:30

MODIFIED

- No waiting at any time
- C At all times
- Permit holders parking place (Zone N6)
- D Mon-Fri 08:30-17:30

- Shared
- E No waiting at any time
At all times

- F No loading at any time
At all times

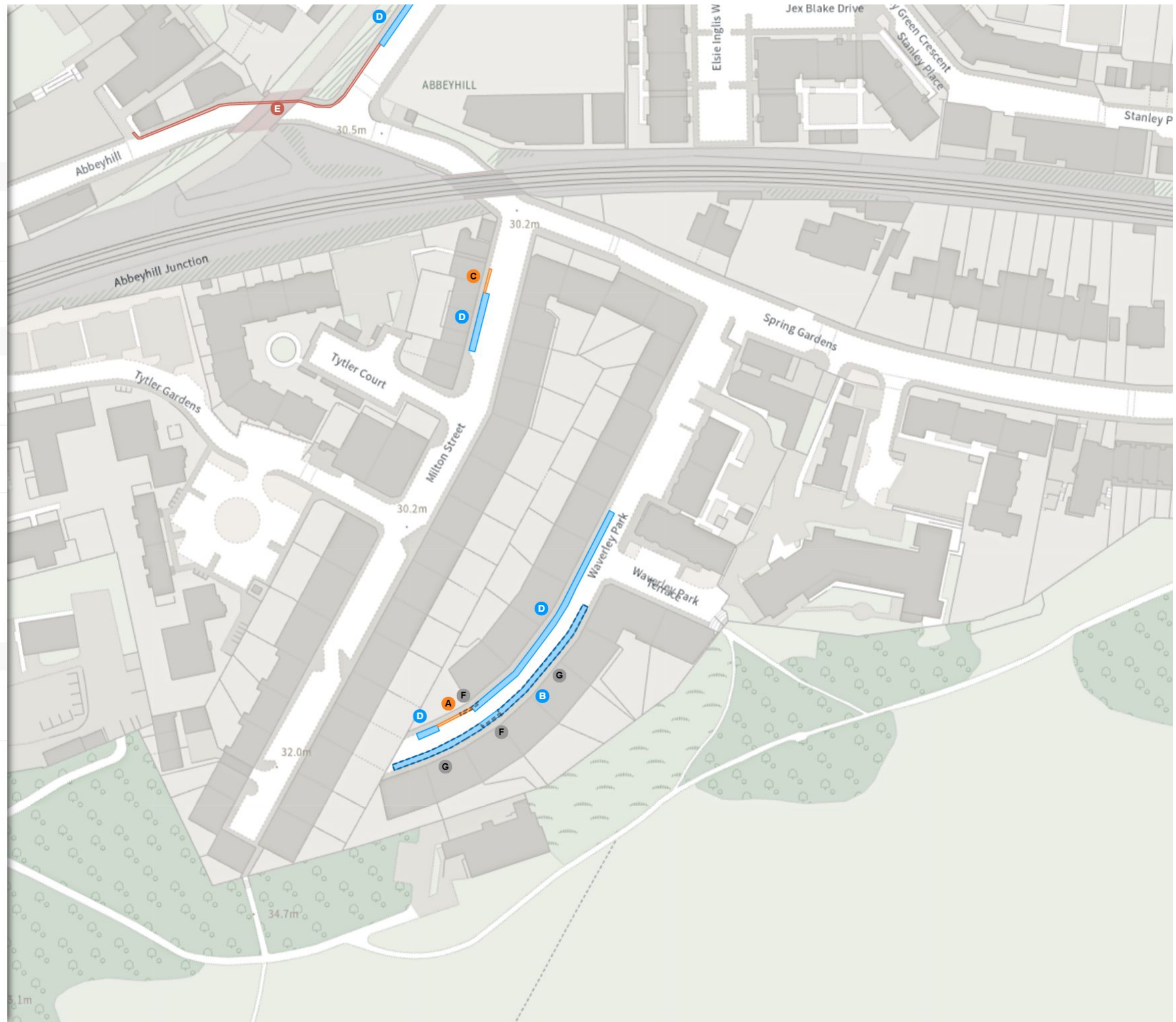
REMOVED

- No waiting at any time
- F At all times
- Permit holders parking place (Zone N6)
- G Mon-Fri 08:30-17:30

Scale: 1:1250

NW 327024.207, 674306.738 SE 327408.826, 673959.225

© Crown copyright and database rights 2026 Ordnance Survey.
You are not permitted to copy, sub-license, distribute or sell any of this data to third parties in any form. Licence number 100023420



TRO/25/03

Map 34 of 76 Made 04/05/26

ADDED

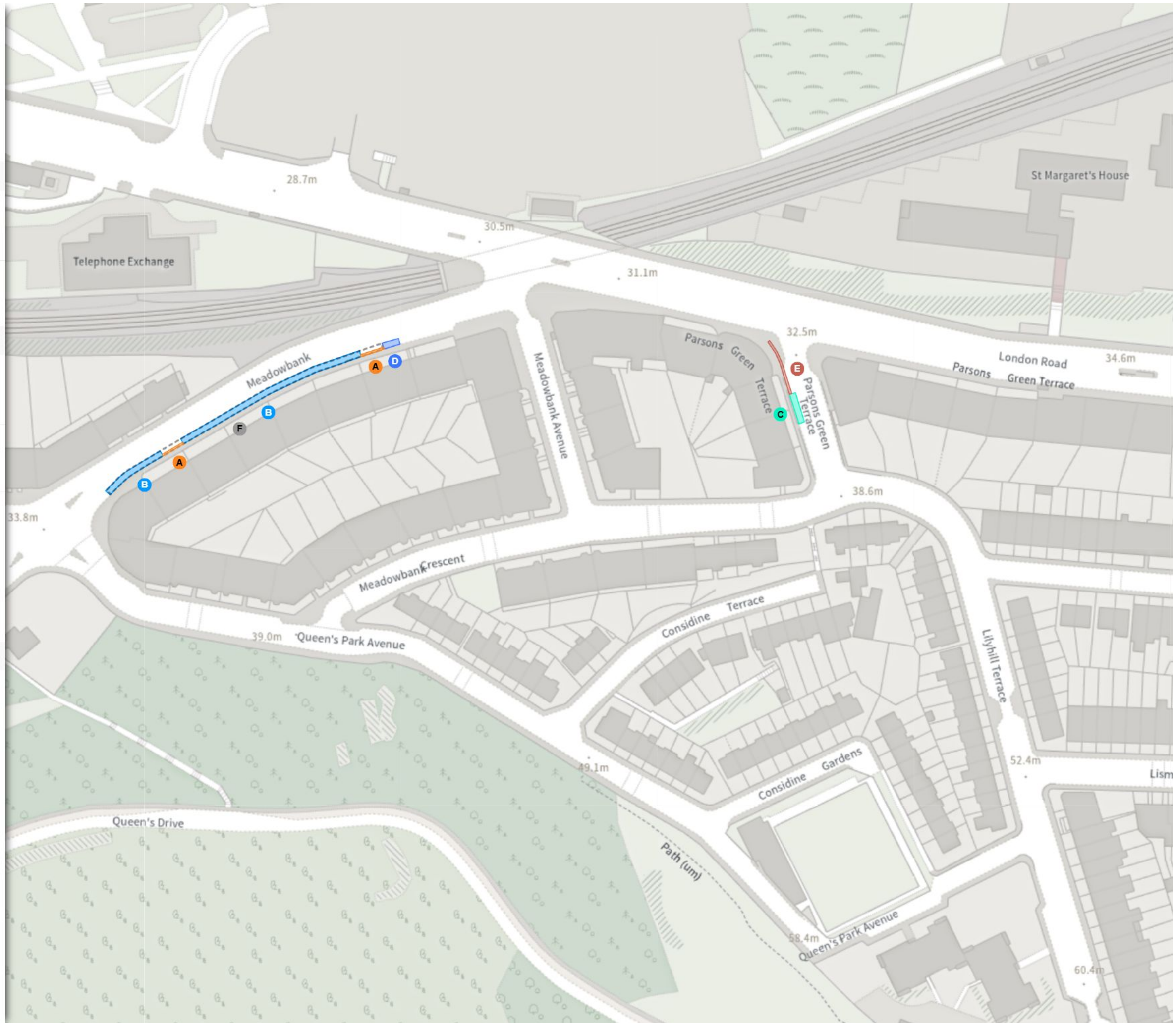
- No waiting at any time
- At all times
- Permit holders parking place (Zone N6)
- Mon-Fri 08:30-17:30

MODIFIED

- Car club parking place
- At all times
- Disabled persons' badge holders parking place
- At all times
- Shared
- No waiting at any time
- At all times
- No loading at any time
- At all times

REMOVED

- Permit holders parking place (Zone N6)
- Mon-Fri 08:30-17:30



Scale: 1:1250 0 20 40 60m

NW 327798.229, 674293.702 SE 328182.909, 673946.258

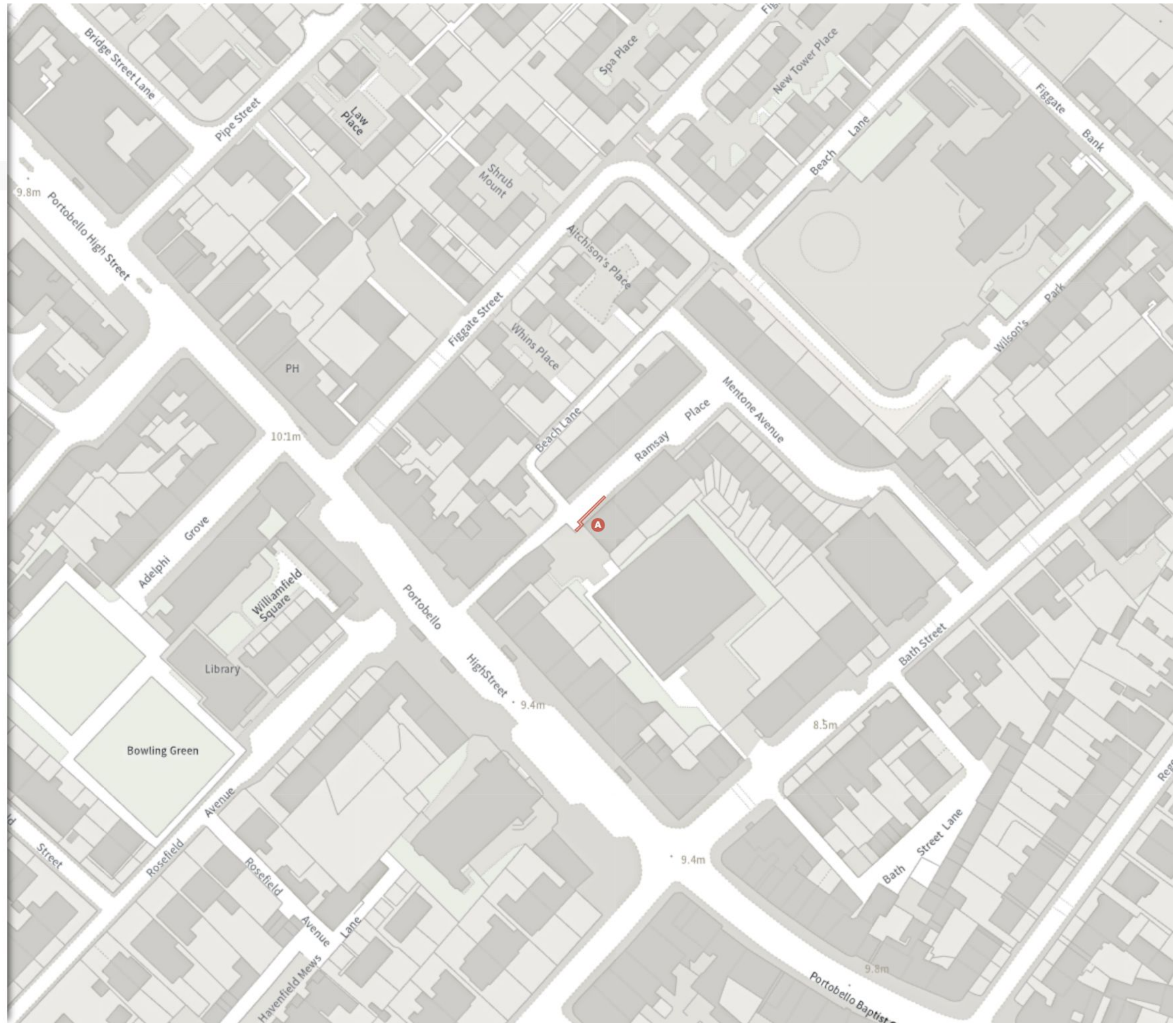
© Crown copyright and database rights 2026 Ordnance Survey.
You are not permitted to copy, sub-license, distribute or sell any of this data to third parties in any form. Licence number 100023420

TRO/25/03

Map 35 of 76 Made 04/05/26

MODIFIED

- Shared
- No waiting at any time
At all times
- No loading at any time
At all times



Scale: 1:1250 0 20 40 60m

NW 330297.549, 674163.628 SE 330682.437, 673816.402

© Crown copyright and database rights 2026 Ordnance Survey.
You are not permitted to copy, sub-license, distribute or sell any of this data to third parties in any form. Licence number 100023420

TRO/25/03

Map 36 of 76 Made 04/05/26

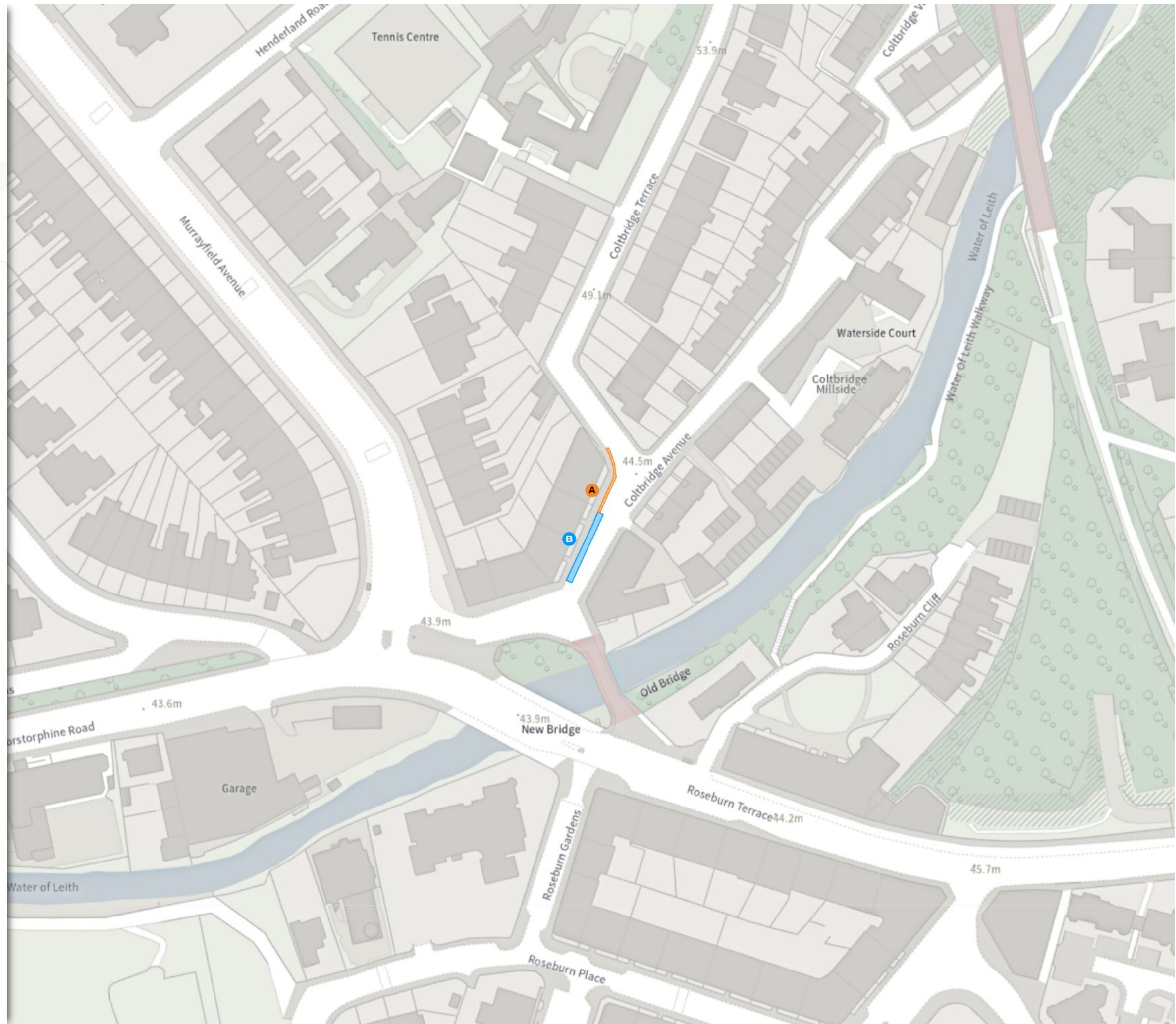
MODIFIED

No waiting at any time

At all times

Permit holders parking place (Priority parking area B9)

Mon-Fri 13:30-15:00



Scale: 1:1250 0 20 40 60m

NW 322735.426, 673472.855 SE 323119.785, 673124.886

© Crown copyright and database rights 2026 Ordnance Survey.
You are not permitted to copy, sub-license, distribute or sell any of this data to third parties in any form. Licence number 100023420

TRO/25/03

Map 37 of 76 Made 04/05/26

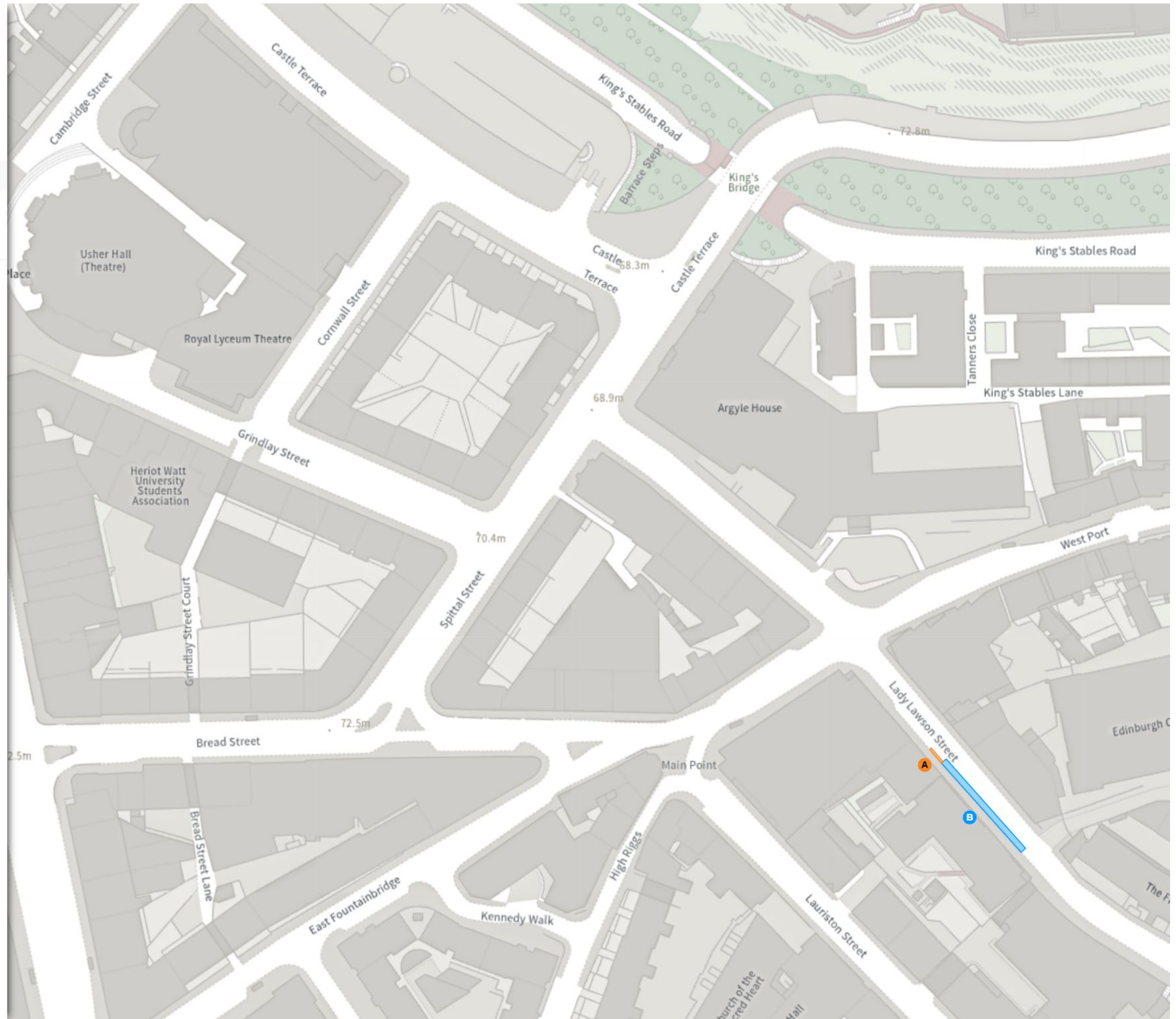
MODIFIED

No waiting at any time

At all times

Permit holders parking place (Zone 4)

Mon-Sat 08:30-18:30
Sun 12:30-18:30



Scale: 1:1250 0 20 40 60m

NW 324809.682, 673433.507 SE 325194.207, 673085.725

© Crown copyright and database rights 2026 Ordnance Survey.
You are not permitted to copy, sub-license, distribute or sell any of this data to third parties in any form. Licence number 100023420

TRO/25/03

Map 38a of 76 Made 04/05/26

ADDED

No waiting at any time

At all times

Permit holders parking place (Zone S4)

Mon-Fri 08:30-17:30

Shared

Paid-for parking place (Zone S4)

Mon-Fri 08:30-17:30 4h 1h

Pay And Display, Pay By Phone

£4.20/1h

Permit holders parking place (Zone S4)

Mon-Fri 08:30-17:30

MODIFIED

No waiting at any time

At all times

REMOVED

No waiting

Mon-Fri 08:30-17:30

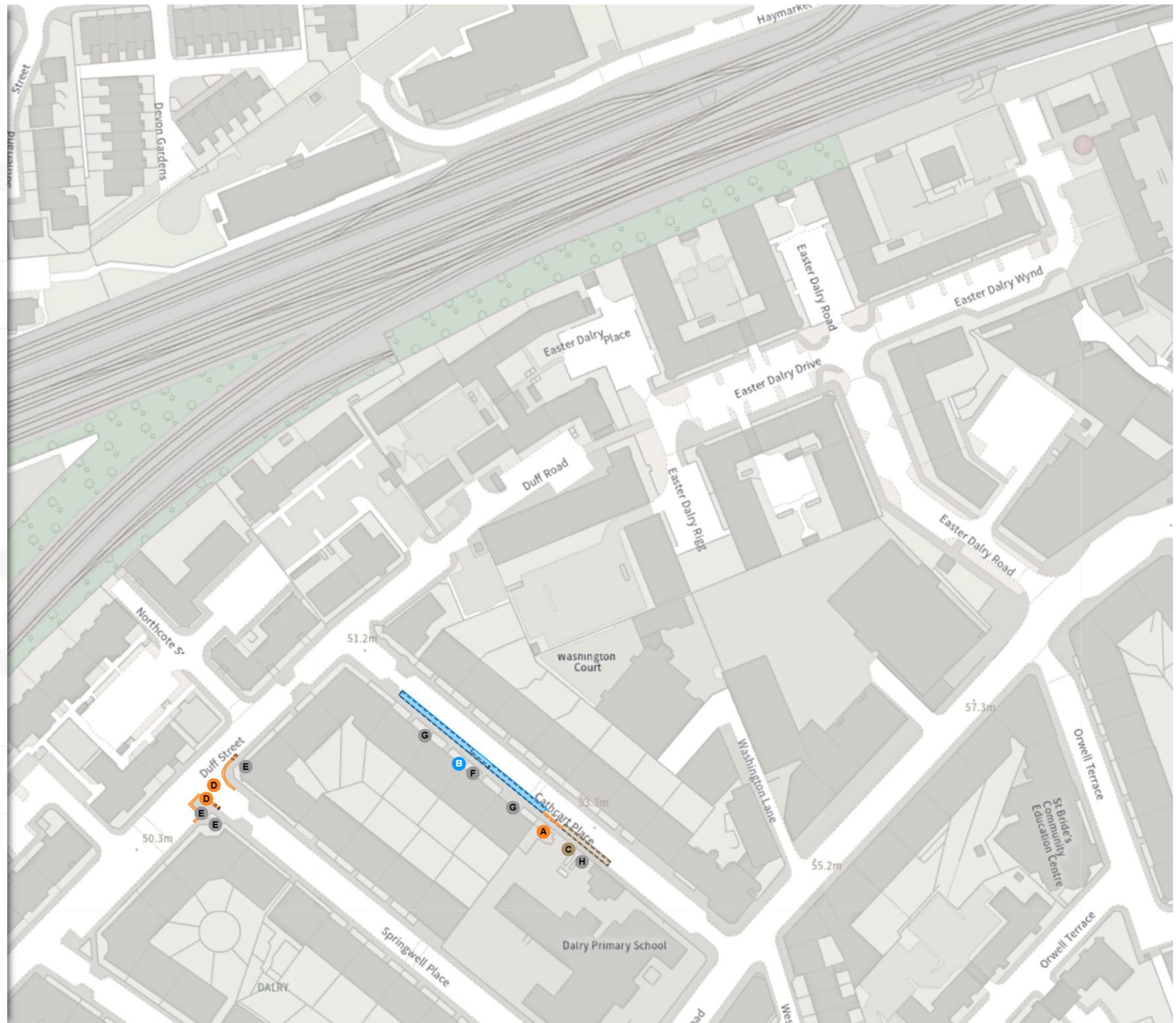
No waiting at any time

At all times

Scale: 1:1250 0 20 40 60m

NW 323519.145, 673118.453 SE 323903.597, 672770.529

© Crown copyright and database rights 2026 Ordnance Survey.
You are not permitted to copy, sub-license, distribute or sell any of this data to third parties in any form. Licence number 100023420



TRO/25/03

Map 38b of 76 Made 04/05/26

REMOVED

Permit holders parking place (Zone S4)

Mon-Fri 08:30-17:30

Shared

Paid-for parking place (Zone S4)

Mon-Fri 08:30-17:30 4h 1h

Pay And Display, Pay By Phone

£4.20/1h

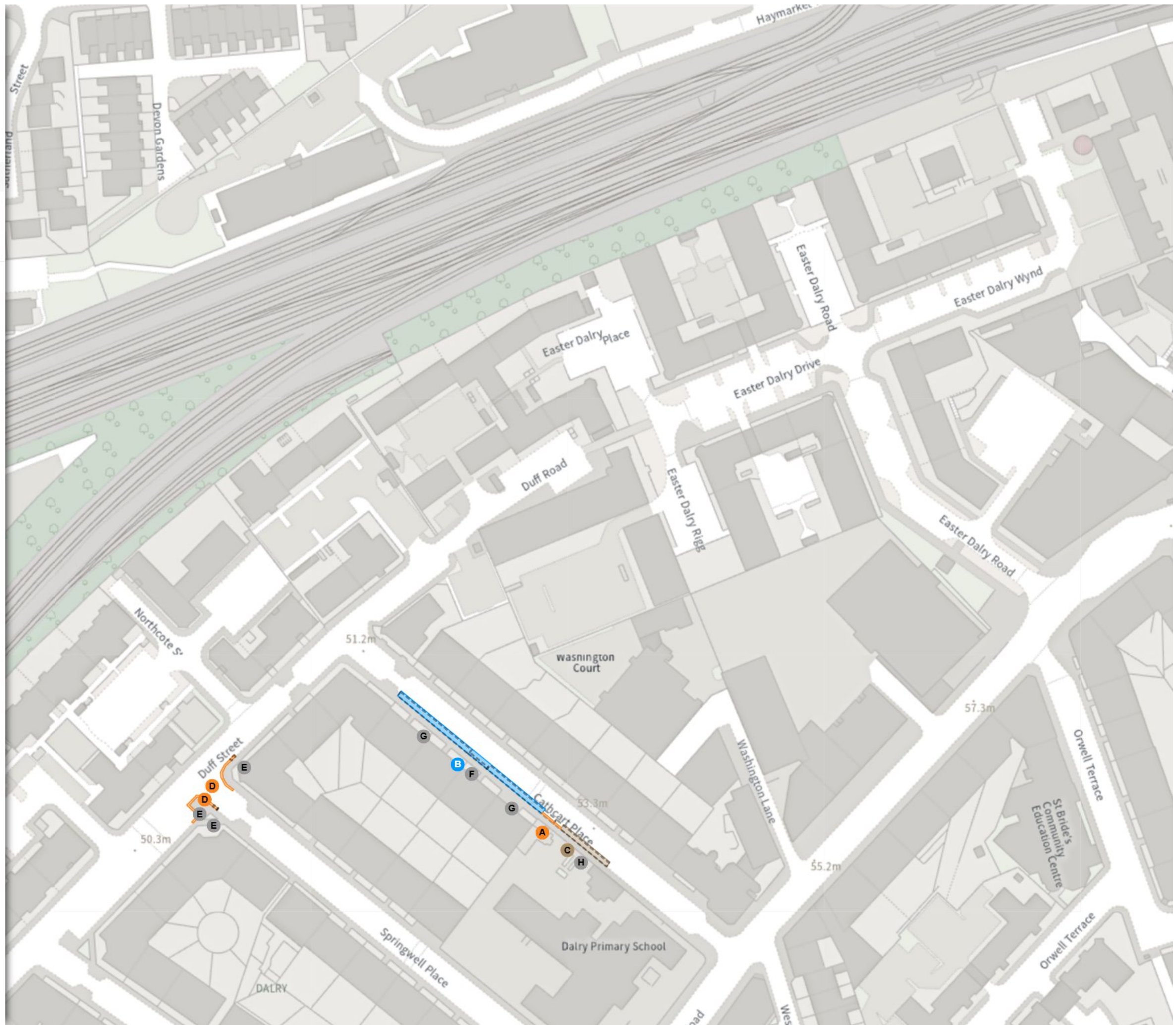
Permit holders parking place (Zone S4)

Mon-Fri 08:30-17:30

Scale: 1:1250 0 20 40 60m

NW 323519.145, 673118.453 SE 323903.597, 672770.529

© Crown copyright and database rights 2026 Ordnance Survey.
You are not permitted to copy, sub-license, distribute or sell any of this data to third parties in any form. Licence number 100023420



TRO/25/03

Map 39a of 76 Made 04/05/26

ADDED

No waiting at any time

A At all times

Paid-for parking place (Zone S4)

B Mon-Fri 08:30-17:30 4h 1h

Pay And Display, Pay By Phone

£4.20/1h

Permit holders parking place (Zone S4)

C Mon-Fri 08:30-17:30

Shared

D Paid-for parking place (Zone S4)

Mon-Fri 08:30-17:30 4h 1h

Pay And Display, Pay By Phone

£4.20/1h

D Permit holders parking place (Zone S4)

Mon-Fri 08:30-17:30

MODIFIED

No waiting

E Mon-Fri 08:30-17:30

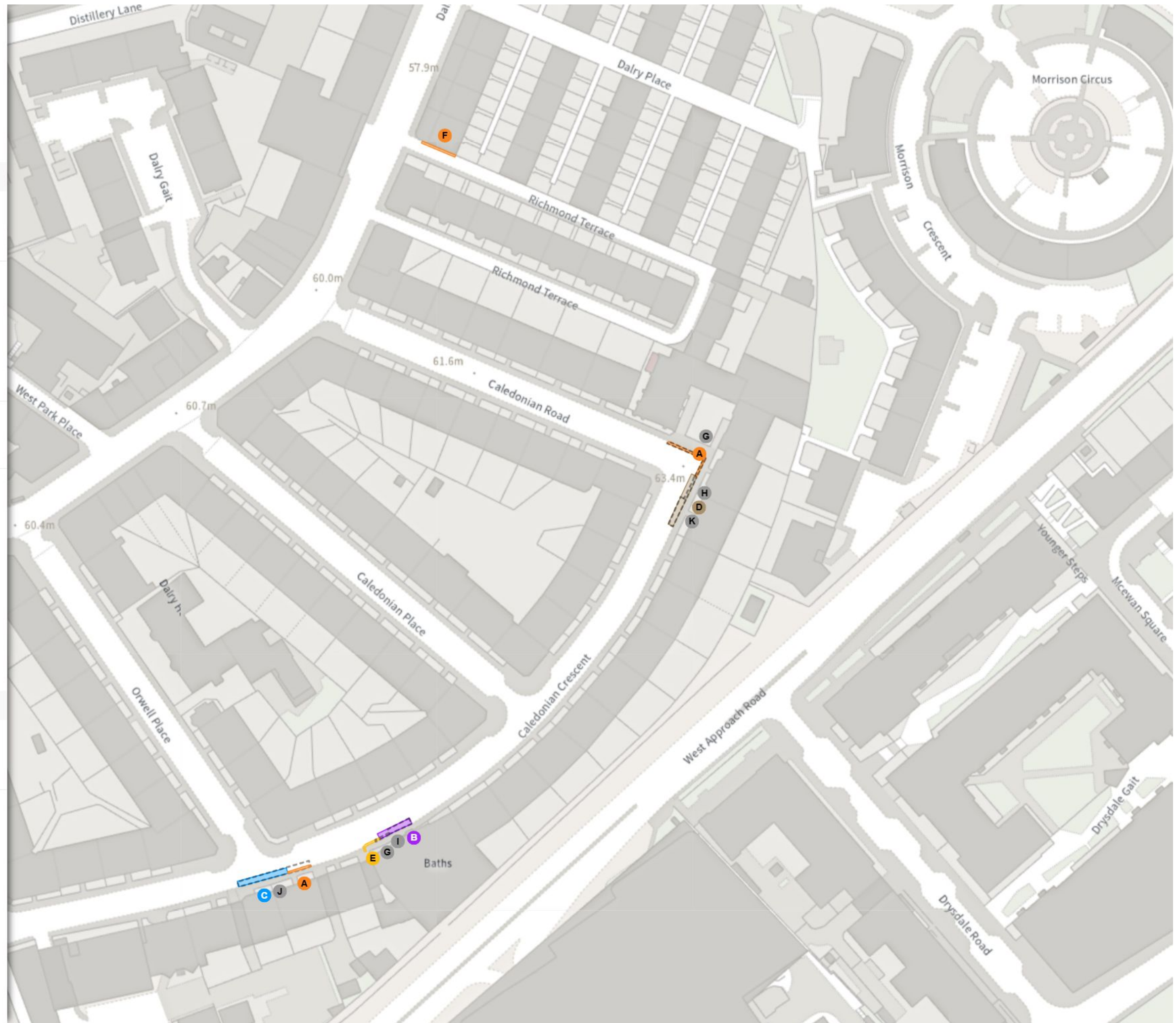
No waiting at any time

F At all times

Scale: 1:1250 0 20 40 60m

NW 323906.264, 673111.605 SE 324290.748, 672763.715

© Crown copyright and database rights 2026 Ordnance Survey. You are not permitted to copy, sub-license, distribute or sell any of this data to third parties in any form. Licence number 100023420



TRO/25/03

Map 39b of 76 Made 04/05/26

REMOVED

No waiting

Mon-Fri 08:30-17:30

No waiting at any time

At all times

Paid-for parking place (Zone S4)

Mon-Fri 08:30-17:30 4h 1h

Pay And Display, Pay By Phone

£4.20/1h

Permit holders parking place (Zone S4)

Mon-Fri 08:30-17:30

Shared

Paid-for parking place (Zone S4)

Mon-Fri 08:30-17:30 4h 1h

Pay And Display, Pay By Phone

£4.20/1h

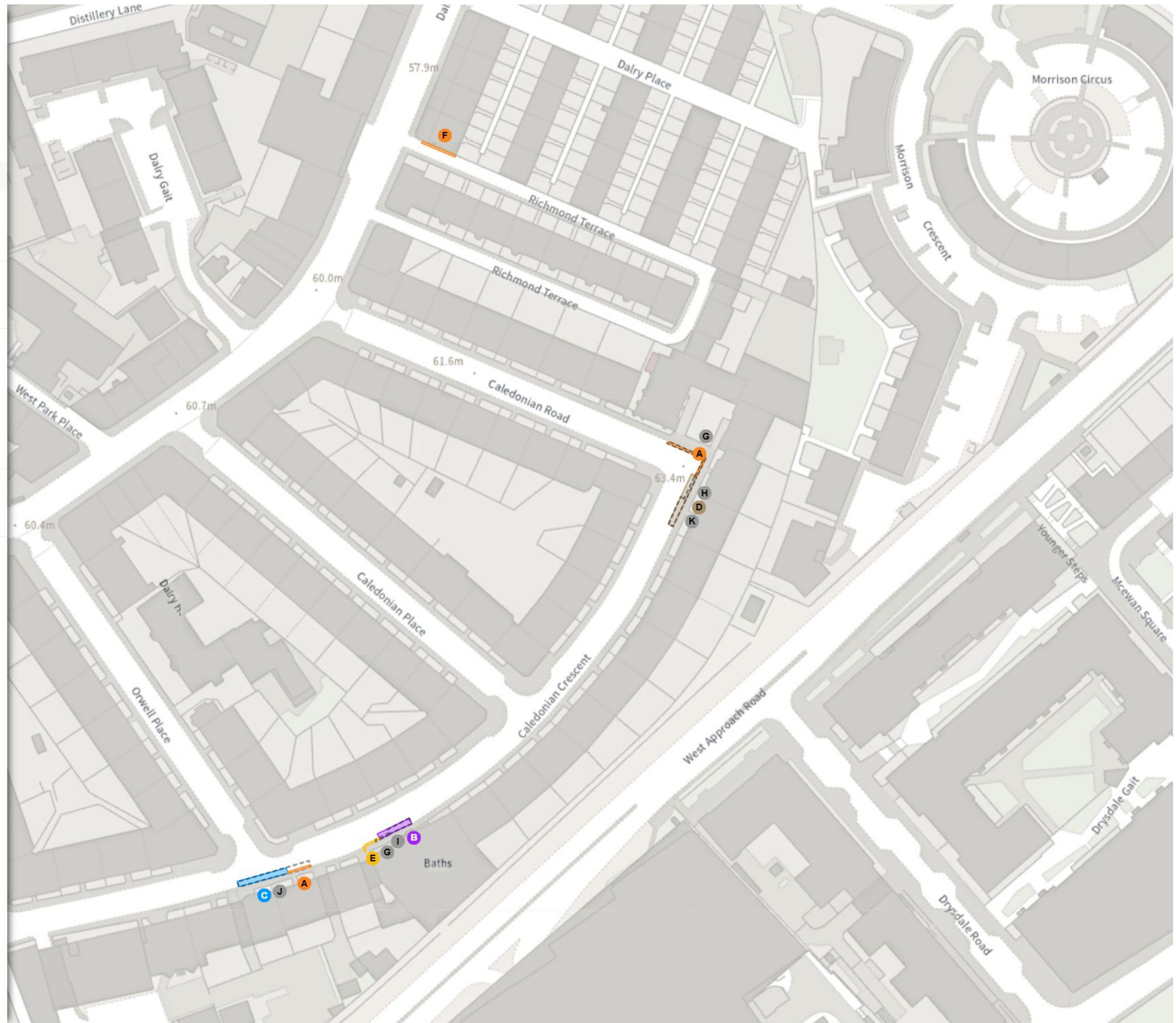
Permit holders parking place (Zone S4)

Mon-Fri 08:30-17:30

Scale: 1:1250 0 20 40 60m

NW 323906.264, 673111.605 SE 324290.748, 672763.715

© Crown copyright and database rights 2026 Ordnance Survey.
You are not permitted to copy, sub-license, distribute or sell any of this data to third parties in any form. Licence number 100023420



TRO/25/03

Map 40 of 76 Made 04/05/26

ADDED

No waiting at any time

At all times

MODIFIED

No waiting

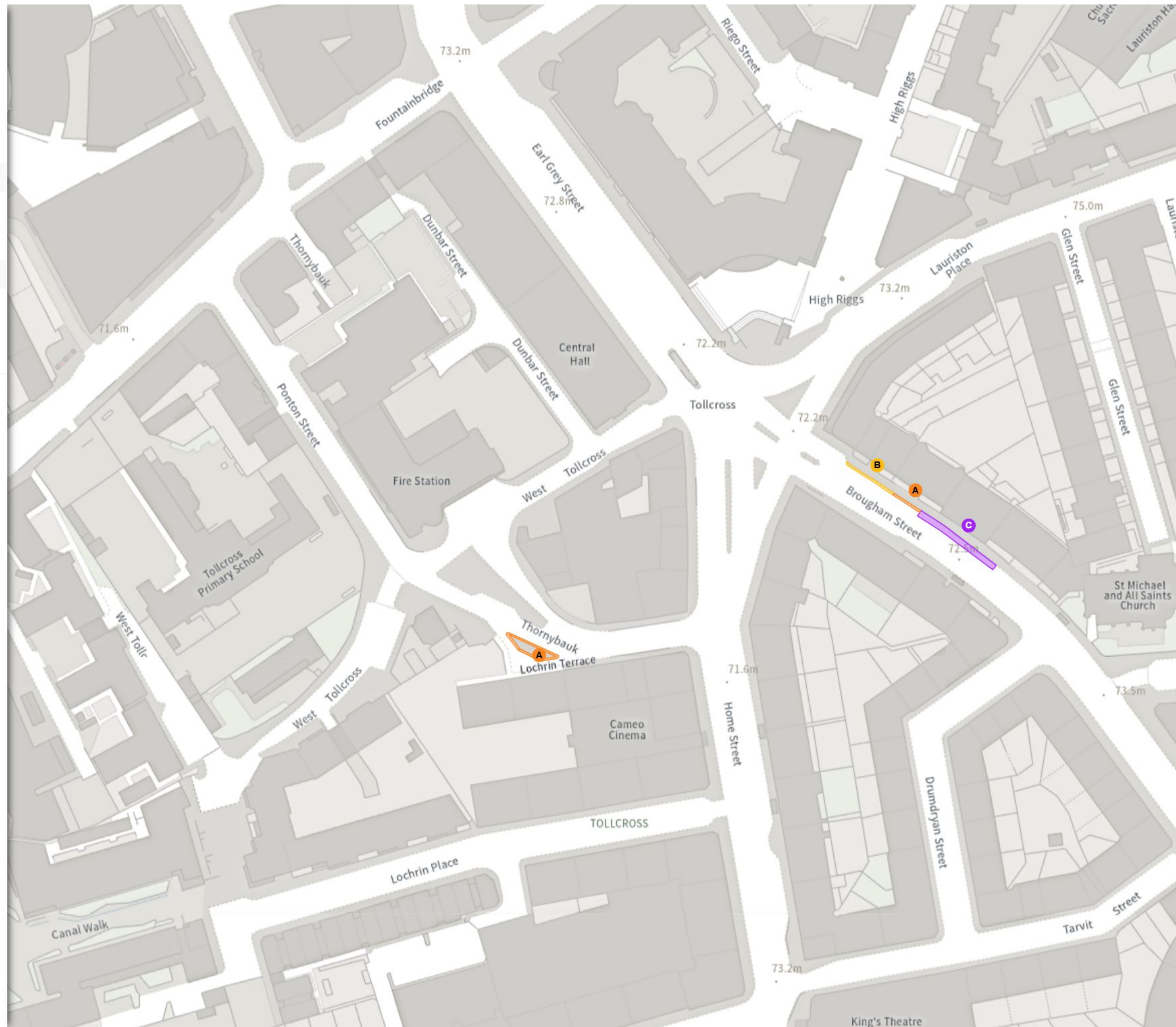
Mon-Sat 08:30-18:30
Sun 12:30-18:30

Paid-for parking place (Zone 4)

Mon-Sat 08:30-18:30
Sun 12:30-18:30

Pay And Display, Pay By Phone

£6.80/1h



Scale: 1:1250

NW 324680.672, 673098.008 SE 325065.218, 672750.188

© Crown copyright and database rights 2026 Ordnance Survey.
You are not permitted to copy, sub-license, distribute or sell any of this data to third parties in any form. Licence number 100023420

TRO/25/03

Map 41a of 76 Made 04/05/26

ADDED

Car club parking place

A At all times

No waiting

B Mon-Fri 08:30-17:30

No waiting at any time

C At all times

Paid-for parking place (Zone S4)

D Mon-Fri 08:30-17:30 2h 1h

Pay And Display, Pay By Phone

£4.20/1h

Permit holders parking place (Zone S4)

E Mon-Fri 08:30-17:30

Shared

F Paid-for parking place (Zone S4)

Mon-Fri 08:30-17:30 4h 1h

Pay And Display, Pay By Phone

£4.20/1h

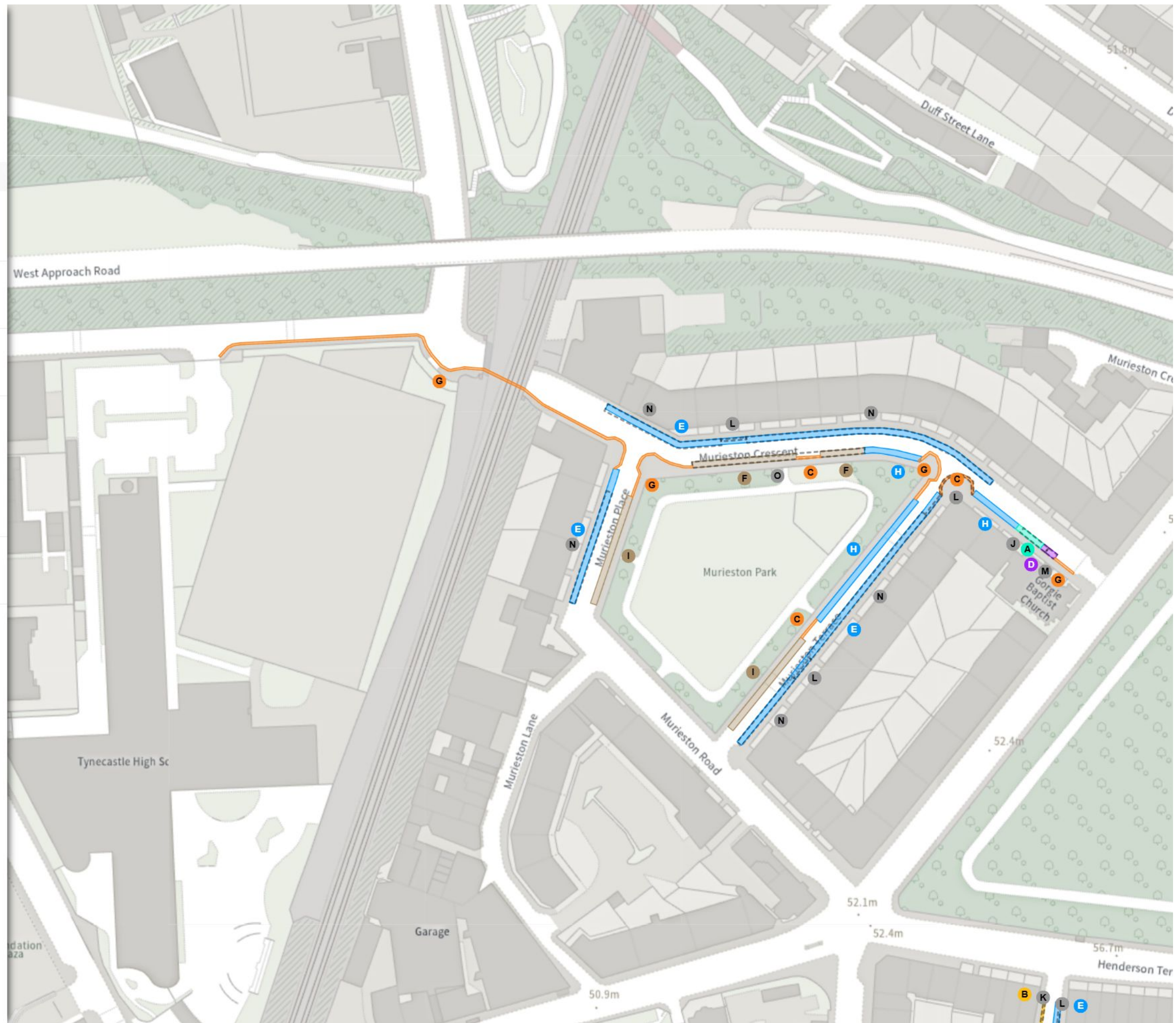
F Permit holders parking place (Zone S4)

Mon-Fri 08:30-17:30

Scale: 1:1250 0 20 40 60m

NW 323218.144, 672786.022 SE 323602.604, 672438.044

© Crown copyright and database rights 2026 Ordnance Survey.
You are not permitted to copy, sub-license, distribute or sell any of this data to third parties in any form. Licence number 100023420



TRO/25/03

Map 41b of 76 Made 04/05/26

MODIFIED

No waiting at any time

At all times

Permit holders parking place (Zone S4)

Mon-Fri 08:30-17:30

Shared

Paid-for parking place (Zone S4)

Mon-Fri 08:30-17:30 4h 1h

Pay And Display, Pay By Phone

£4.20/1h

Permit holders parking place (Zone S4)

Mon-Fri 08:30-17:30

REMOVED

Car club parking place

At all times

No waiting

Mon-Fri 08:30-17:30

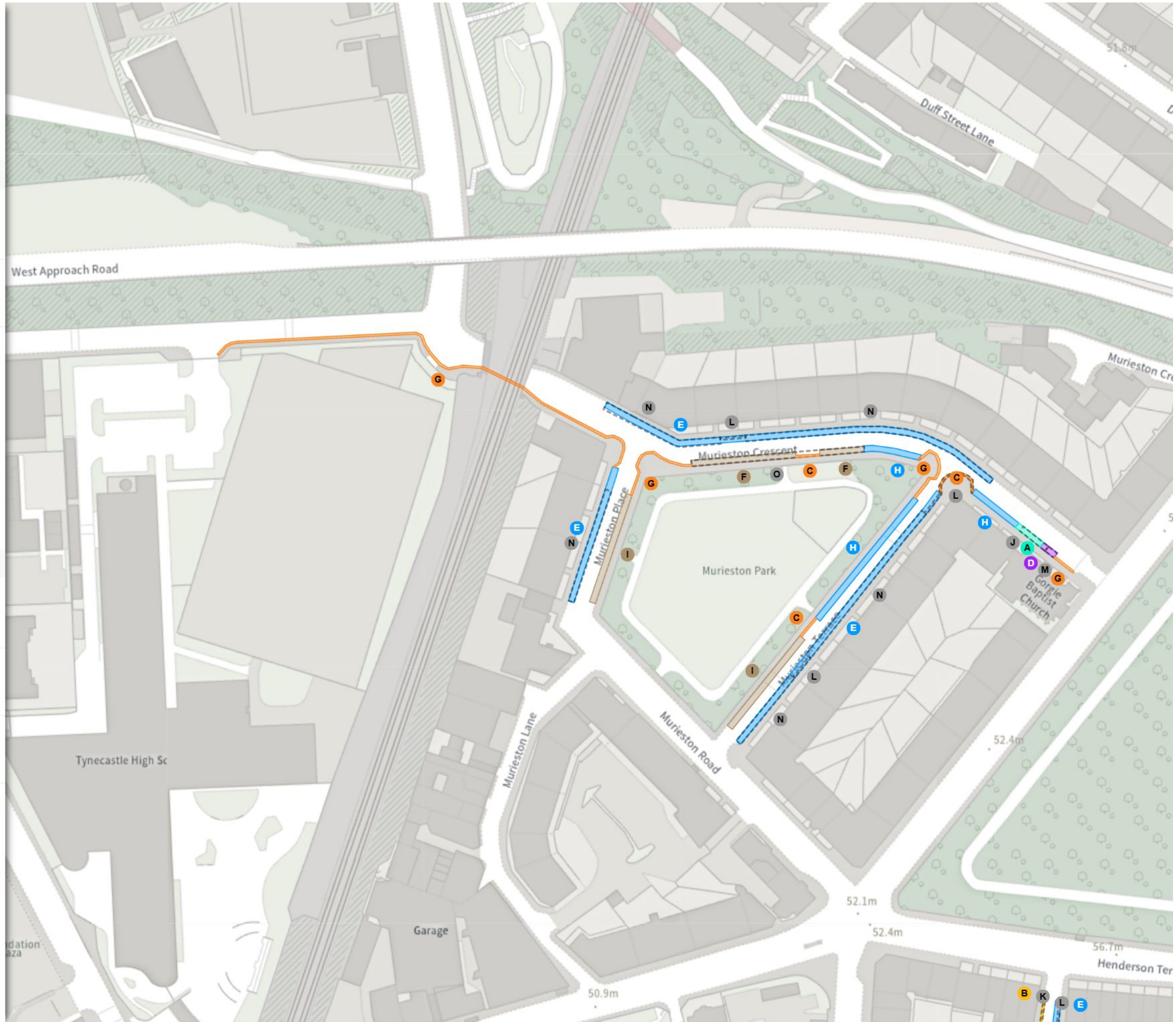
No waiting at any time

At all times

Scale: 1:1250 0 20 40 60m

NW 323218.144, 672786.022 SE 323602.604, 672438.044

© Crown copyright and database rights 2026 Ordnance Survey.
You are not permitted to copy, sub-license, distribute or sell any of this data to third parties in any form. Licence number 100023420



TRO/25/03

Map 41c of 76 Made 04/05/26

REMOVED

Paid-for parking place (Zone S4)

Mon-Fri 08:30-17:30 2h 1h

Pay And Display, Pay By Phone

£4.20/1h

Permit holders parking place (Zone S4)

Mon-Fri 08:30-17:30

Shared

Paid-for parking place (Zone S4)

Mon-Fri 08:30-17:30 4h 1h

Pay And Display, Pay By Phone

£4.20/1h

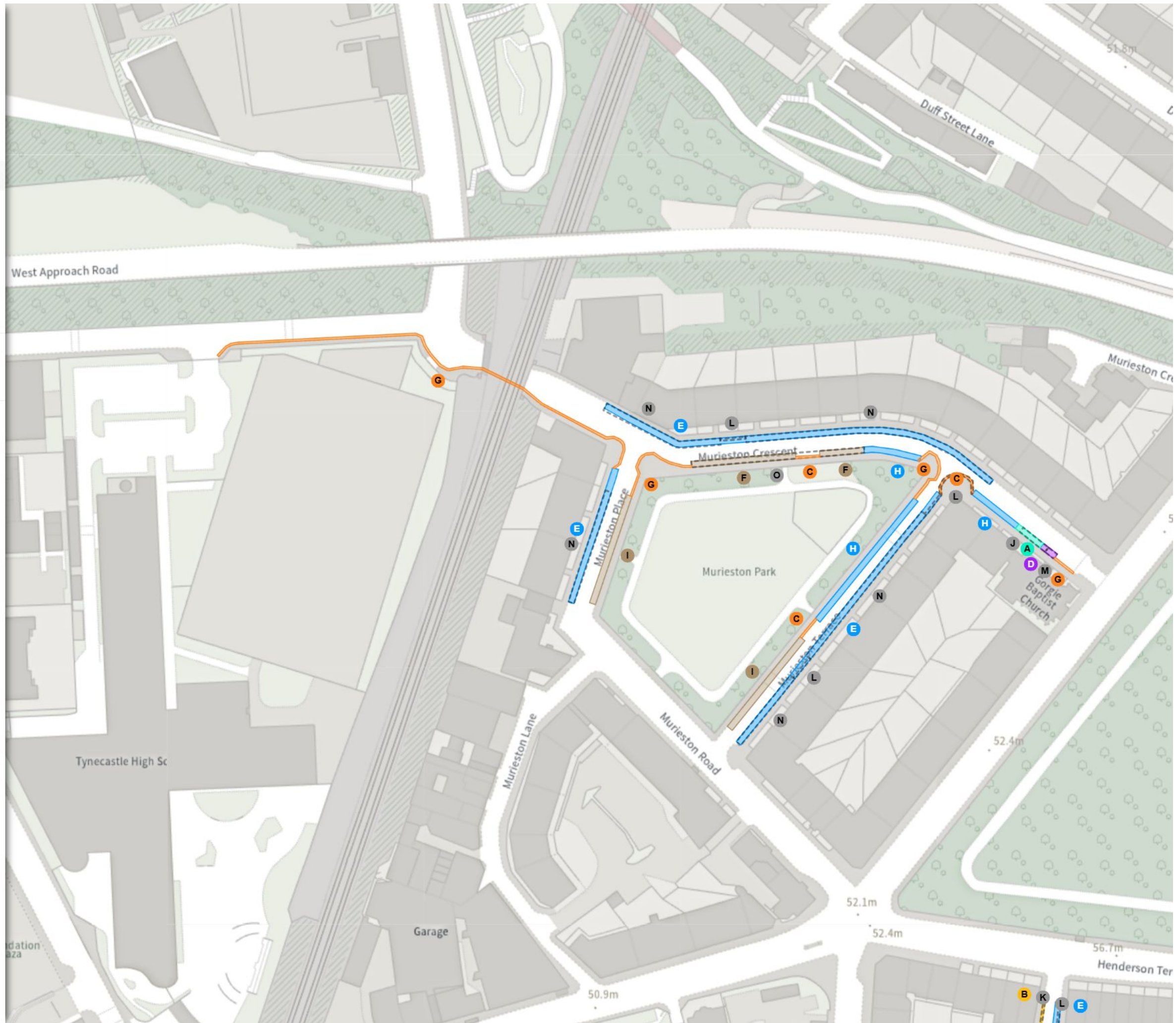
Permit holders parking place (Zone S4)

Mon-Fri 08:30-17:30

Scale: 1:1250 0 20 40 60m

NW 323218.144, 672786.022 SE 323602.604, 672438.044

© Crown copyright and database rights 2026 Ordnance Survey.
You are not permitted to copy, sub-license, distribute or sell any of this data to third parties in any form. Licence number 100023420



TRO/25/03

Map 42 of 76 Made 04/05/26

ADDED

- Bicycle hangar parking place
- A At all times
- Disabled persons' badge holders parking place
- B At all times
- No waiting at any time
- C At all times
- Permit holders parking place (Zone S4)
- D Mon-Fri 08:30-17:30

MODIFIED

- No waiting at any time
- E At all times
- Permit holders parking place (Zone S4)
- F Mon-Fri 08:30-17:30

REMOVED

- No waiting at any time
- G At all times
- Permit holders parking place (Zone S4)
- H Mon-Fri 08:30-17:30

Scale: 1:1250 0 20 40 60m

NW 323605.294, 672779.147 SE 323989.784, 672431.204

© Crown copyright and database rights 2026 Ordnance Survey.
You are not permitted to copy, sub-license, distribute or sell any of this data to third parties in any form. Licence number 100023420

