

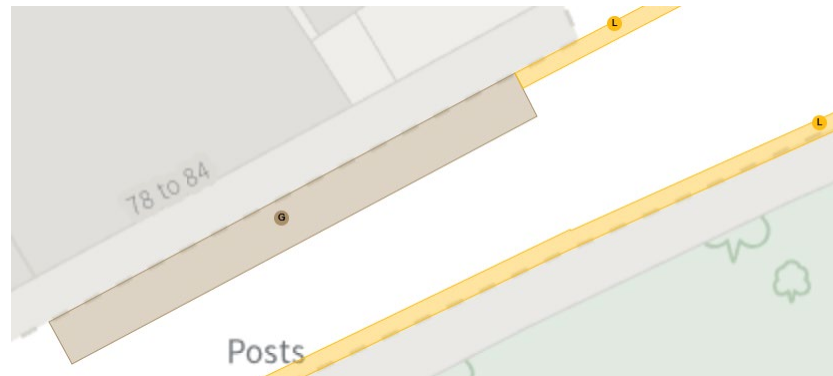
Please read these notes before viewing the map tiles.

The following map tiles show only the changes that are being proposed under this Traffic Regulation Order (TRO).

If there are existing restrictions that are not being changed by this TRO, those will not appear on these map tiles. You can see details of existing restrictions here: [Streets - The City of Edinburgh Council](#)

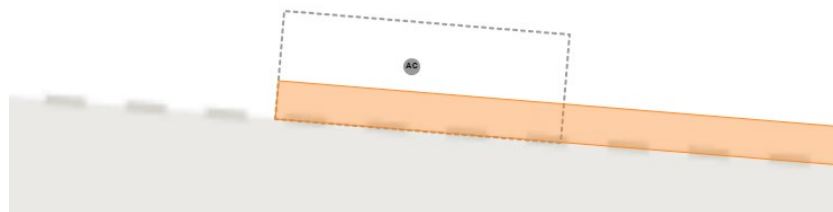
The map tiles show changes of the following types: **Additions, Modifications or Removals.**

Additions and modifications are shown in solid colours, like this:



The reference letter (“G” and “L” in this example) corresponds with the key on the left side of the map tile. That key will explain what restriction is being added or modified.

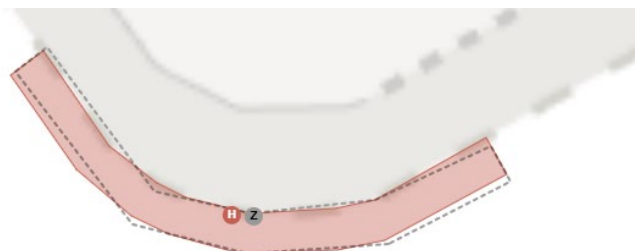
Removals are shown as a dotted outline, like this:



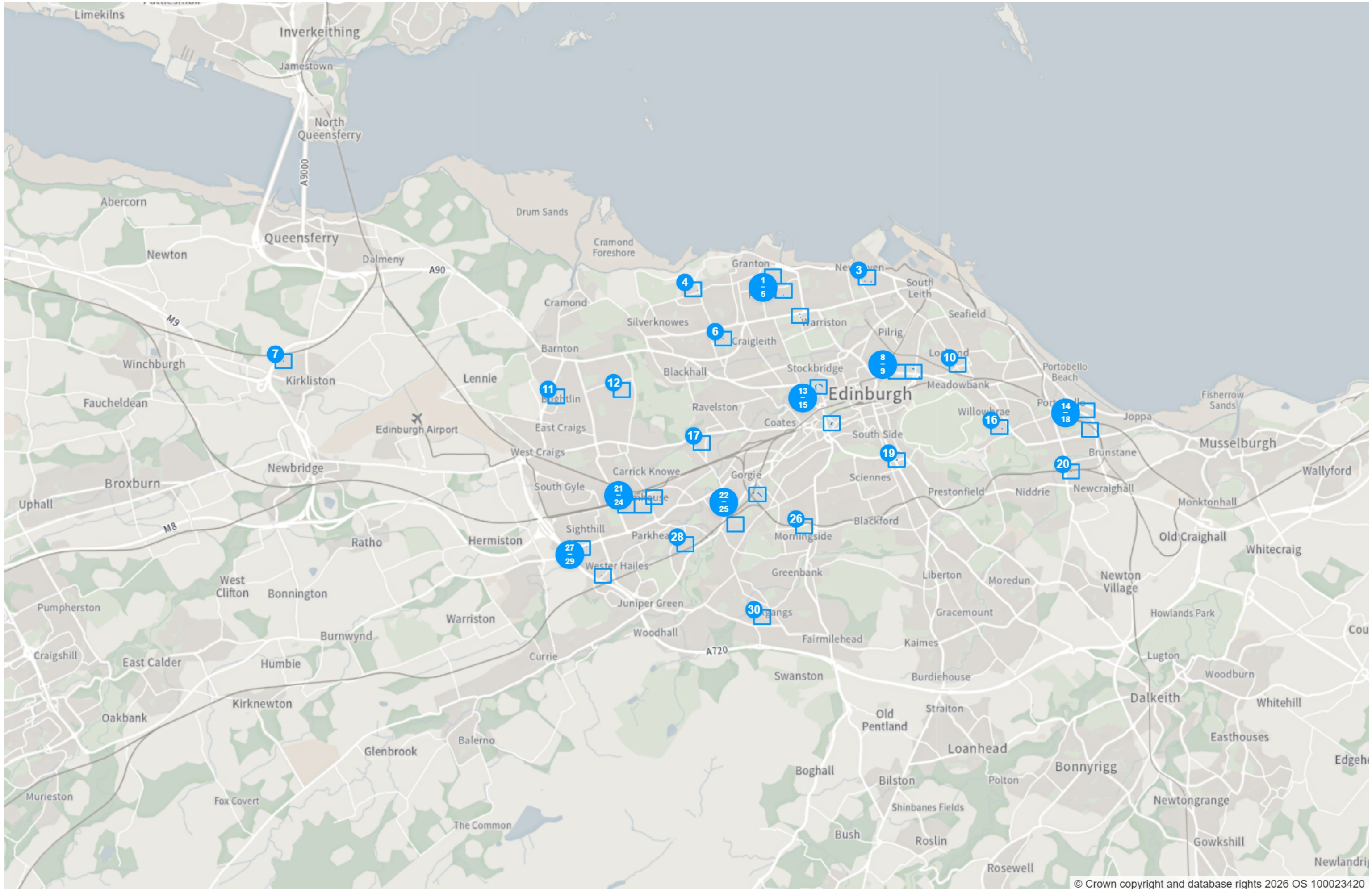
In this case a bay (referenced “AC”) is being removed and a yellow line introduced. The reference letter will correspond with the key, and the key will explain what type of restriction is being removed by the proposal.

Additions and Removals.

Sometimes, an existing restriction will be replaced by a different restriction. In such cases, the map tile will show both the removal and the addition:



In this case yellow line (“Z”) is being removed and replaced with a different type of yellow line (“H”). The key will explain both the existing and proposed restrictions.



Static Order Guide

Map page indicator

Shows current map number against total and indicates if the legend is split over multiple pages eg. 2a, 2b, 2c

Change type

Indicates whether restrictions have been Added, Modified or Removed

Coloured spots

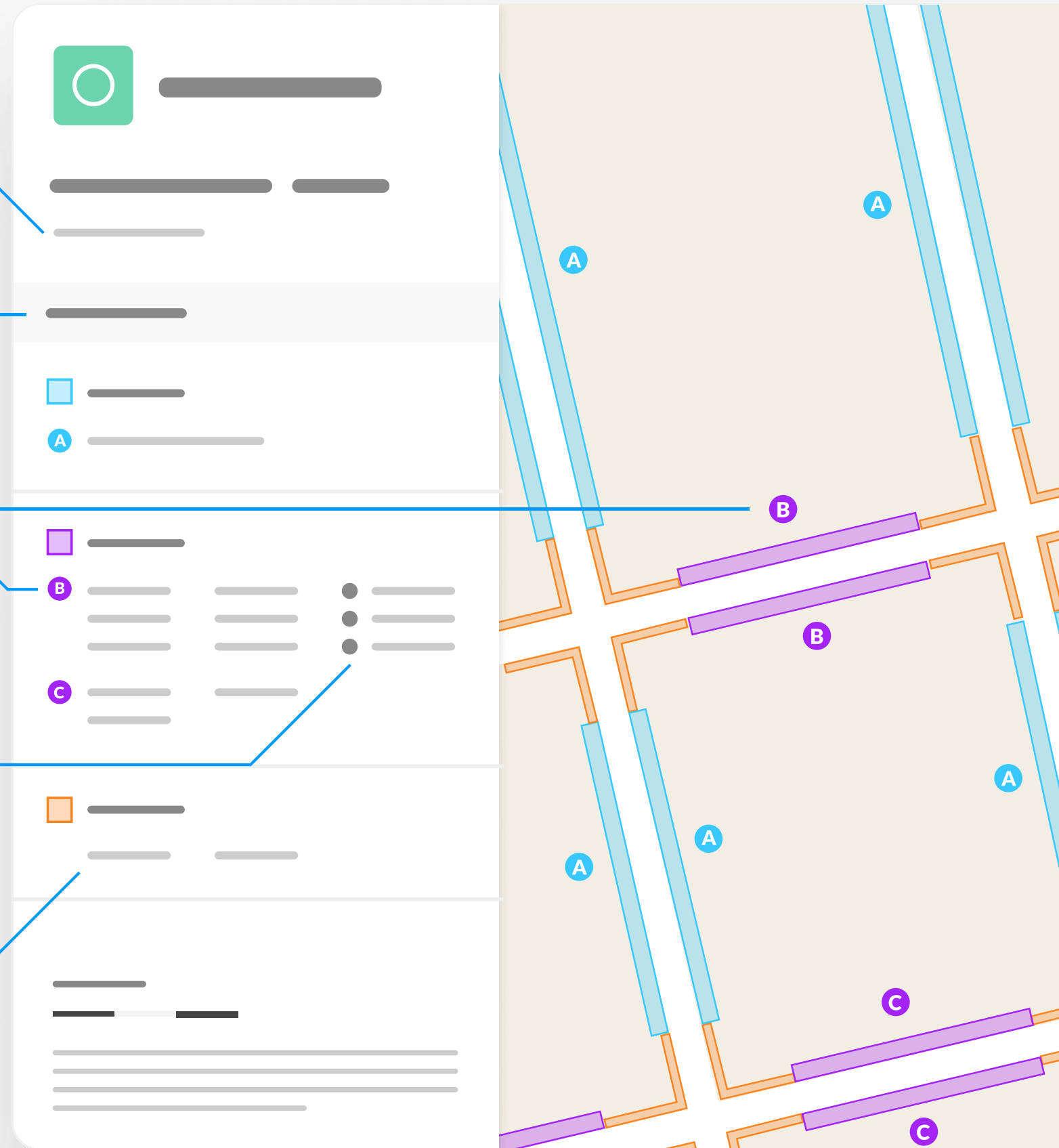
Restrictions with different attributes are marked with a lettered spot

Restriction icons

⊕ Min stay ⊕ Max stay ⊘ No return ⌚ Tariff hours
📅 Up to 🛢 Fuel surcharge Ⓔ Event day ⓘ Emissions pricing

Restriction durations

Where no months or days are specified, restrictions apply all year and all week



TRO/25/15

Map 16 of 30 Made 04/05/26

ADDED

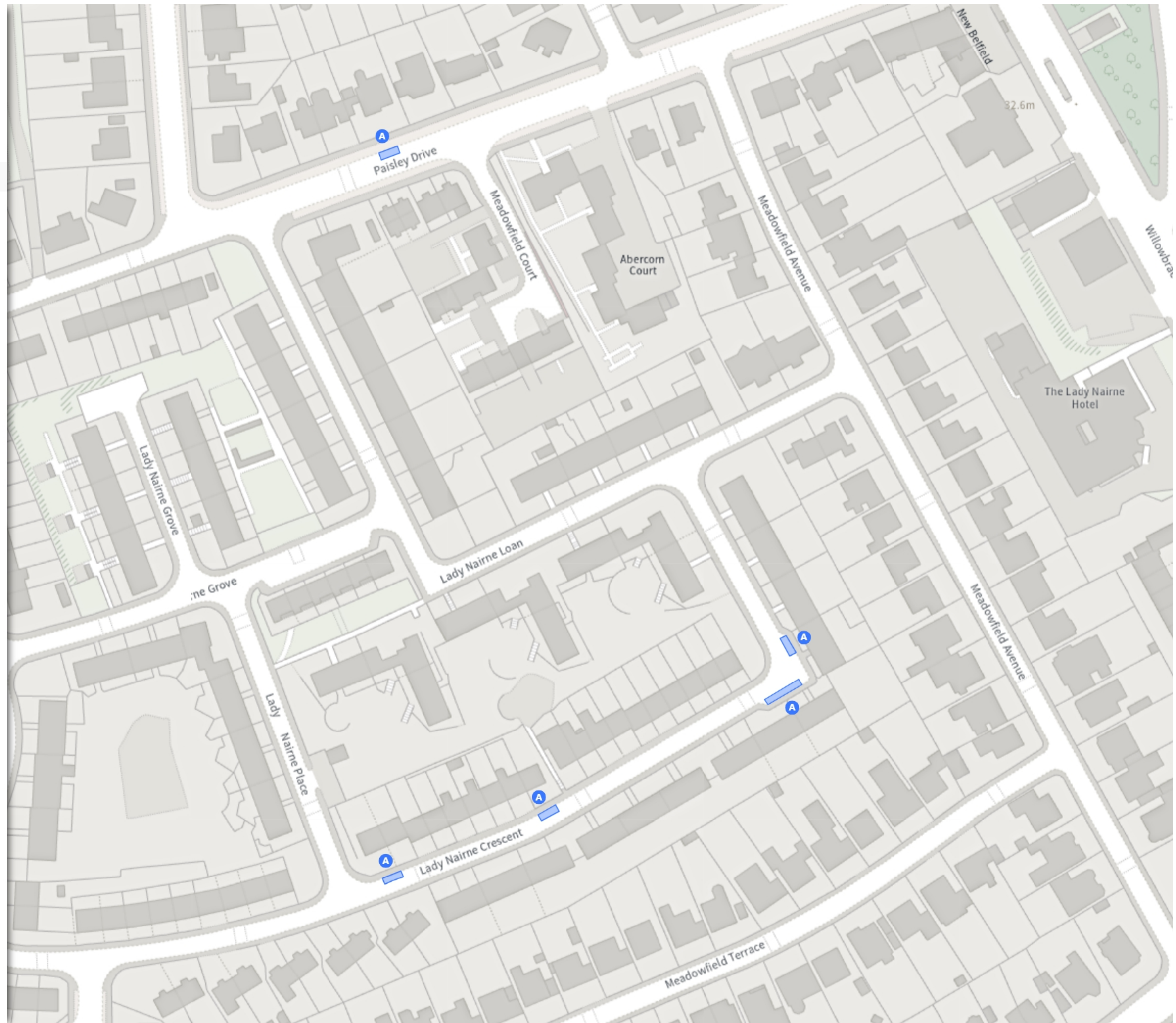
Disabled persons' badge holders parking place

At all times

Scale: 1:1250 0 20 40 60m

NW 328710.832, 673341.656 SE 329095.67, 672994.221

© Crown copyright and database rights 2026 Ordnance Survey.
You are not permitted to copy, sub-license, distribute or sell any of this data to third parties in any form. Licence number 100023420



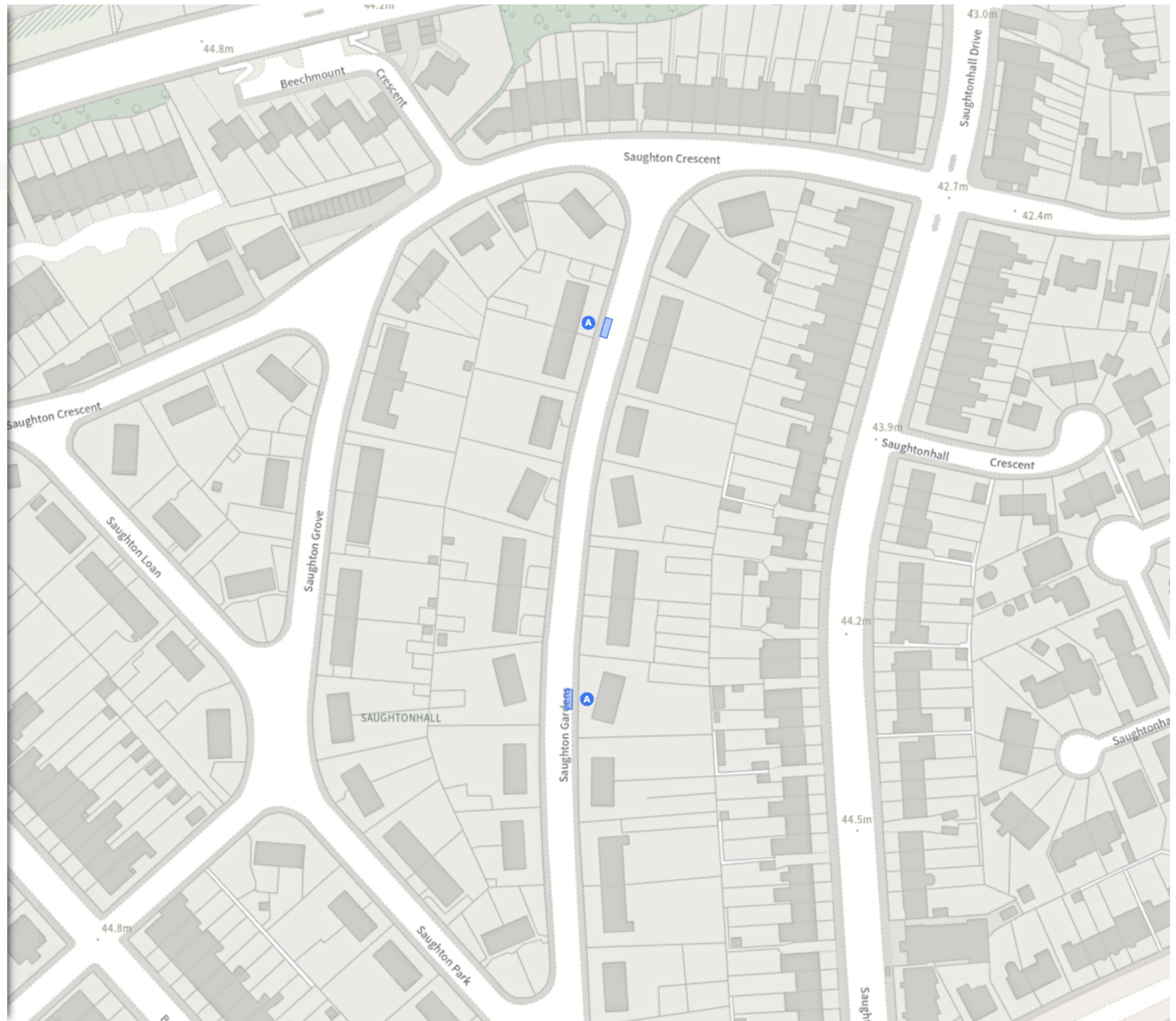
TRO/25/15

Map 17 of 30 Made 04/05/26

ADDED

Disabled persons' badge holders parking place

At all times



Scale: 1:1250 0 20 40 60m

NW 321637.38, 673090.871 SE 322021.688, 672742.773

© Crown copyright and database rights 2026 Ordnance Survey.
You are not permitted to copy, sub-license, distribute or sell any of this data to third parties in any form. Licence number 100023420

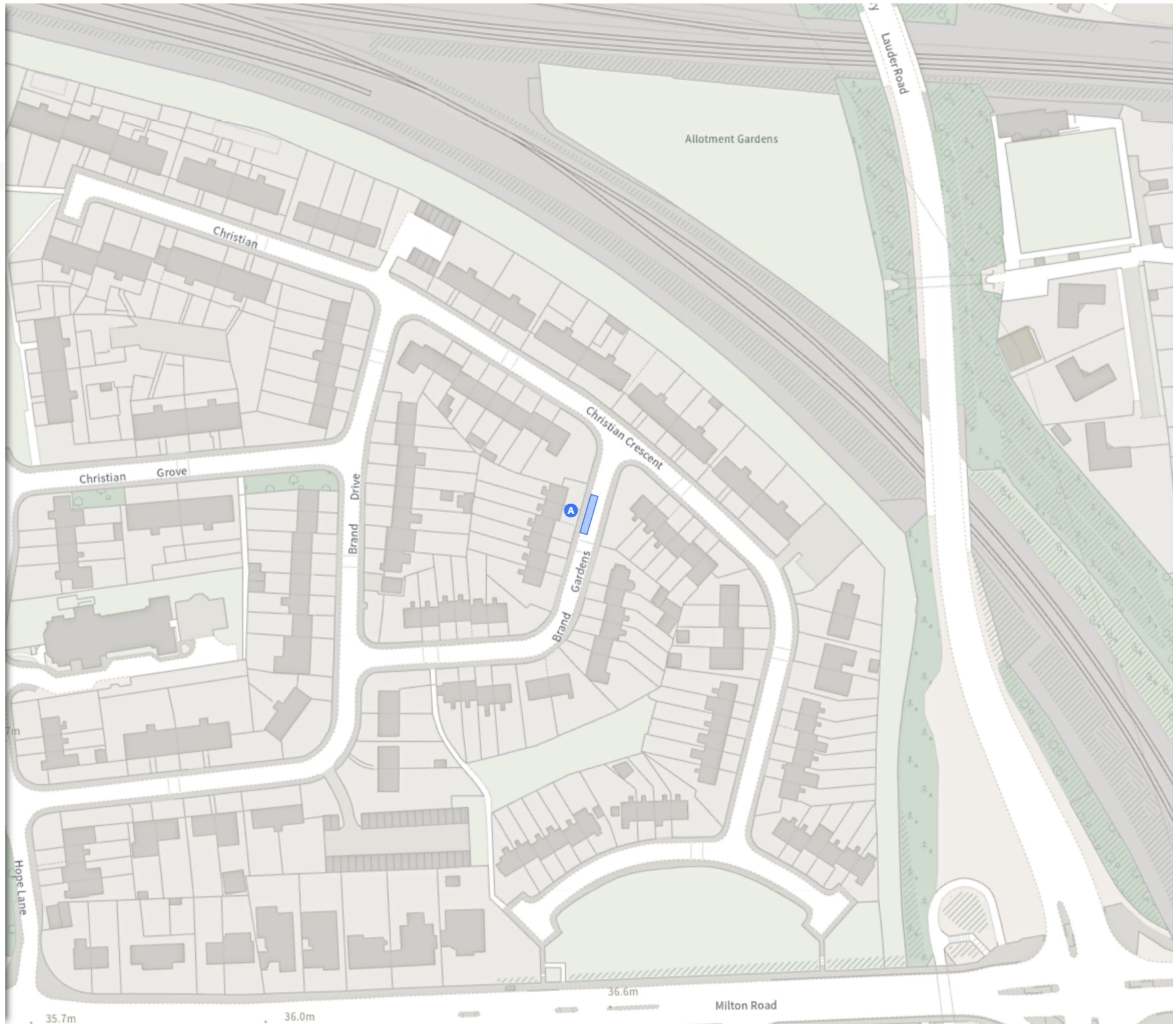
TRO/25/15

Map 18 of 30 Made 04/05/26

ADDED

Disabled persons' badge holders parking place

At all times



Scale: 1:1250 0 20 40 60m

NW 330859.053, 673244.64 SE 331244.069, 672897.393

© Crown copyright and database rights 2026 Ordnance Survey.
You are not permitted to copy, sub-license, distribute or sell any of this data to third parties in any form. Licence number 100023420

TRO/25/15

Map 19 of 30 Made 04/05/26

ADDED

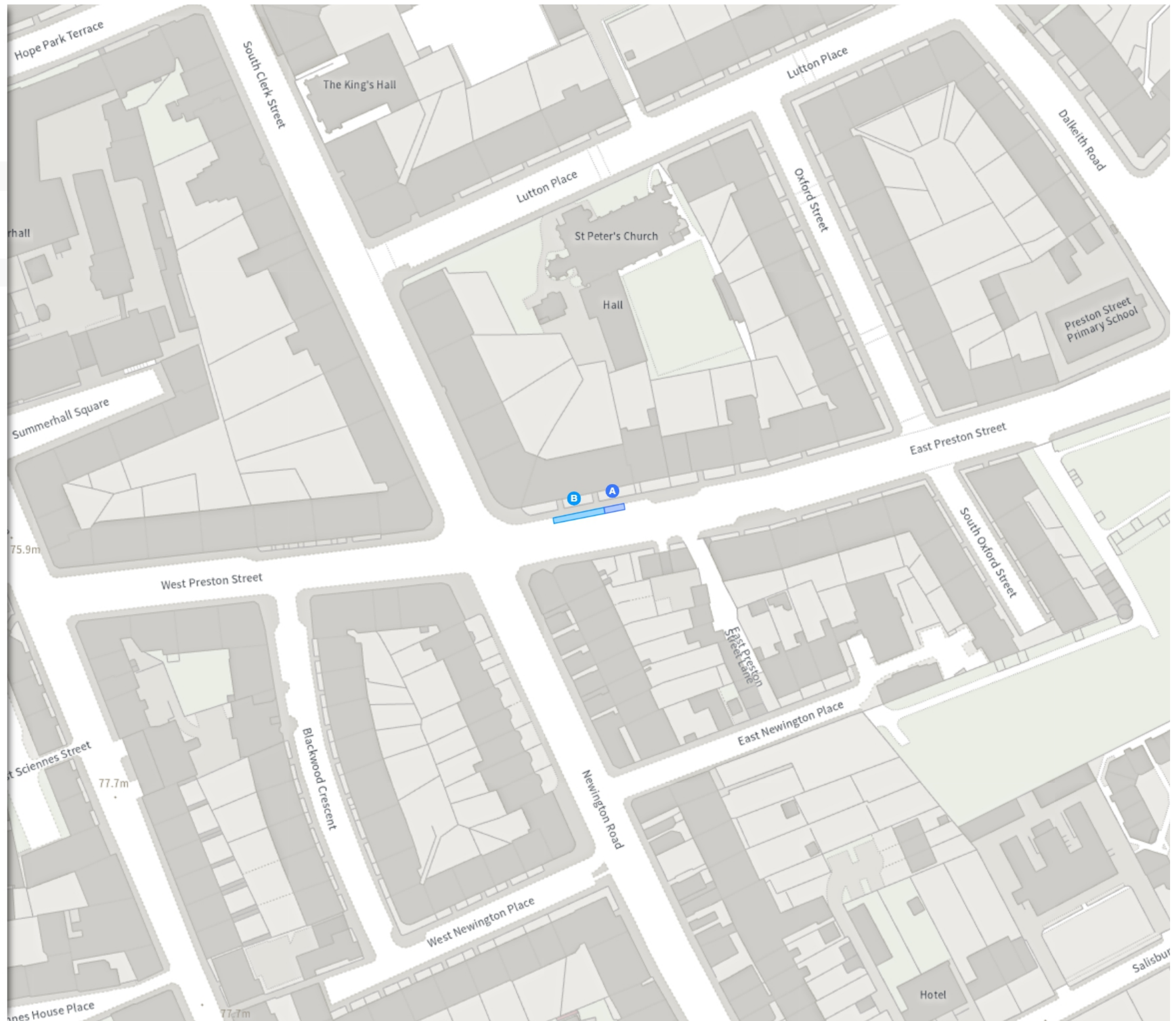
Disabled persons' badge holders parking place

A At all times

MODIFIED

Permit holders parking place (Zone 7)

B Mon-Fri 08:30-17:30



Scale: 1:1250 0 20 40 60m

NW 326263.338, 672600.773 SE 326648.053, 672253.058

© Crown copyright and database rights 2026 Ordnance Survey.
You are not permitted to copy, sub-license, distribute or sell any of this data to third parties in any form. Licence number 100023420

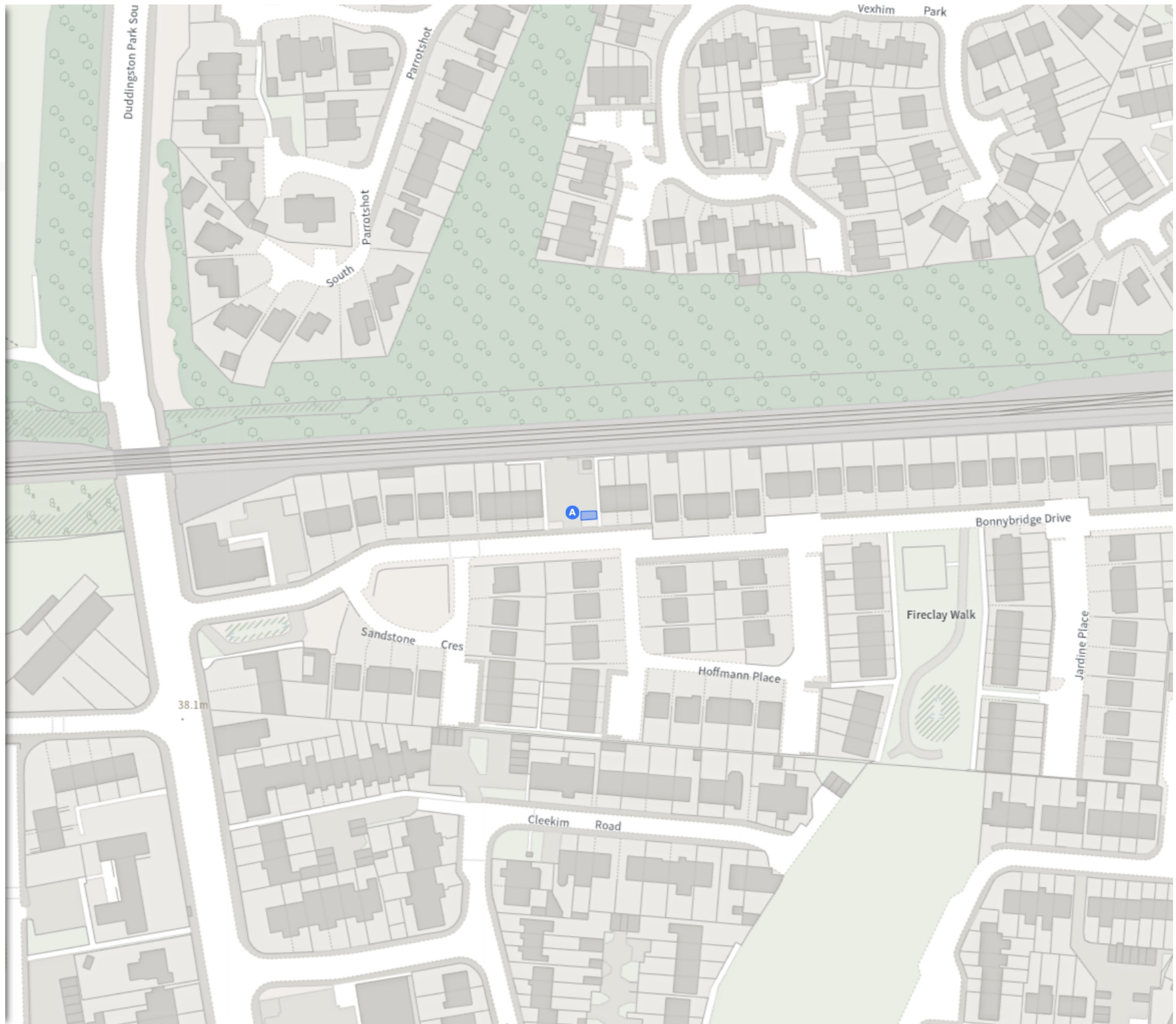
TRO/25/15

Map 20 of 30 Made 04/05/26

ADDED

Disabled persons' badge holders parking place

At all times



Scale: 1:1250 0 20 40 60m

NW 330396.562, 672265.186 SE 330781.63, 671917.821

© Crown copyright and database rights 2026 Ordnance Survey.
You are not permitted to copy, sub-license, distribute or sell any of this data to third parties in any form. Licence number 100023420

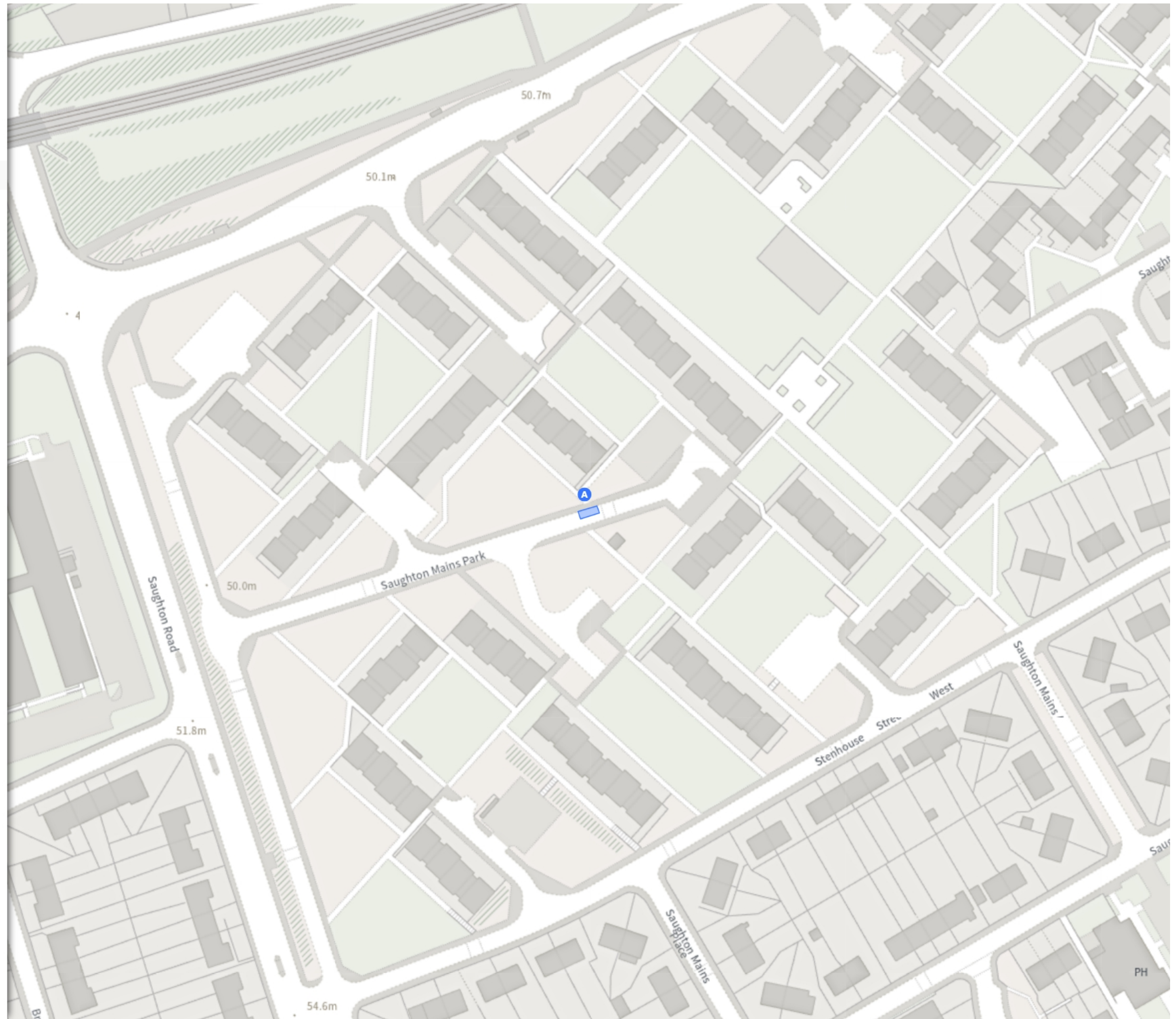
TRO/25/15

Map 21 of 30 Made 04/05/26

ADDED

Disabled persons' badge holders parking place

At all times



Scale: 1:1250 0 20 40 60m

NW 320484.638, 671825.553 SE 320868.971, 671477.251

© Crown copyright and database rights 2026 Ordnance Survey.
You are not permitted to copy, sub-license, distribute or sell any of this data to third parties in any form. Licence number 100023420

TRO/25/15

Map 22 of 30 Made 04/05/26

ADDED

Disabled persons' badge holders parking place

A At all times

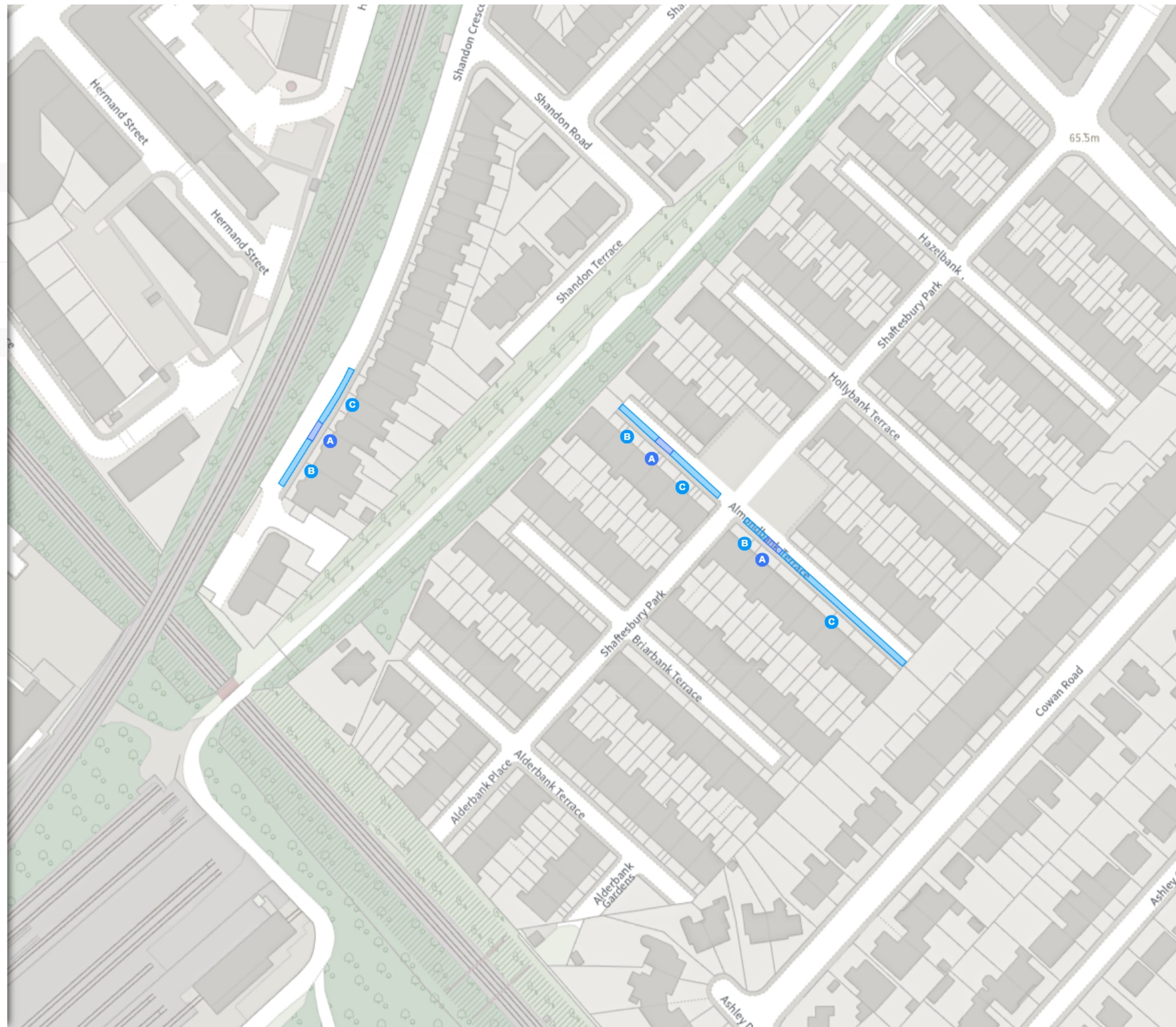
Permit holders parking place (Zone S5)

B Mon-Fri 08:30-17:30

MODIFIED

Permit holders parking place (Zone S5)

C Mon-Fri 08:30-17:30



Scale: 1:1250 0 20 40 60m

NW 322936.446, 671847.965 SE 323320.968, 671499.888

© Crown copyright and database rights 2026 Ordnance Survey.
You are not permitted to copy, sub-license, distribute or sell any of this data to third parties in any form. Licence number 100023420

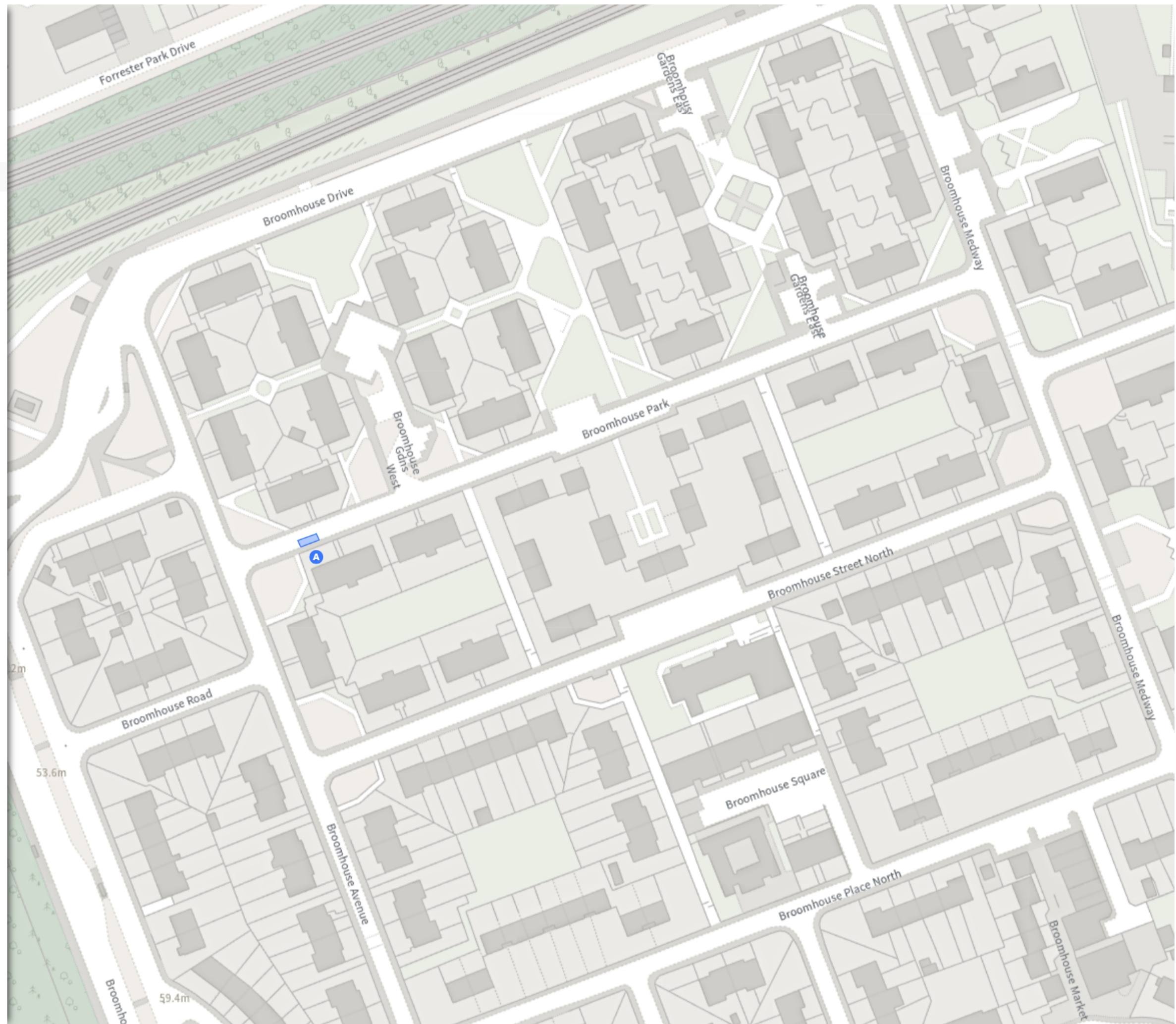
TRO/25/15

Map 23 of 30 Made 04/05/26

ADDED

Disabled persons' badge holders parking place

At all times



Scale: 1:1250 0 20 40 60m

NW 319820.172, 671635.119 SE 320204.47, 671286.742

© Crown copyright and database rights 2026 Ordnance Survey.
You are not permitted to copy, sub-license, distribute or sell any of this data to third parties in any form. Licence number 100023420

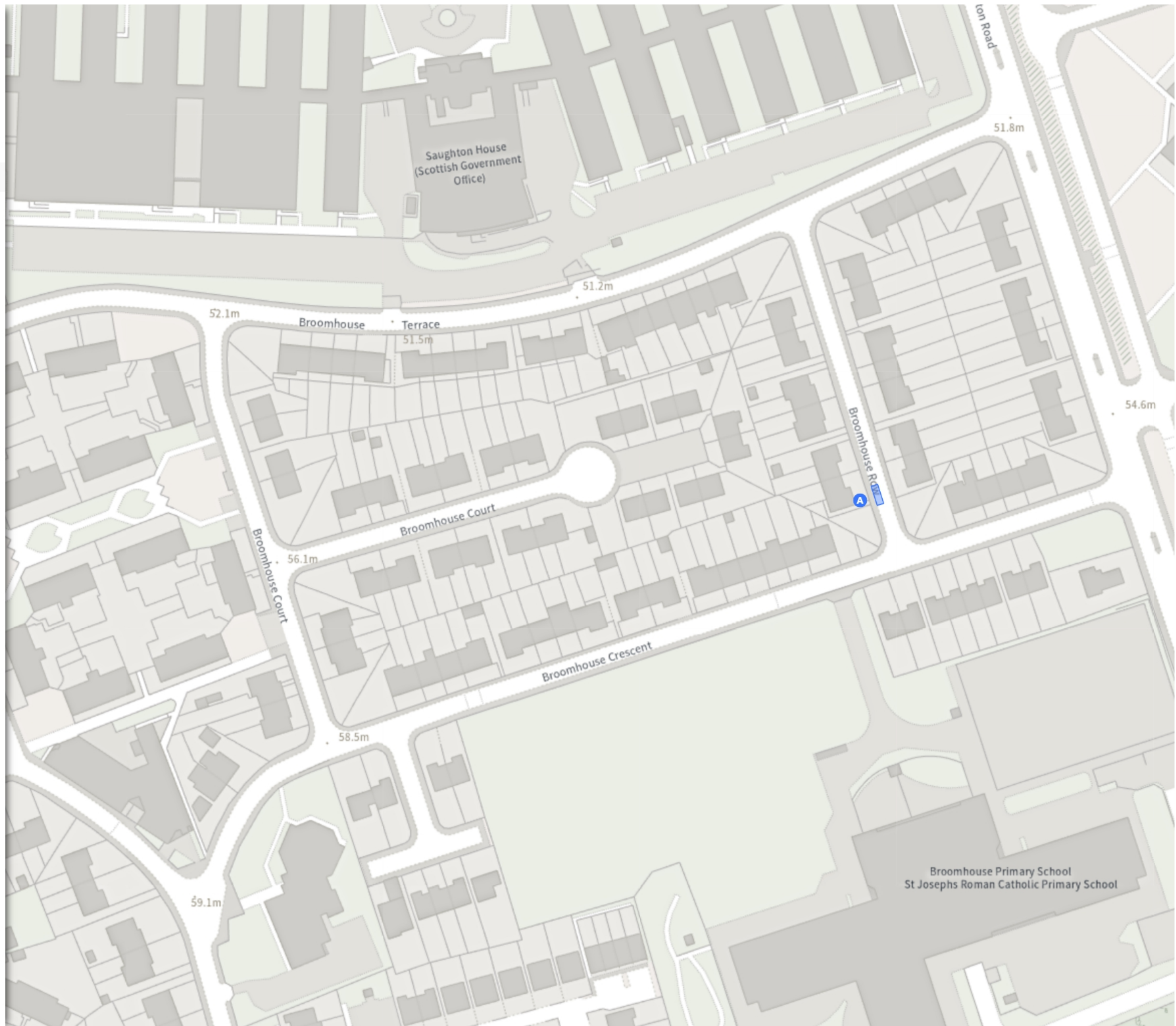
TRO/25/15

Map 24 of 30 Made 04/05/26

ADDED

Disabled persons' badge holders parking place

At all times



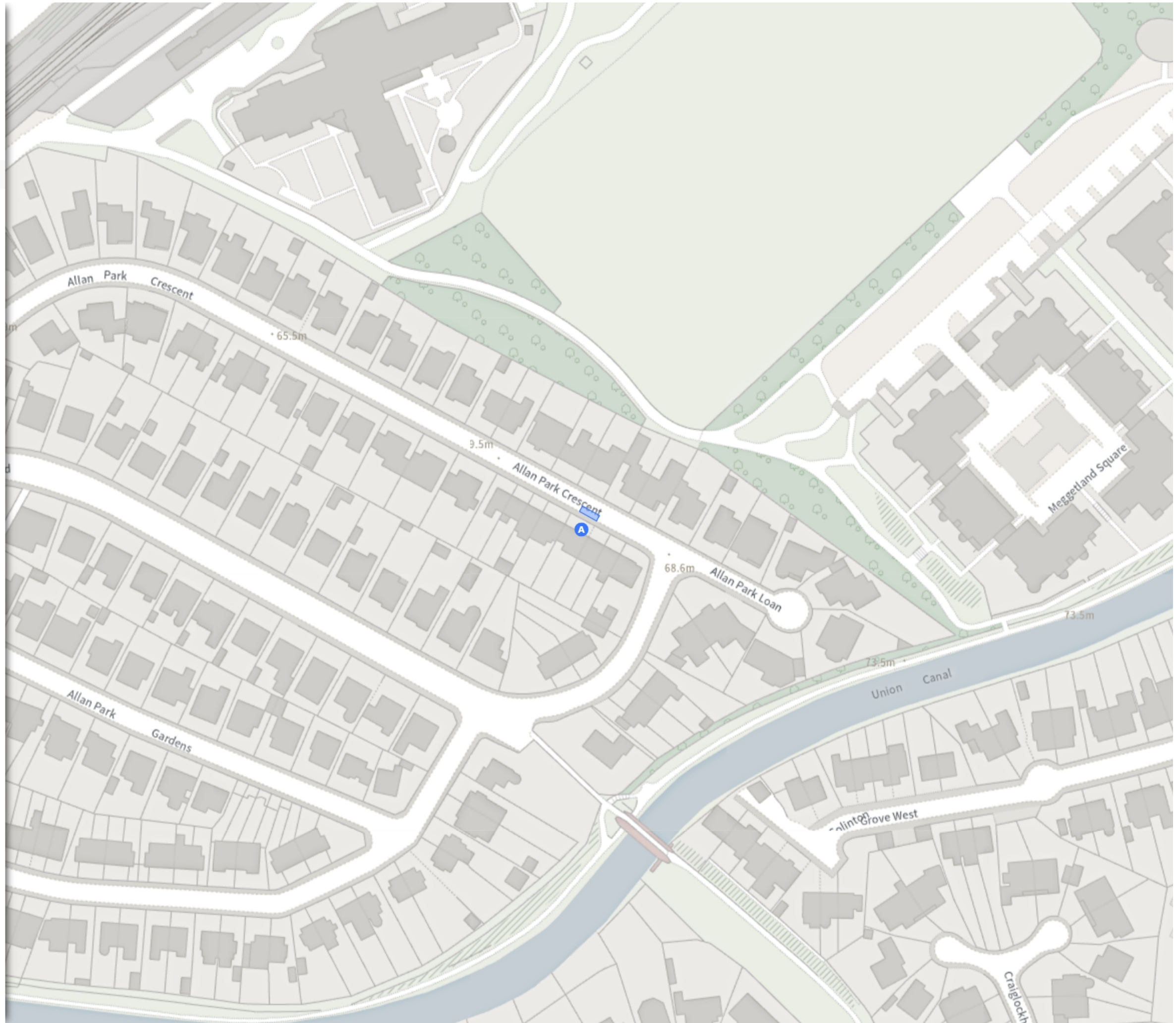
TRO/25/15

Map 25 of 30 Made 04/05/26

ADDED

Disabled persons' badge holders parking place

At all times



Scale: 1:1250 0 20 40 60m

NW 322400.802, 671142.632 SE 322785.347, 670794.452

© Crown copyright and database rights 2026 Ordnance Survey.
You are not permitted to copy, sub-license, distribute or sell any of this data to third parties in any form. Licence number 100023420

TRO/25/15

Map 26 of 30 Made 04/05/26

ADDED

Disabled persons' badge holders parking place

A At all times

Permit holders parking place (Priority parking area B2)

B Mon-Fri 13:30-15:00

MODIFIED

Permit holders parking place (Priority parking area B2)

C Mon-Fri 13:30-15:00



Scale: 1:1250 0 20 40 60m

NW 324036.029, 671069.371 SE 324420.708, 670721.334

© Crown copyright and database rights 2026 Ordnance Survey.
You are not permitted to copy, sub-license, distribute or sell any of this data to third parties in any form. Licence number 100023420

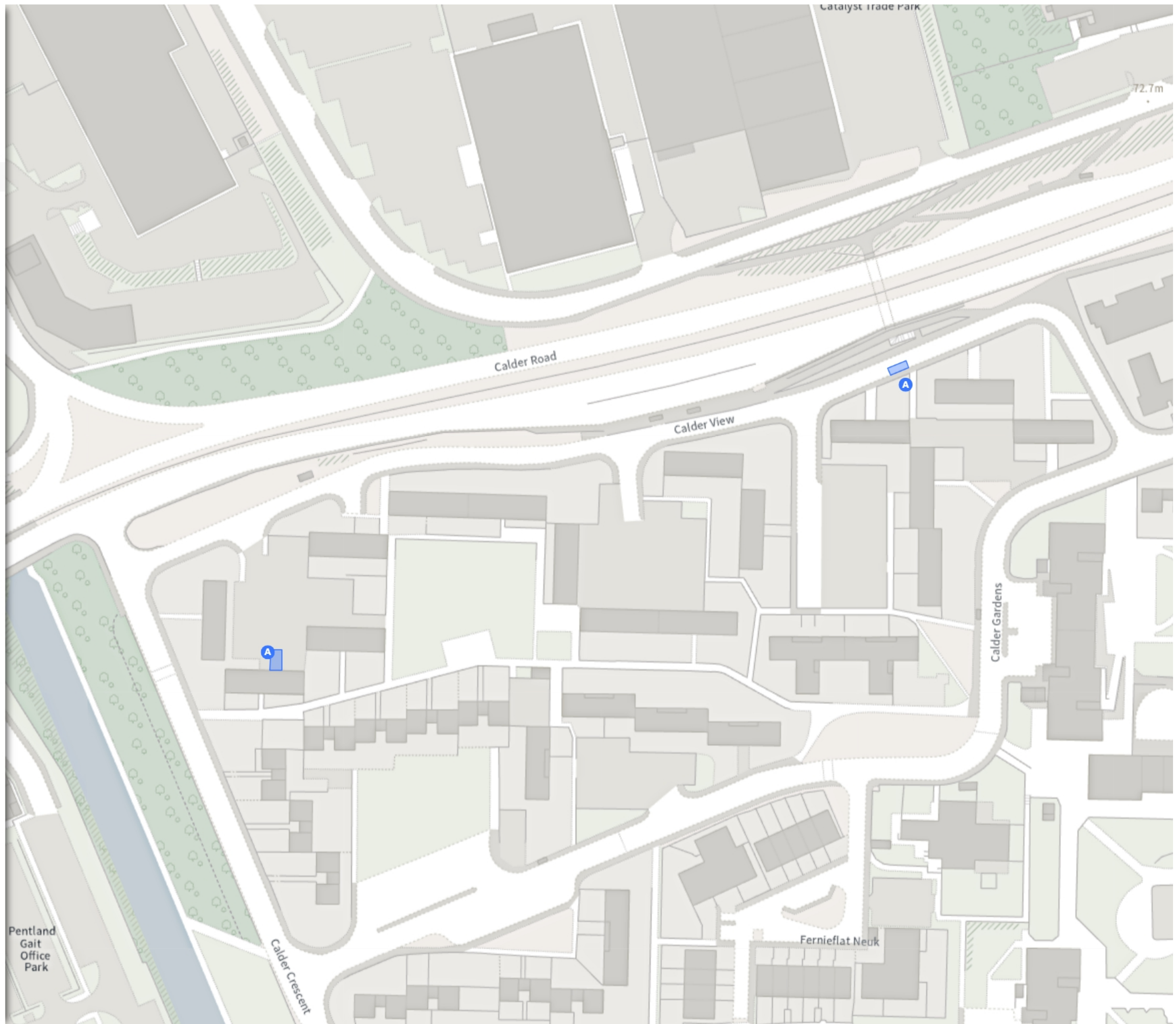
TRO/25/15

Map 27 of 30 Made 04/05/26

ADDED

Disabled persons' badge holders parking place

At all times



Scale: 1:1250 0 20 40 60m

NW 318742.862, 670649.161 SE 319127.166, 670300.609

© Crown copyright and database rights 2026 Ordnance Survey.
You are not permitted to copy, sub-license, distribute or sell any of this data to third parties in any form. Licence number 100023420

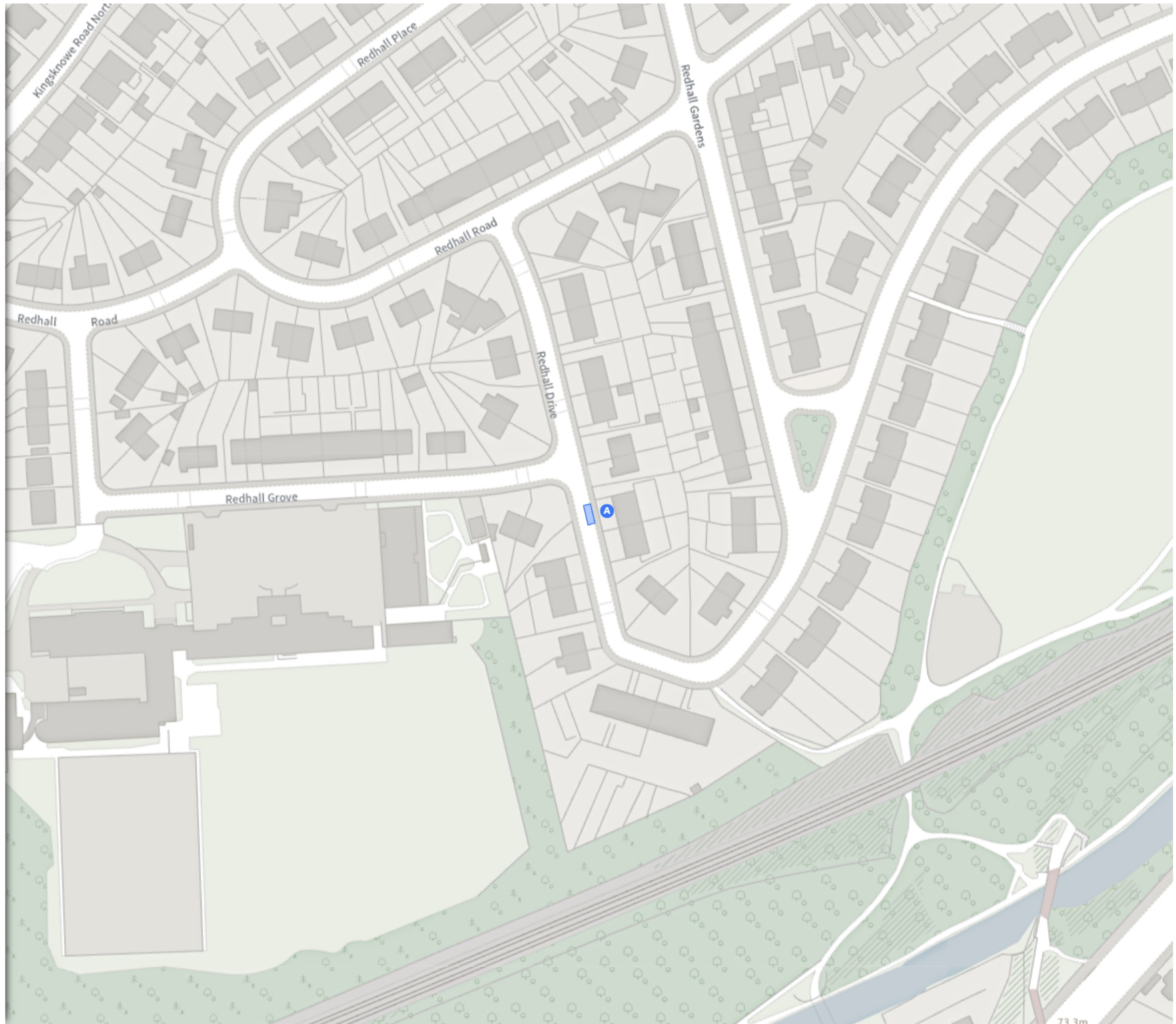
TRO/25/15

Map 28 of 30 Made 04/05/26

ADDED

Disabled persons' badge holders parking place

At all times



Scale: 1:1250 0 20 40 60m

NW 321203.035, 670695.398 SE 321587.527, 670347.074

© Crown copyright and database rights 2026 Ordnance Survey.
You are not permitted to copy, sub-license, distribute or sell any of this
data to third parties in any form. Licence number 100023420

73.3m

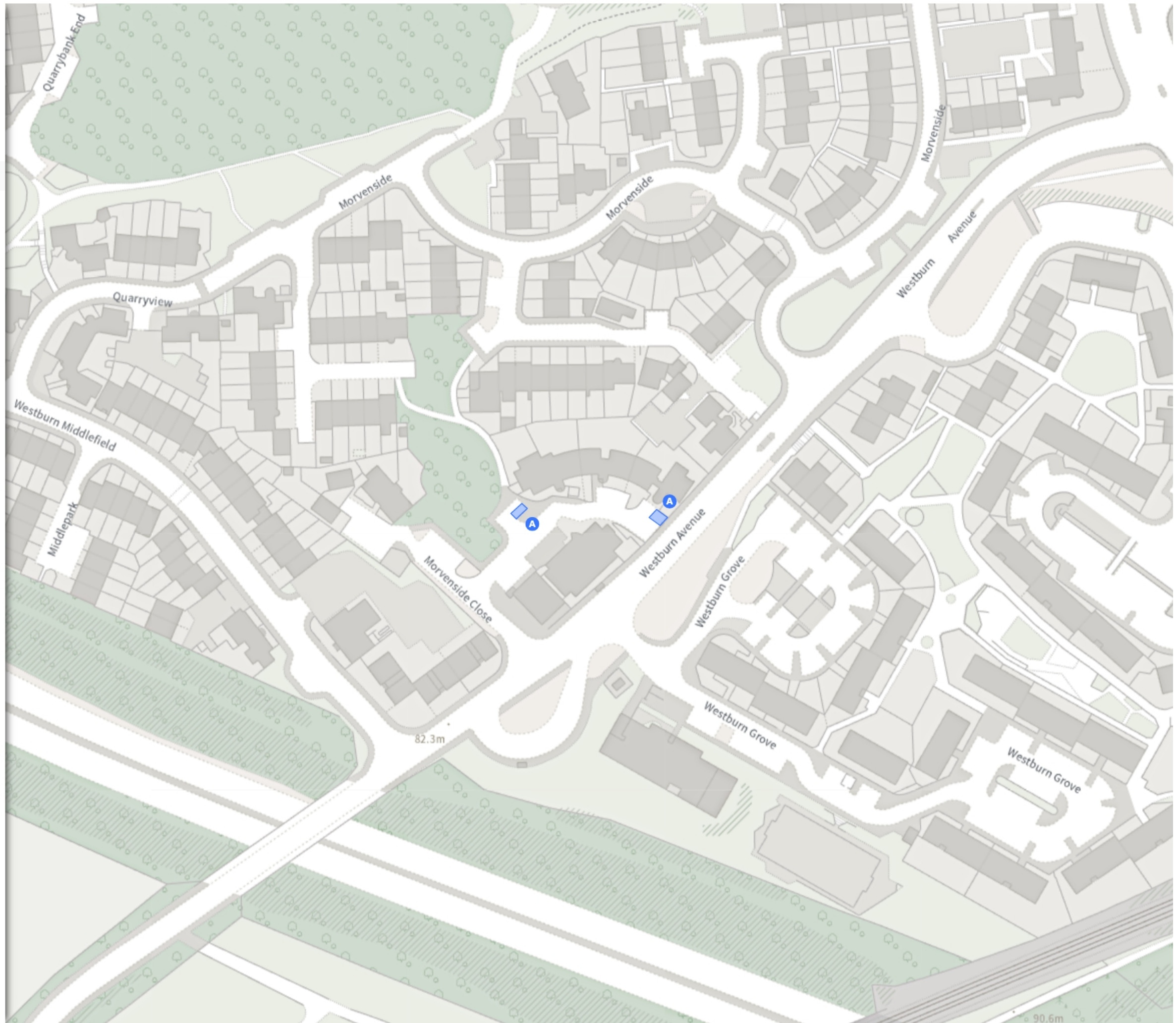
TRO/25/15

Map 29 of 30 Made 04/05/26

ADDED

Disabled persons' badge holders parking place

At all times



Scale: 1:1250 0 20 40 60m

NW 319224.1, 669987.722 SE 319608.502, 669639.162

© Crown copyright and database rights 2026 Ordnance Survey.
You are not permitted to copy, sub-license, distribute or sell any of this data to third parties in any form. Licence number 100023420

TRO/25/15

Map 30 of 30 Made 04/05/26

ADDED

Disabled persons' badge holders parking place

At all times

MODIFIED

Disabled persons' badge holders parking place

At all times

Scale: 1:1250 0 20 40 60m

NW 322998.162, 668936.385 SE 323382.954, 668588.087

© Crown copyright and database rights 2026 Ordnance Survey.
You are not permitted to copy, sub-license, distribute or sell any of this data to third parties in any form. Licence number 100023420

