

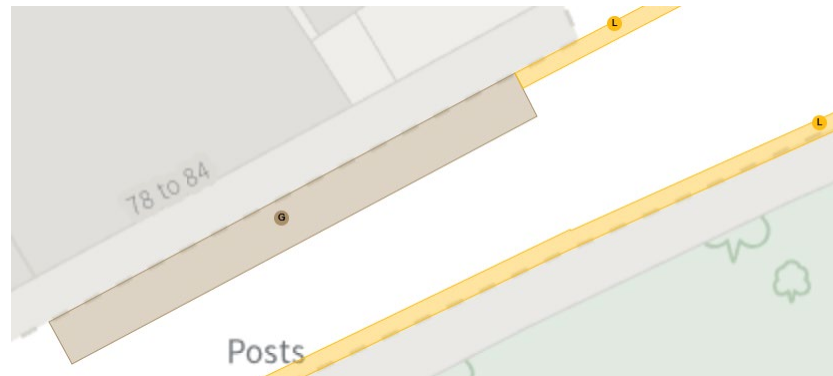
Please read these notes before viewing the map tiles.

The following map tiles show only the changes that are being proposed under this Traffic Regulation Order (TRO).

If there are existing restrictions that are not being changed by this TRO, those will not appear on these map tiles. You can see details of existing restrictions here: [Streets - The City of Edinburgh Council](#)

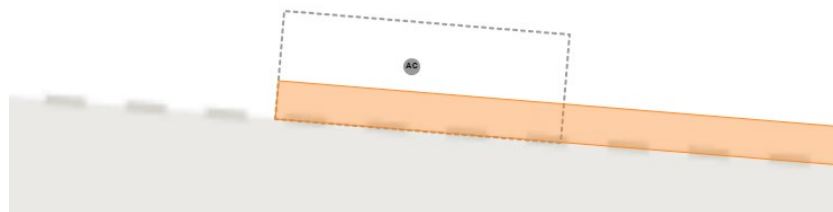
The map tiles show changes of the following types: **Additions, Modifications or Removals.**

Additions and modifications are shown in solid colours, like this:



The reference letter (“G” and “L” in this example) corresponds with the key on the left side of the map tile. That key will explain what restriction is being added or modified.

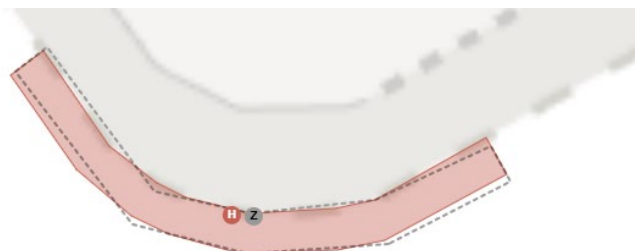
Removals are shown as a dotted outline, like this:



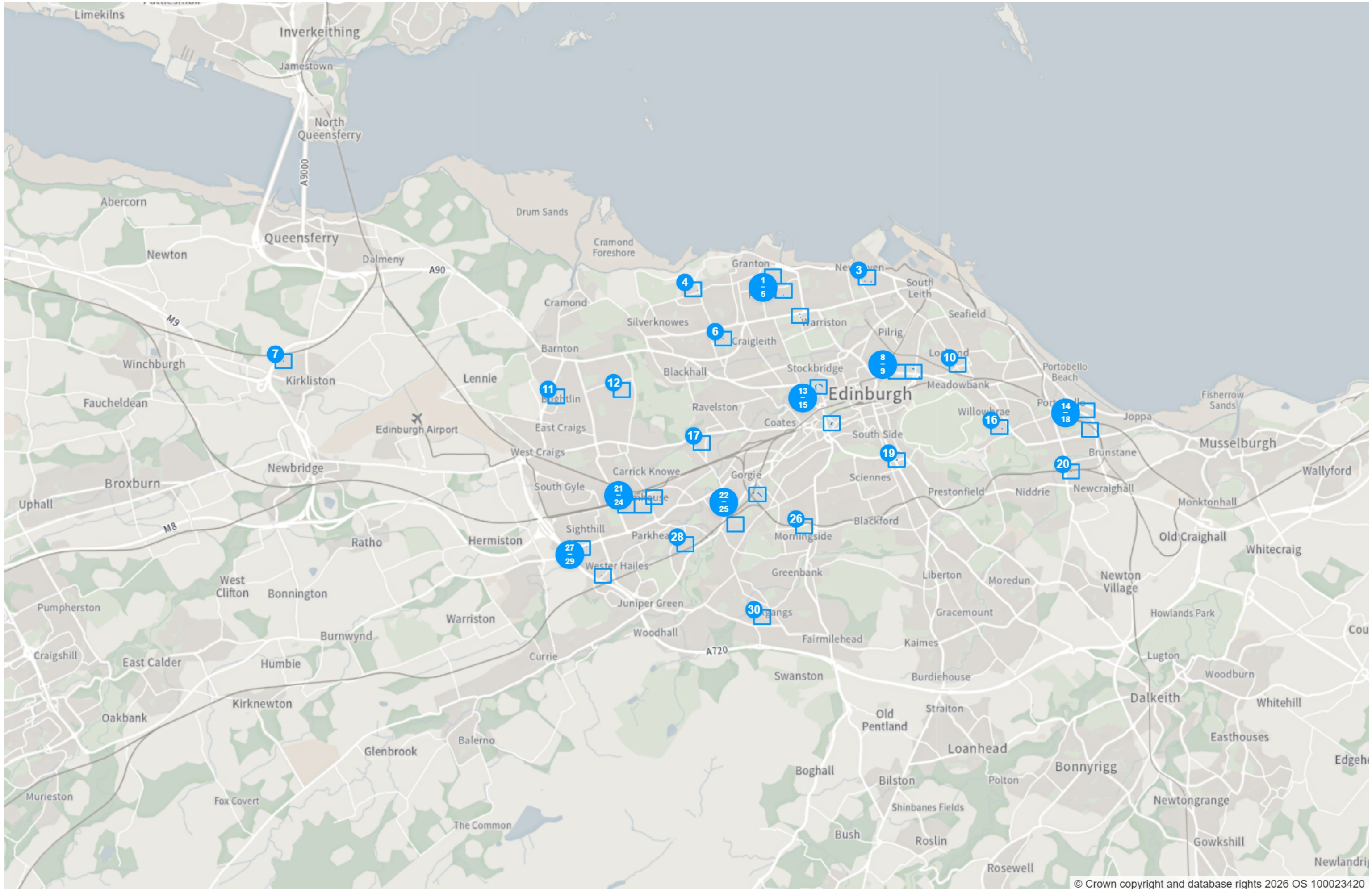
In this case a bay (referenced “AC”) is being removed and a yellow line introduced. The reference letter will correspond with the key, and the key will explain what type of restriction is being removed by the proposal.

Additions and Removals.

Sometimes, an existing restriction will be replaced by a different restriction. In such cases, the map tile will show both the removal and the addition:



In this case yellow line (“Z”) is being removed and replaced with a different type of yellow line (“H”). The key will explain both the existing and proposed restrictions.



Static Order Guide

Map page indicator

Shows current map number against total and indicates if the legend is split over multiple pages eg. 2a, 2b, 2c

Change type

Indicates whether restrictions have been Added, Modified or Removed

Coloured spots

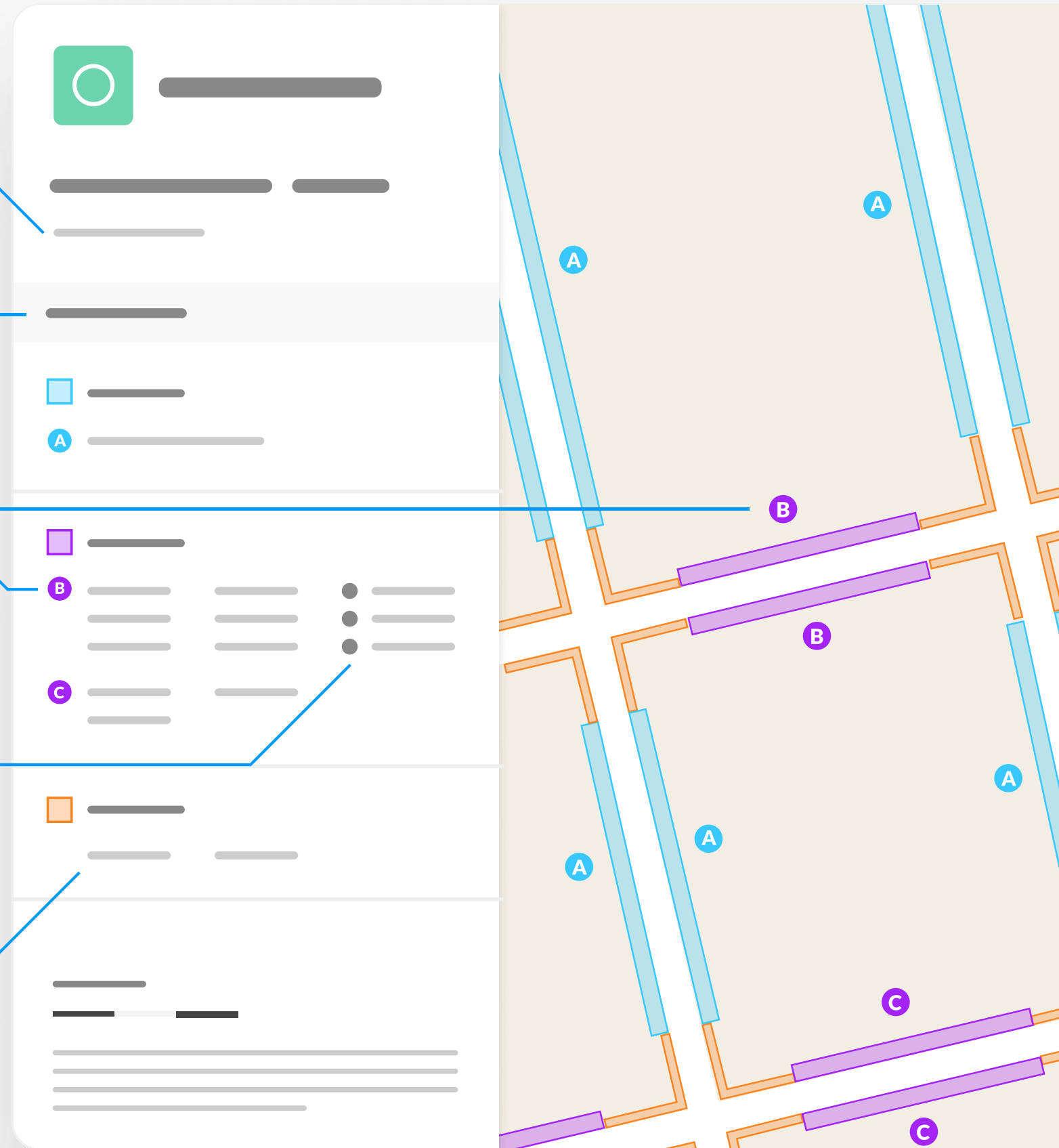
Restrictions with different attributes are marked with a lettered spot

Restriction icons

⊕ Min stay ⊕ Max stay ⊘ No return ⌚ Tariff hours
📅 Up to 🛢 Fuel surcharge Ⓔ Event day ⓘ Emissions pricing

Restriction durations

Where no months or days are specified, restrictions apply all year and all week



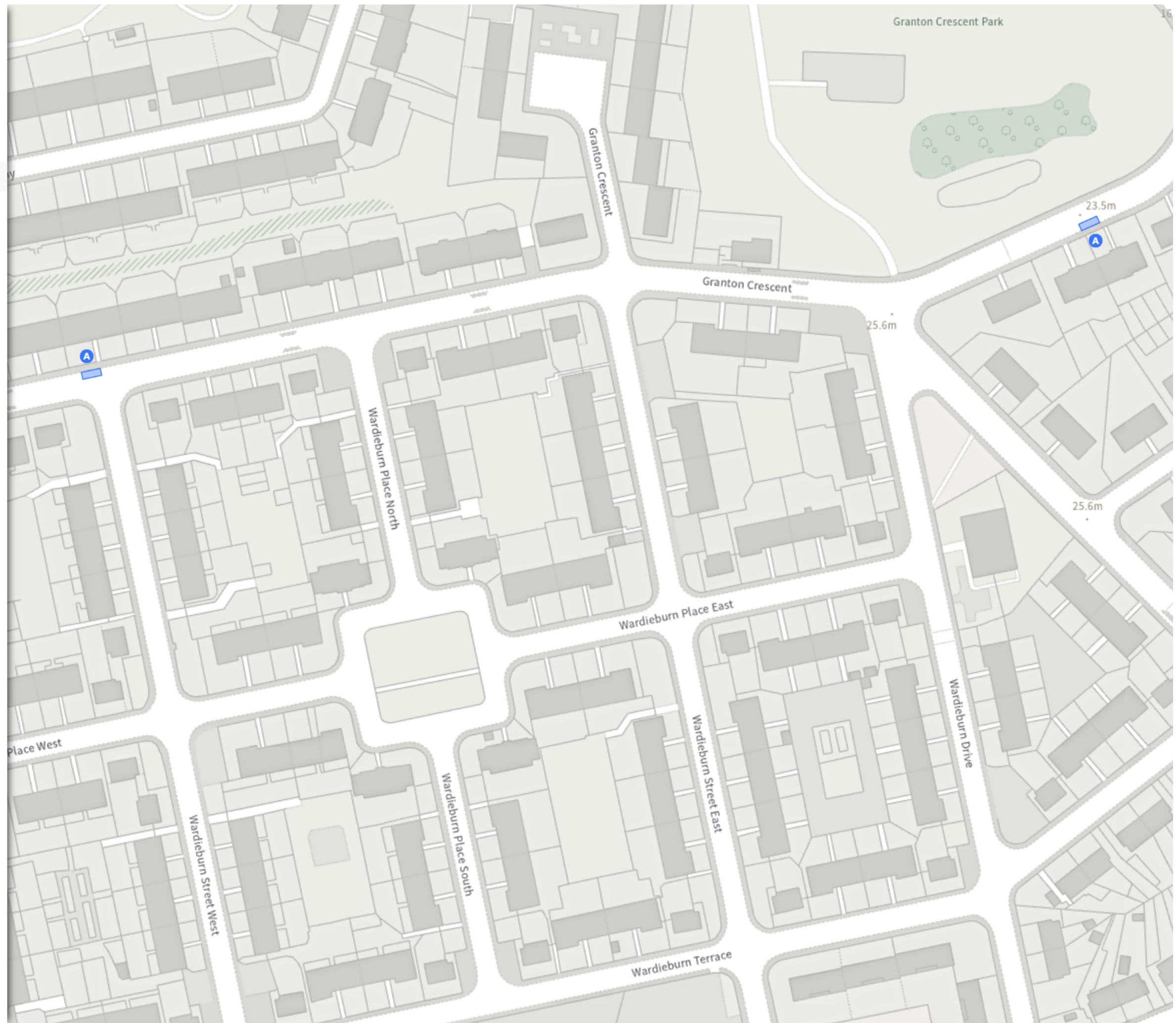
TRO/25/15

Map 1 of 30 Made 04/05/26

ADDED

Disabled persons' badge holders parking place

At all times



Scale: 1:1250 0 20 40 60m

NW 323401.547, 677002.45 SE 323785.637, 676654.817

© Crown copyright and database rights 2026 Ordnance Survey.
You are not permitted to copy, sub-license, distribute or sell any of this data to third parties in any form. Licence number 100023420

TRO/25/15

Map 2 of 30 Made 04/05/26

ADDED

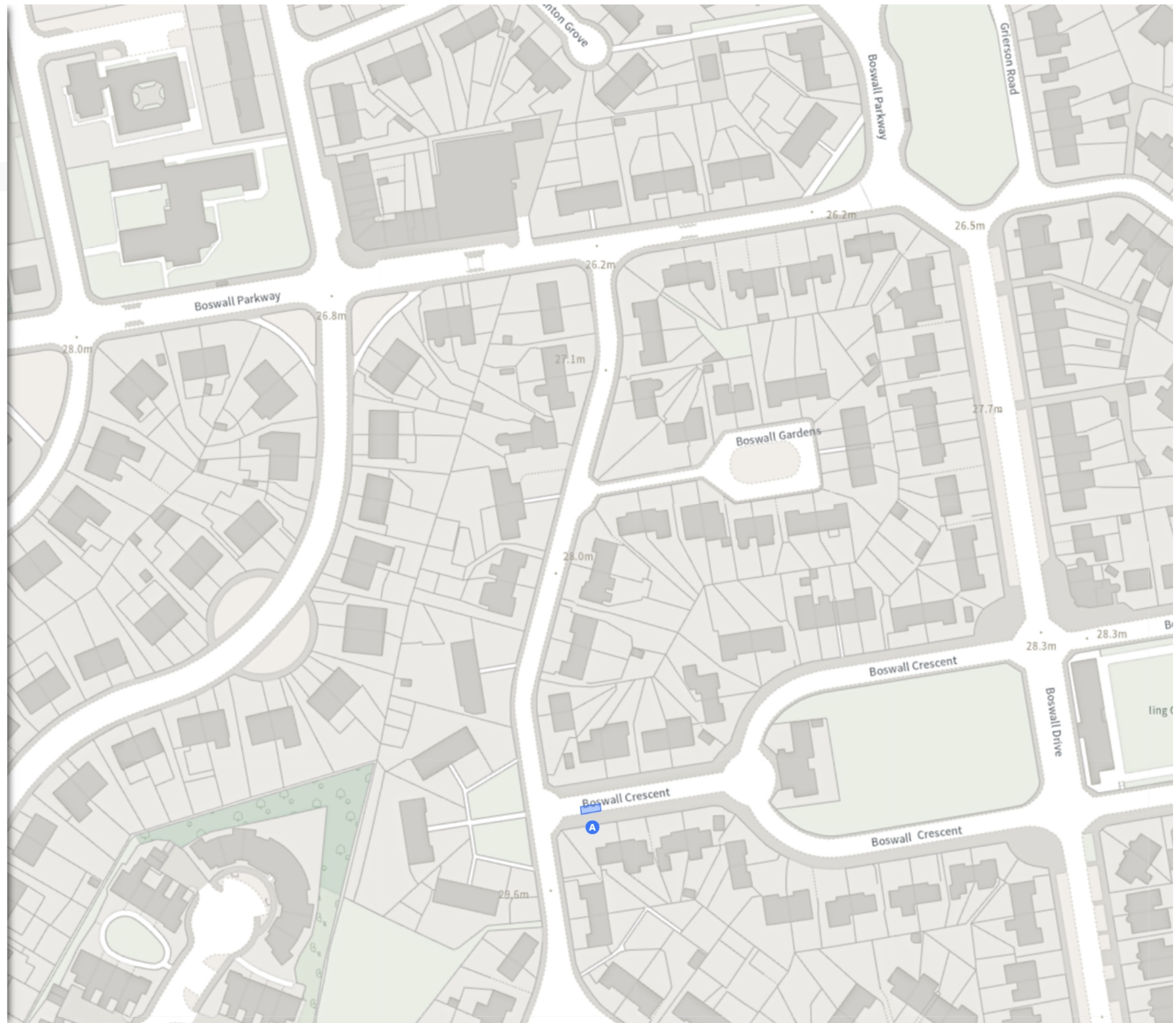
Disabled persons' badge holders parking place

At all times

Scale: 1:1250 0 20 40 60m

NW 323644.928, 676660.316 SE 324029.068, 676312.679

© Crown copyright and database rights 2026 Ordnance Survey.
You are not permitted to copy, sub-license, distribute or sell any of this data to third parties in any form. Licence number 100023420



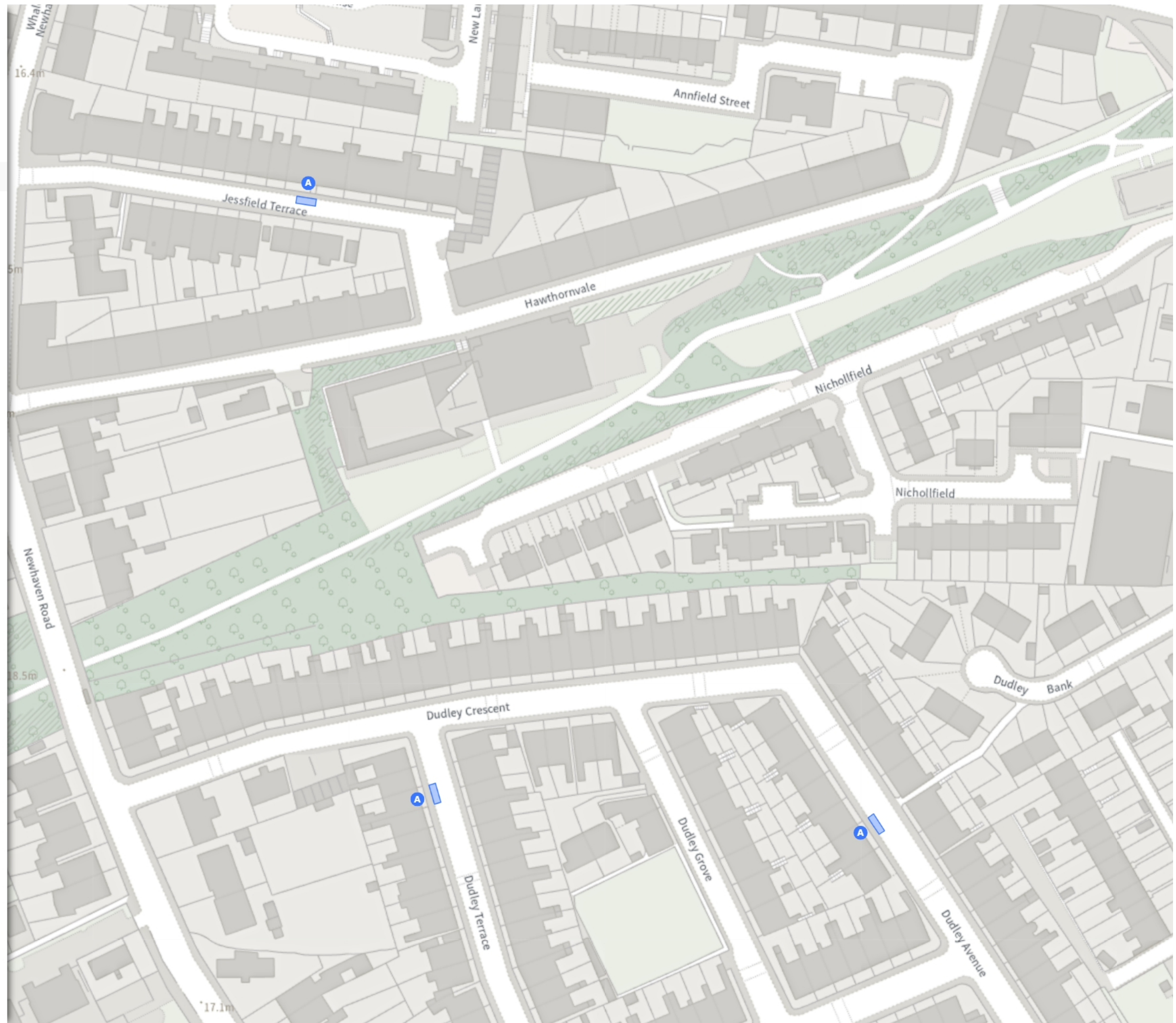
TRO/25/15

Map 3 of 30 Made 04/05/26

ADDED

Disabled persons' badge holders parking place

At all times



Scale: 1:1250 0 20 40 60m

NW 325631.942, 676942.138 SE 326016.212, 676594.704

© Crown copyright and database rights 2026 Ordnance Survey.
You are not permitted to copy, sub-license, distribute or sell any of this data to third parties in any form. Licence number 100023420

TRO/25/15

Map 4 of 30 Made 04/05/26

ADDED

Disabled persons' badge holders parking place

At all times



Scale: 1:1250 0 20 40 60m

NW 321497.202, 676727.33 SE 321881.168, 676379.502

© Crown copyright and database rights 2026 Ordnance Survey.
You are not permitted to copy, sub-license, distribute or sell any of this data to third parties in any form. Licence number 100023420

TRO/25/15

Map 5 of 30 Made 04/05/26

ADDED

Disabled persons' badge holders parking place

At all times

Scale: 1:1250 0 20 40 60m

NW 324027.063, 676056.562 SE 324411.287, 675708.913

© Crown copyright and database rights 2026 Ordnance Survey.
You are not permitted to copy, sub-license, distribute or sell any of this data to third parties in any form. Licence number 100023420



TRO/25/15

Map 6 of 30 Made 04/05/26

ADDED

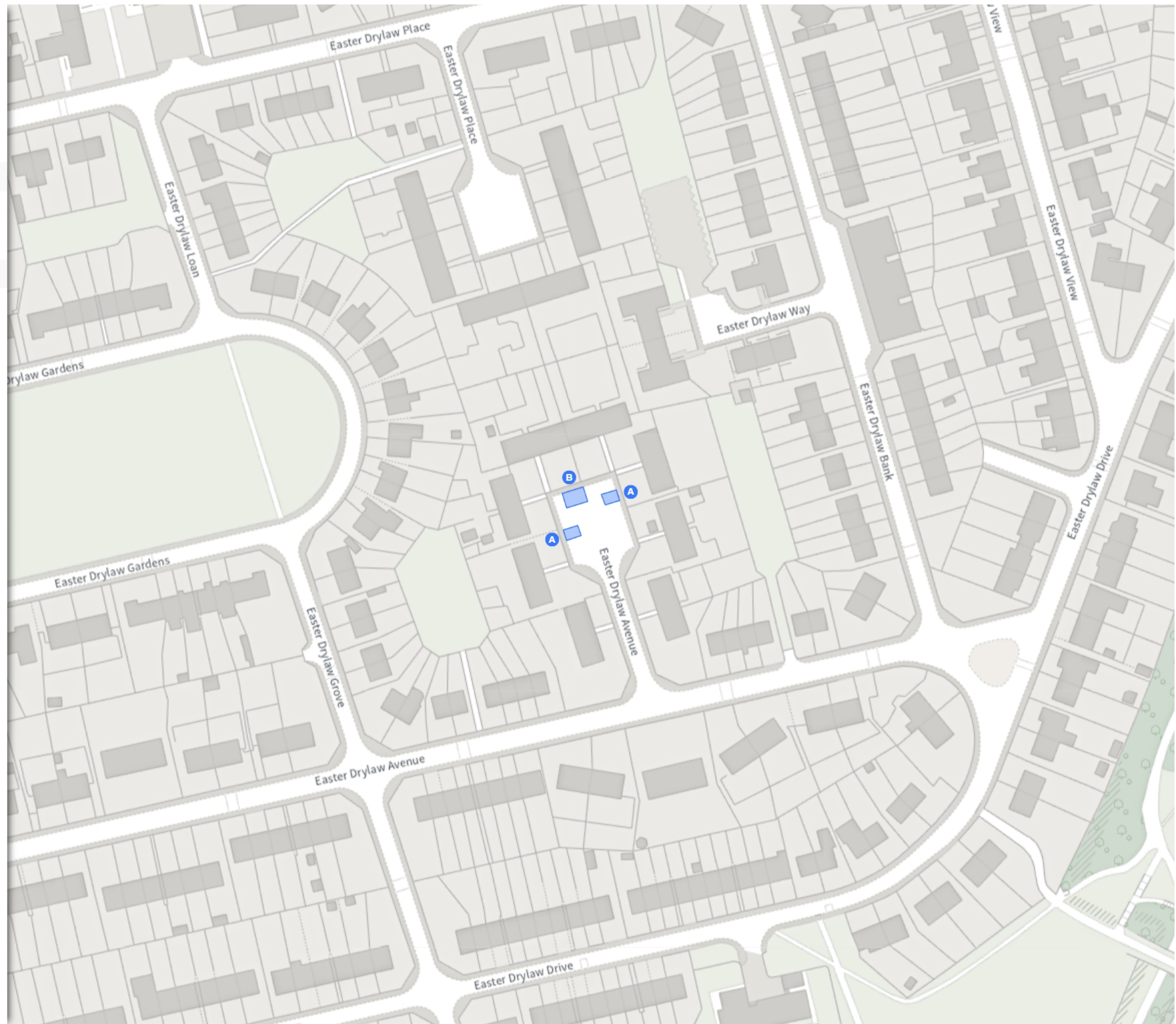
Disabled persons' badge holders parking place

A At all times

MODIFIED

Disabled persons' badge holders parking place

B At all times



Scale: 1:1250 0 20 40 60m

NW 322190.701, 675550.747 SE 322574.828, 675202.89

© Crown copyright and database rights 2026 Ordnance Survey.
You are not permitted to copy, sub-license, distribute or sell any of this data to third parties in any form. Licence number 100023420

TRO/25/15

Map 7 of 30 Made 04/05/26

ADDED

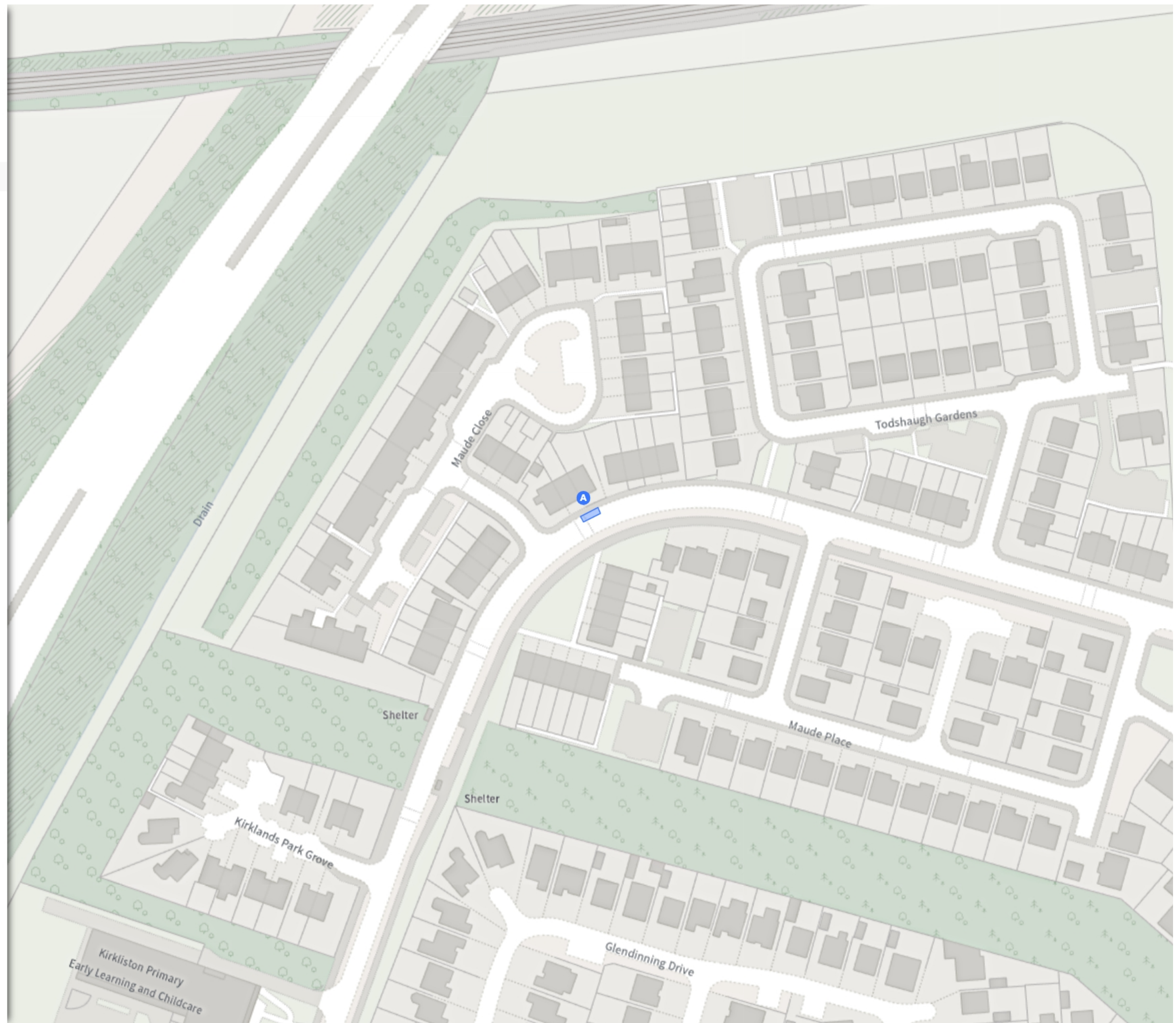
Disabled persons' badge holders parking place

At all times

Scale: 1:1250 0 20 40 60m

NW 311749.103, 675217.931 SE 312132.444, 674869.097

© Crown copyright and database rights 2026 Ordnance Survey.
You are not permitted to copy, sub-license, distribute or sell any of this data to third parties in any form. Licence number 100023420



TRO/25/15

Map 8 of 30 Made 04/05/26

ADDED

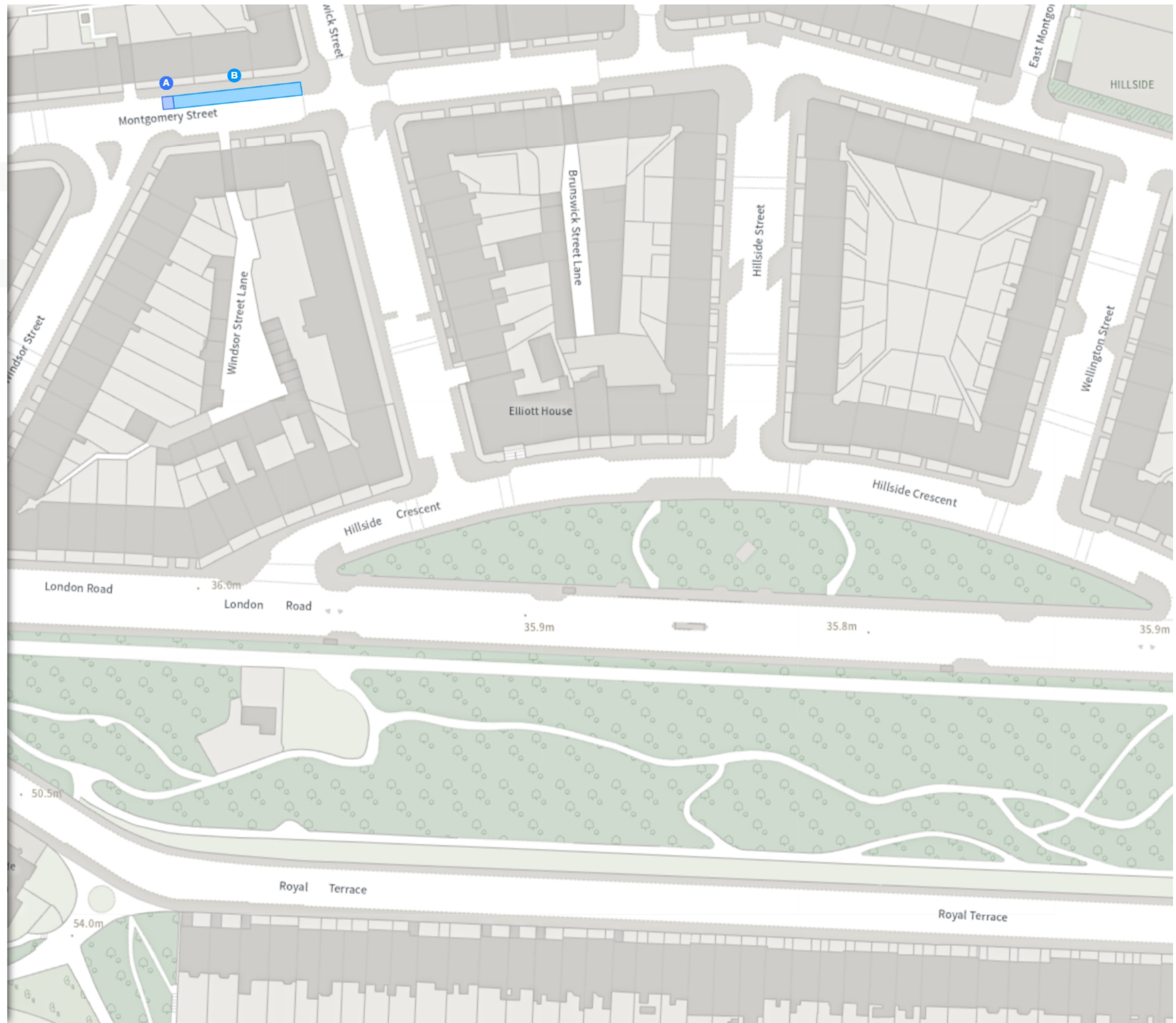
Disabled persons' badge holders parking place

A At all times

MODIFIED

Permit holders parking place (Zone N1)

B Mon-Fri 08:30-17:30



Scale: 1:1250 0 20 40 60m

NW 326300.367, 674697.655 SE 326684.894, 674350.107

© Crown copyright and database rights 2026 Ordnance Survey.
You are not permitted to copy, sub-license, distribute or sell any of this data to third parties in any form. Licence number 100023420

TRO/25/15

Map 9 of 30 Made 04/05/26

ADDED

Disabled persons' badge holders parking place

A At all times

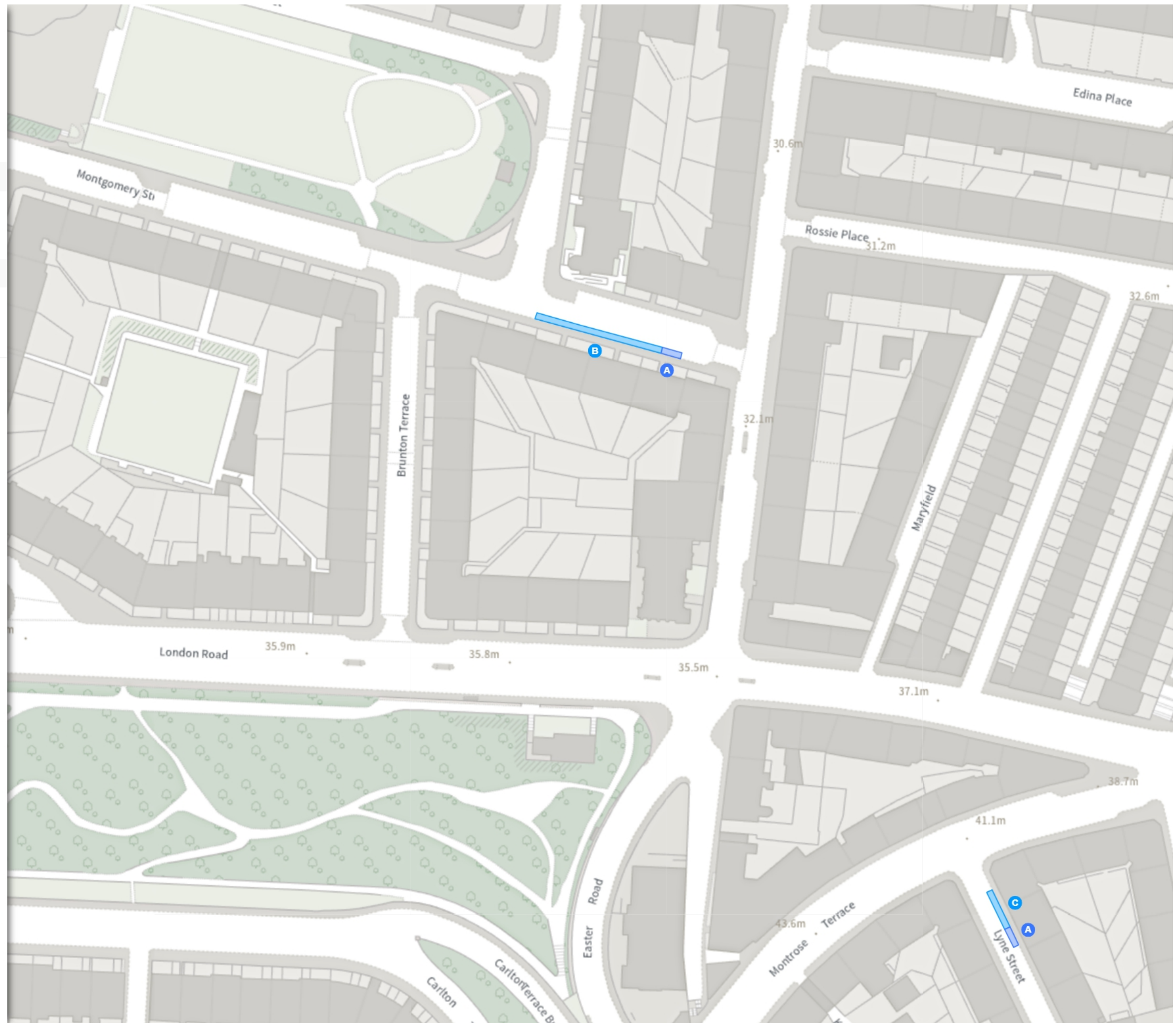
MODIFIED

Permit holders parking place (Zone N1)

B Mon-Fri 08:30-17:30

Permit holders parking place (Zone N6)

C Mon-Fri 08:30-17:30



Scale: 1:1250 0 20 40 60m

NW 326687.343, 674691.055 SE 327071.901, 674343.541

© Crown copyright and database rights 2026 Ordnance Survey.
You are not permitted to copy, sub-license, distribute or sell any of this data to third parties in any form. Licence number 100023420

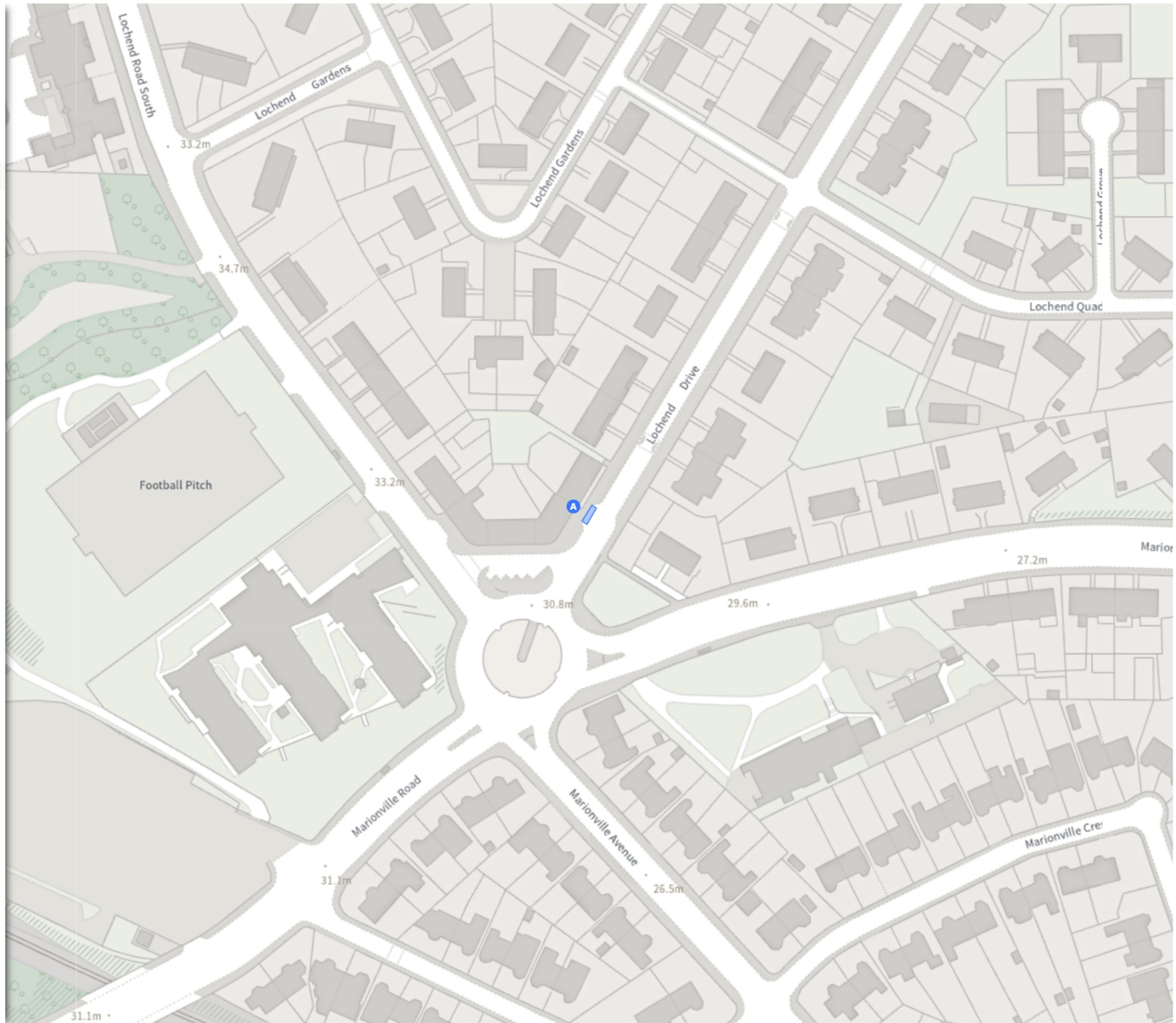
TRO/25/15

Map 10 of 30 Made 04/05/26

ADDED

Disabled persons' badge holders parking place

At all times



Scale: 1:1250 0 20 40 60m

NW 327744.312, 674834.495 SE 328128.939, 674487.088

© Crown copyright and database rights 2026 Ordnance Survey.
You are not permitted to copy, sub-license, distribute or sell any of this data to third parties in any form. Licence number 100023420

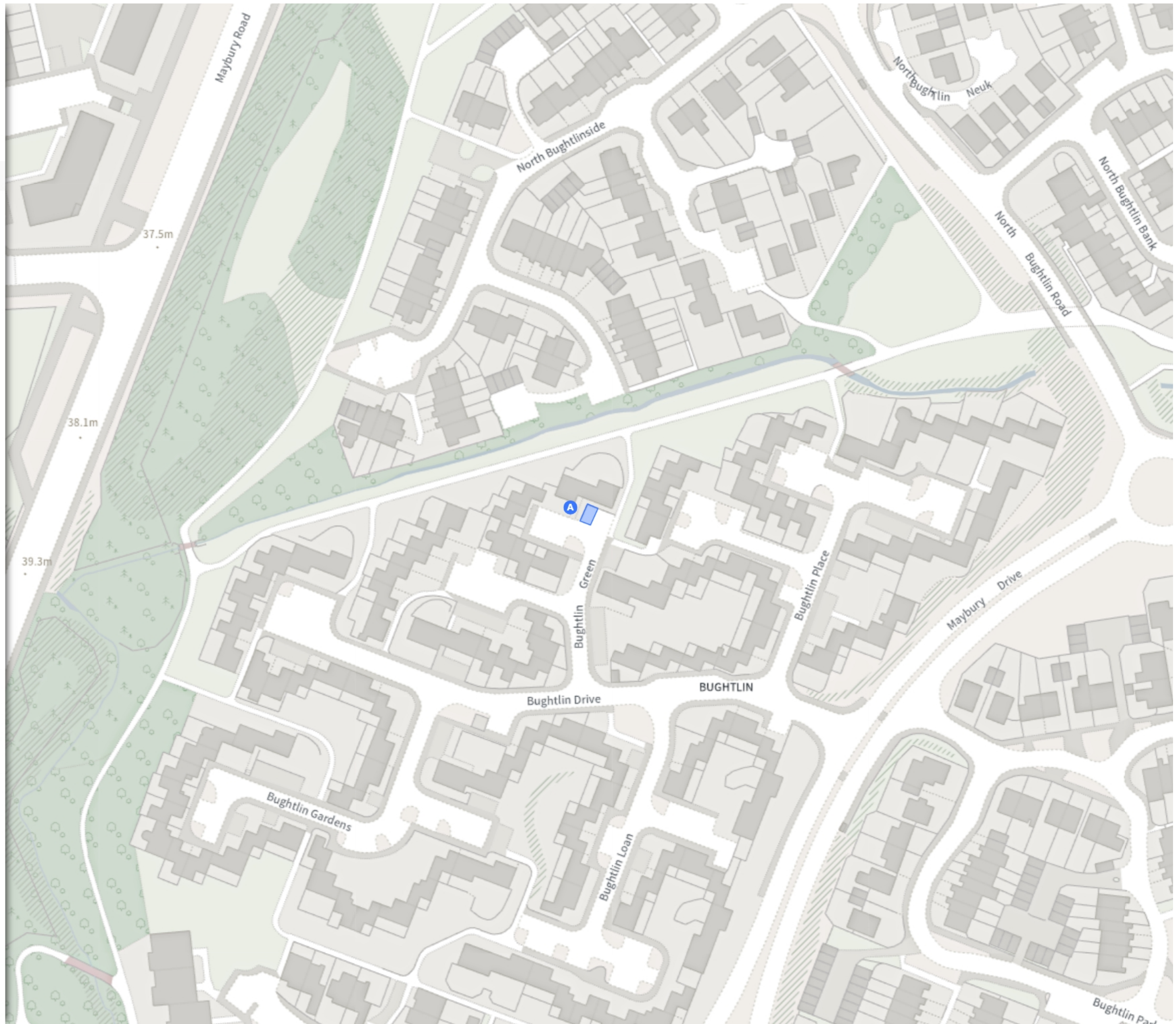
TRO/25/15

Map 11 of 30 Made 04/05/26

ADDED

Disabled persons' badge holders parking place

At all times



Scale: 1:1250 0 20 40 60m

NW 318206.532, 674257.582 SE 318590.465, 673909.262

© Crown copyright and database rights 2026 Ordnance Survey.
You are not permitted to copy, sub-license, distribute or sell any of this data to third parties in any form. Licence number 100023420

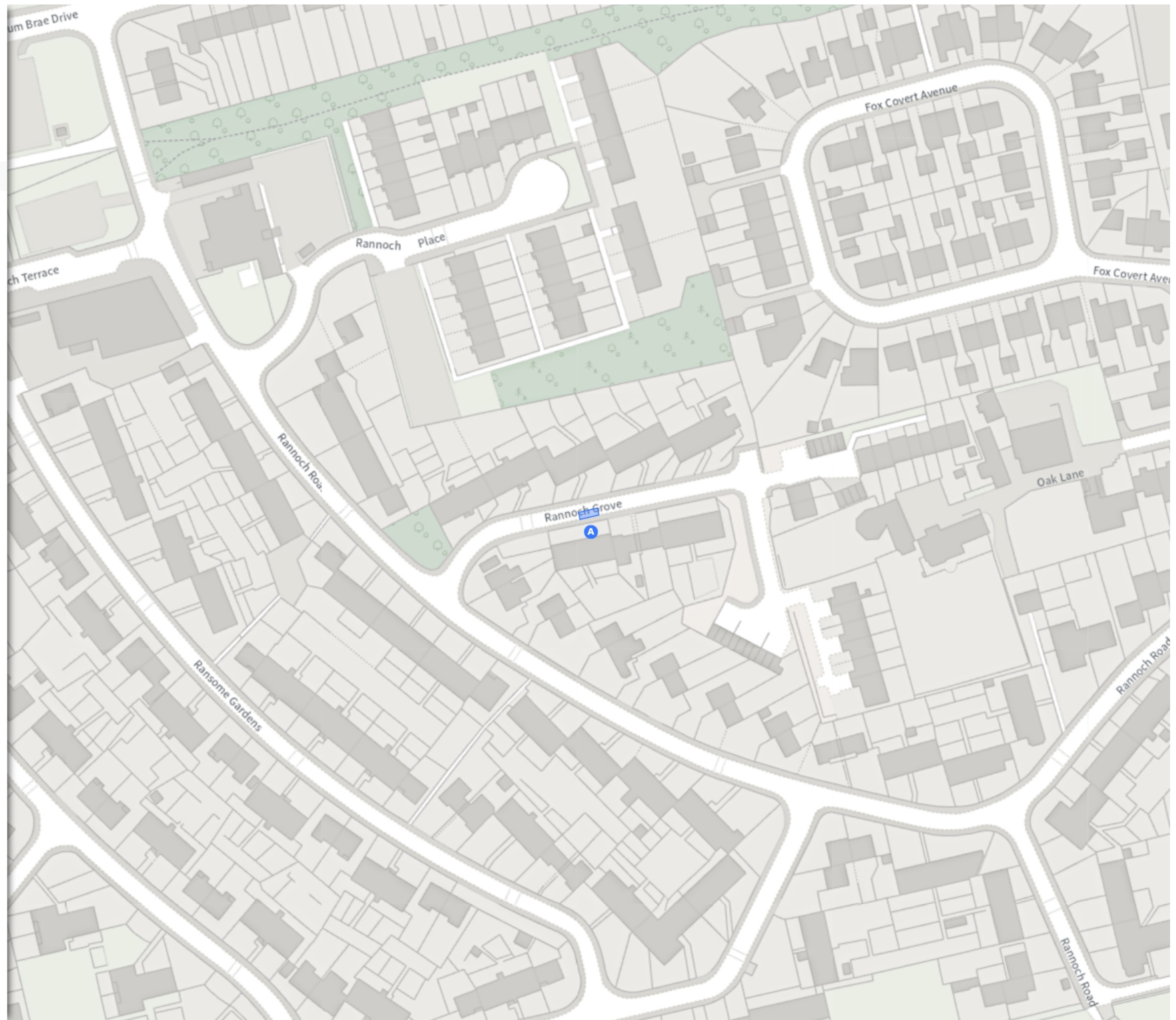
TRO/25/15

Map 12 of 30 Made 04/05/26

ADDED

Disabled persons' badge holders parking place

At all times



Scale: 1:1250 0 20 40 60m

NW 319764.383, 674383.942 SE 320148.426, 674035.774

© Crown copyright and database rights 2026 Ordnance Survey.
You are not permitted to copy, sub-license, distribute or sell any of this data to third parties in any form. Licence number 100023420

TRO/25/15

Map 13 of 30 Made 04/05/26

ADDED

Disabled persons' badge holders parking place

A At all times

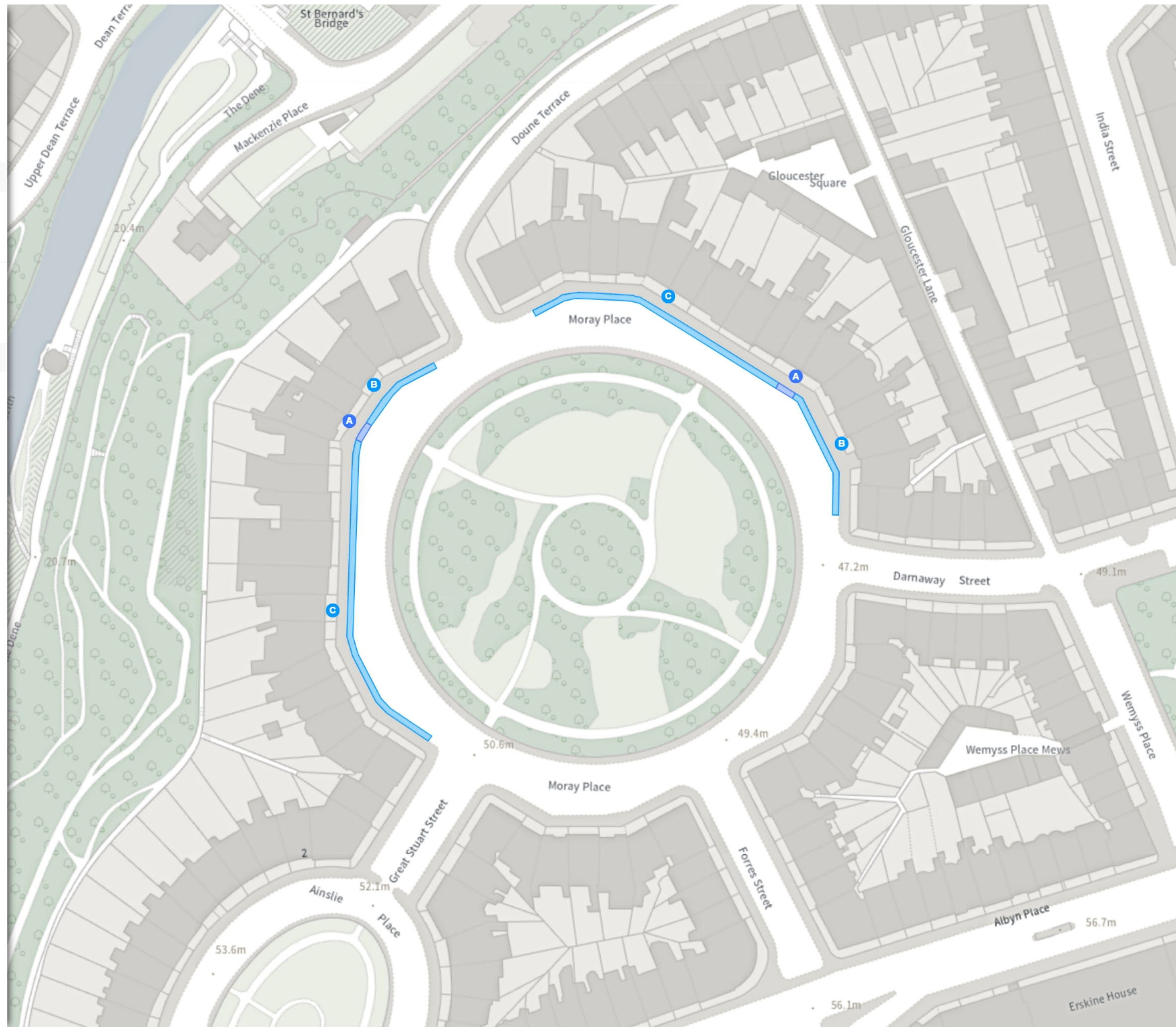
Permit holders parking place (Zone 1A)

B Mon-Sat 08:30-18:30
Sun 12:30-18:30

MODIFIED

Permit holders parking place (Zone 1A)

C Mon-Sat 08:30-18:30
Sun 12:30-18:30



Scale: 1:1250 0 20 40 60m

NW 324438.658, 674366.334 SE 324823.069, 674018.59

© Crown copyright and database rights 2026 Ordnance Survey.
You are not permitted to copy, sub-license, distribute or sell any of this data to third parties in any form. Licence number 100023420

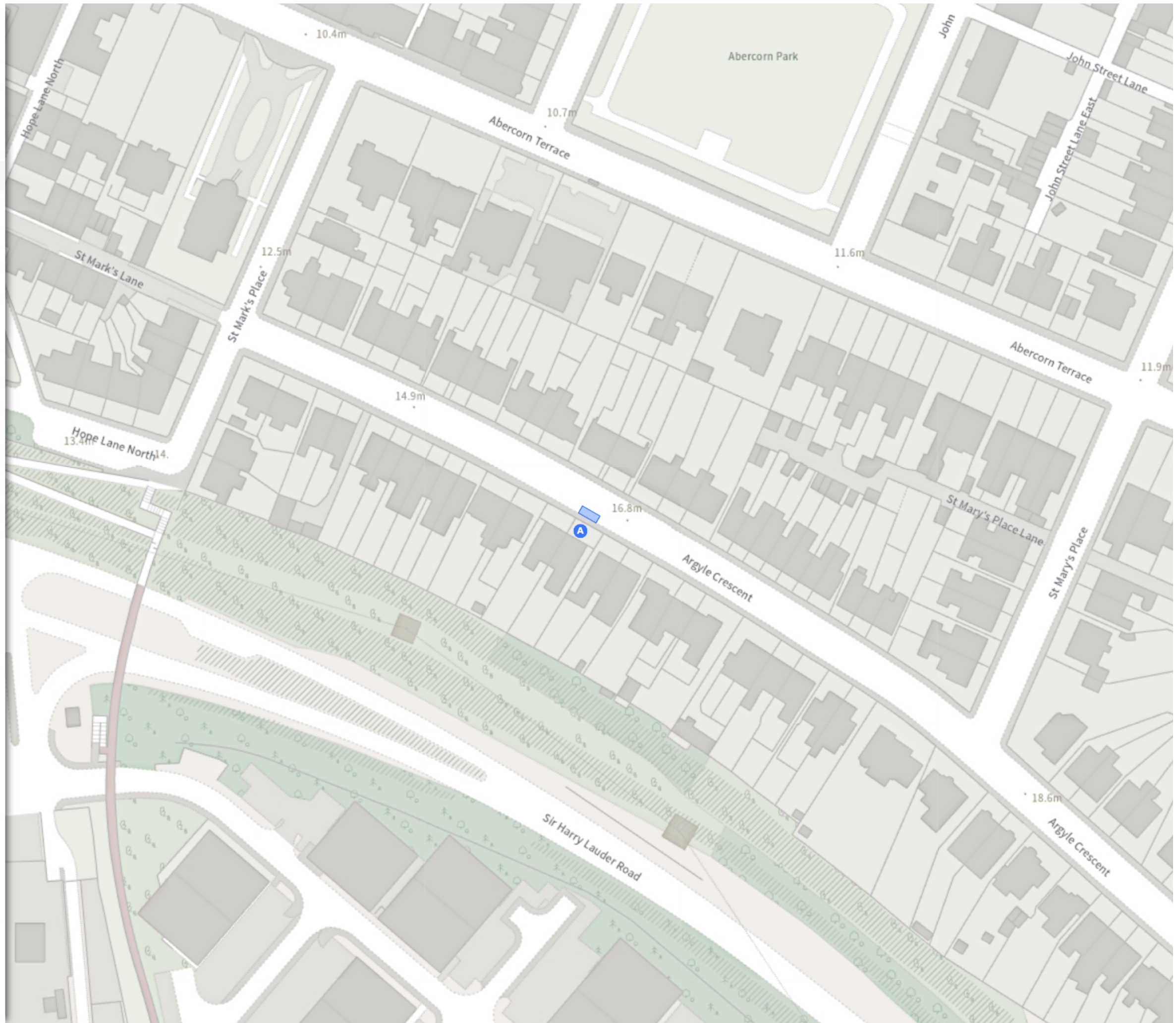
TRO/25/15

Map 14 of 30 Made 04/05/26

ADDED

Disabled persons' badge holders parking place

At all times



Scale: 1:1250 0 20 40 60m

NW 330782.652, 673703.788 SE 331167.62, 673356.57

© Crown copyright and database rights 2026 Ordnance Survey.
You are not permitted to copy, sub-license, distribute or sell any of this data to third parties in any form. Licence number 100023420

TRO/25/15

Map 15 of 30 Made 04/05/26

ADDED

Disabled persons' badge holders parking place

A At all times

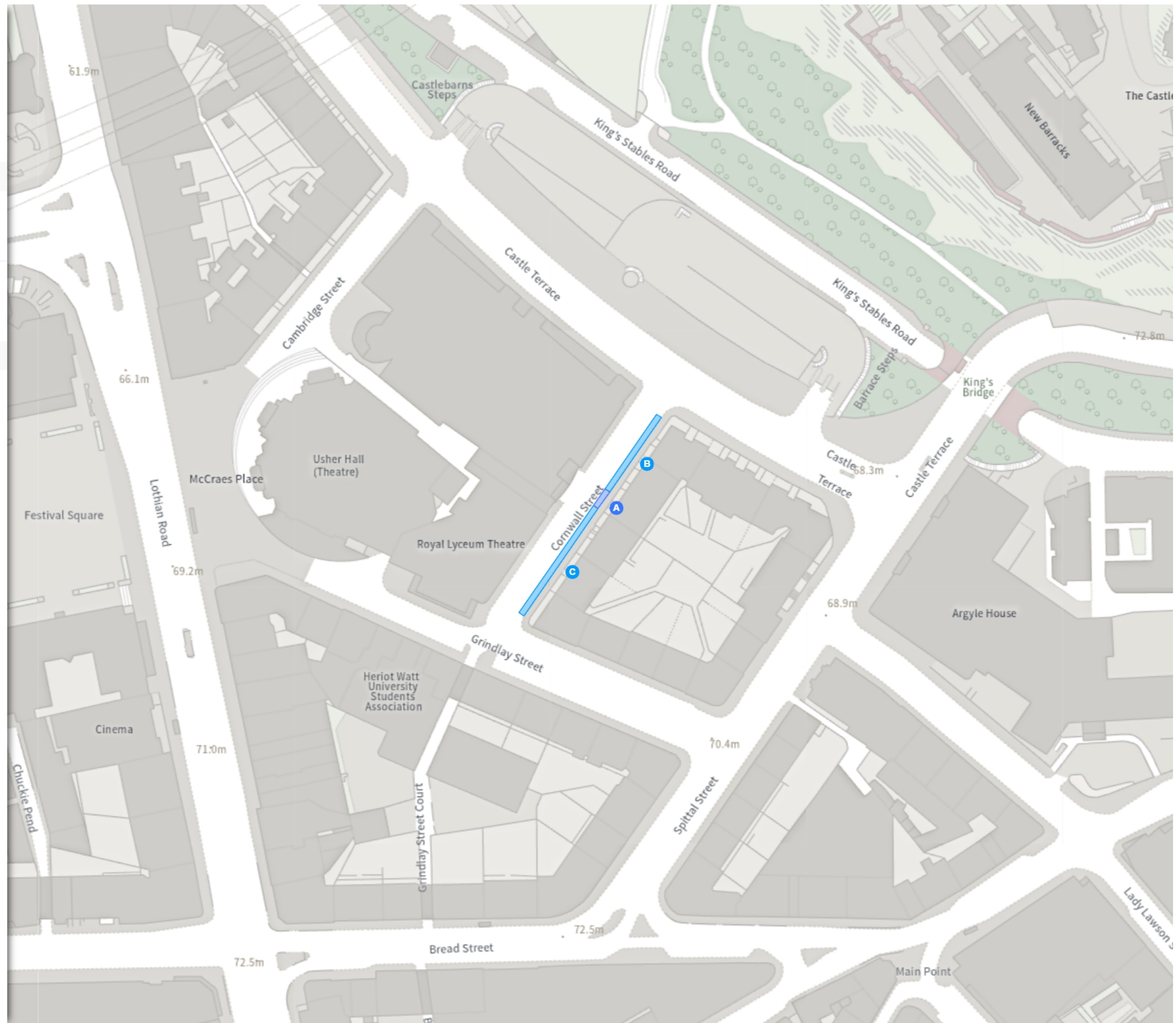
Permit holders parking place (Zone 4)

B Mon-Sat 08:30-18:30
Sun 12:30-18:30

MODIFIED

Permit holders parking place (Zone 4)

C Mon-Sat 08:30-18:30
Sun 12:30-18:30



Scale: 1:1250 0 20 40 60m

NW 324732.98, 673502.727 SE 325117.492, 673154.943

© Crown copyright and database rights 2026 Ordnance Survey.
You are not permitted to copy, sub-license, distribute or sell any of this data to third parties in any form. Licence number 100023420