

DO NOT SCALE

Millimetres

0

10

20

30

40

50

60

70

80

90

100

110

120

130

140

150

160

170

180

190

200

210

220

230

240

250

260

270

280

290

300

310

320

330

340

350

360

370

380

390

400

410

420

430



JACK KANE CENTRE AND NIDDRIE MILL AVE  
BUS STOP REALIGNED INTO ONE BUS STOP

CONTINUOUS FOOTWAY

SEPARATE TRAFFIC SIGNAL STAGES FOR  
PEDESTRIANS, CYCLISTS AND VEHICLES

W M TURNBULL  
COAL MERCHANTS

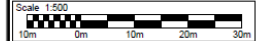
CONTINUOUS FOOTWAY

NO RIGHT  
TURN

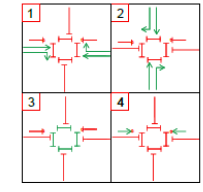
JACK KANE  
PARK

BUS STOP MOVED  
60m WEST

WISP GREEN

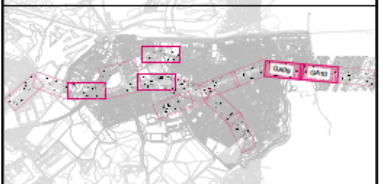


PROPOSED SIGNAL STAGING  
ARRANGEMENT



- EXISTING TREE
- TREE TO BE REMOVED
- PROPOSED TREE
- ROAD MARKINGS
- PROPOSED TACTILE PAVING
- PROPOSED BLUE LANE
- PROPOSED DEMARKATED CYCLE TRACK
- PROPOSED ADJACENT CYCLE LANE
- PAVEMENT
- CURBSTONE
- EXISTING PAVED SURFACE
- PROPOSED PAVED SURFACE
- PROPOSED GREENSPACE
- PROPOSED CYCLE RACKS
- PROPOSED PLANTERS WITH BENCH SEATING
- PROPOSED GRASS/WOOLLEN
- PROPOSED CIRCULAR BENCH
- POSITIVE SLOPE FOOTWAY (RELANDING AND WEARERS)
- PROPOSED FOOTWAY
- PROPOSED TACTILE PAVING
- PROPOSED TACTILE PAVING
- PROPOSED INTEGRATED PLAYER SEATING
- PROPOSED SEATING

KEY PLAN



Description

Status	Revision	Drawn	Checked	Reviewed	Authorised	Issue Date

Description

Status	Revision	Drawn	Checked	Reviewed	Authorised	Issue Date

Description

Status	Revision	Drawn	Checked	Reviewed	Authorised	Issue Date

Description

Status	Revision	Drawn	Checked	Reviewed	Authorised	Issue Date

Description

Status	Revision	Drawn	Checked	Reviewed	Authorised	Issue Date

Description

Status	Revision	Drawn	Checked	Reviewed	Authorised	Issue Date

Description

Status	Revision	Drawn	Checked	Reviewed	Authorised	Issue Date

Description

Status	Revision	Drawn	Checked	Reviewed	Authorised	Issue Date

Description

Status	Revision	Drawn	Checked	Reviewed	Authorised	Issue Date

Description

Status	Revision	Drawn	Checked	Reviewed	Authorised	Issue Date

Description

Status	Revision	Drawn	Checked	Reviewed	Authorised	Issue Date

Description

Status	Revision	Drawn	Checked	Reviewed	Authorised	Issue Date

Description

Status	Revision	Drawn	Checked	Reviewed	Authorised	Issue Date

Description

DRAFT

**AtkinsRéalis**  
Woodcote Grove  
Ashley Road  
Epsom, Surrey  
KT18 5BW  
United Kingdom  
Tel: +44 (0)1372 726140  
www.AtkinsRéalis.com

Client  
**THE CITY OF EDINBURGH COUNCIL**

Project Title  
Niddrie Mains Road

Drawing Title  
**NIDDRIE MAINS ROAD  
SHEET 6 OF 8**

Drawing Number  
Project  
**100122814  
XX**

Original Breakdown  
Spatial Breakdown  
Original Size  
**A1**

Project Ref. No.  
Scale  
Project Ref. No.  
Sheet  
Project Ref. No.  
Discipline  
Project Ref. No.  
Number  
Project Ref. No.  
Rev.  
**100122814  
1 of 1  
P01.01**

FOR CONTINUATION SEE

GA 10 SHEET 6

FOR CONTINUATION SEE

GA 9 SHEET 6

FOR CONTINUATION SEE

GA 11 SHEET 7

FOR CONTINUATION SEE

GA 10

FOR CONTINUATION SEE

GA 11

FOR CONTINUATION SEE

GA 10



NEW BUS STOP BYPASS

NEW ZEBRA CROSSING

NEW BUS STOP BYPASS

PARKING WITH  
1m BUFFER

CYCLE PARKING  
AT ROUTE END

H&M

SMYTHS TOYS  
SUPERSTORE

DK

WAGAMAMA

CONTINUOUS  
FOOTWAY

CLEIKENFIELD

CONTINUOUS  
FOOTWAY

CLEIKENFIELD

EXISTING BUS STAND

TONY  
MACARONI

BOOTS

GA 11