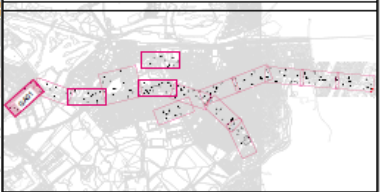


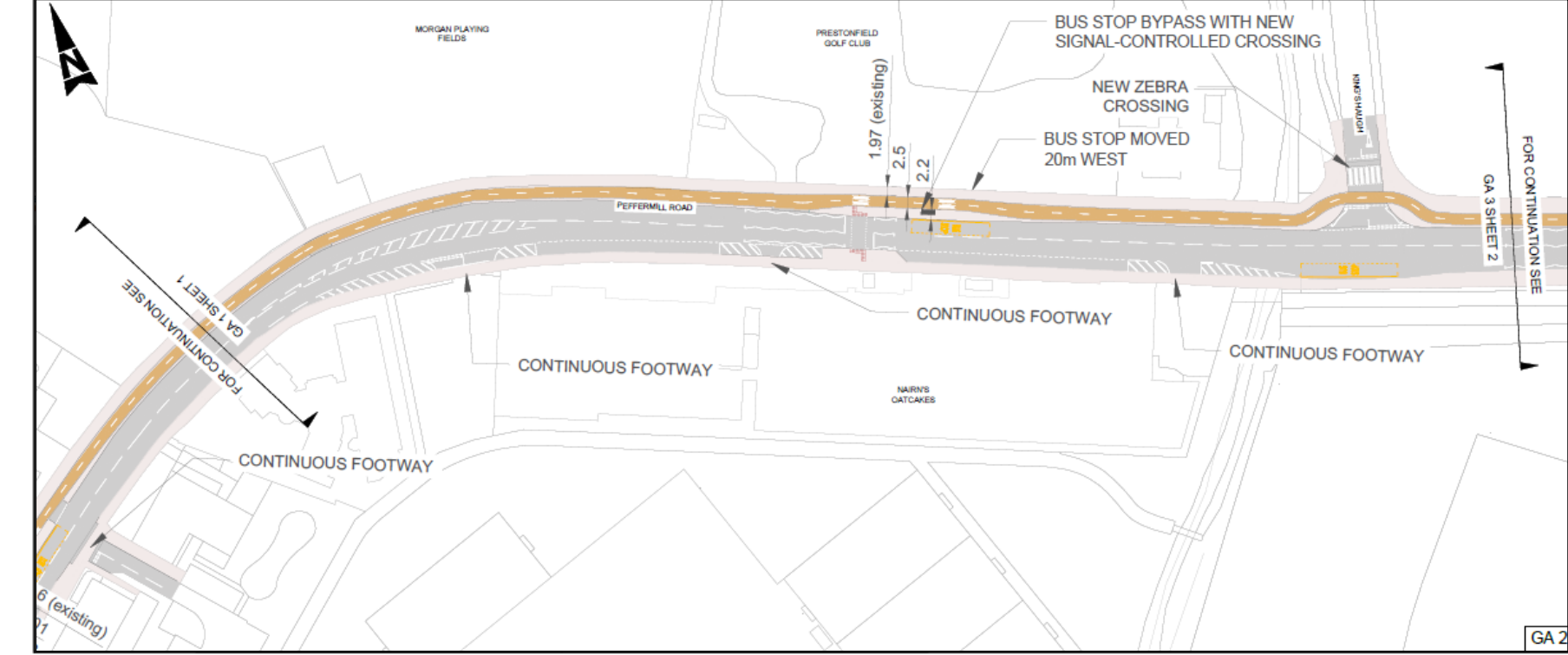
- EXISTING TREE
- TREE TO BE REMOVED
- PROPOSED TREE
- ROAD MARKINGS
- PROPOSED TACTILE PAVING
- PROPOSED BUS LANE
- PROPOSED SEGREGATED CYCLE TRACK
- PROPOSED ADVISORY CYCLE LINE
- PAVEMENT
- CARRIAGEWAY
- EXISTING PAVING SURFACE
- PROPOSED KERBS/CURBS/KERBS
- PROPOSED GREEN SPACES
- PROPOSED CYCLE RACKS
- PROPOSED PLANTERS WITH BENCH SEATING
- PROPOSED GRASSED MOUNDS
- PROPOSED CIRCULAR BENCH
- INDICATIVE FUTURE FOOTWAY RELOCATIONS AND WIDENING
- PROPOSED FOOTWAY FEATURE RE-SPACING
- FOOTWAY RETAINED
- PROPOSED TACTILE PAVING
- PROPOSED INTEGRATED PLANTER SEATING
- PROPOSED SEATING

KEY PLAN



Description	Status	Revision	Drawn	Checked	Reviewed	Authorised	Issue Date
Description							
Description							
Description							
Description							
Description							
First Issue							
Status	SD	Revision	P01.01	Drawn	Checked	Reviewed	Authorised
Status	SD	Drawing Suitability		Initial Status			

DRAFT



AldinaRealis

Woodcote Grove
Ashley Road
Epsom, Surrey
KT18 5BW
United Kingdom
Tel: +44 (0)1932 726140
www.AldinaRealis.com

© AldinaRealis (2025)

Client
THE CITY OF EDINBURGH COUNCIL

Project Title
Niddrie Mains Road

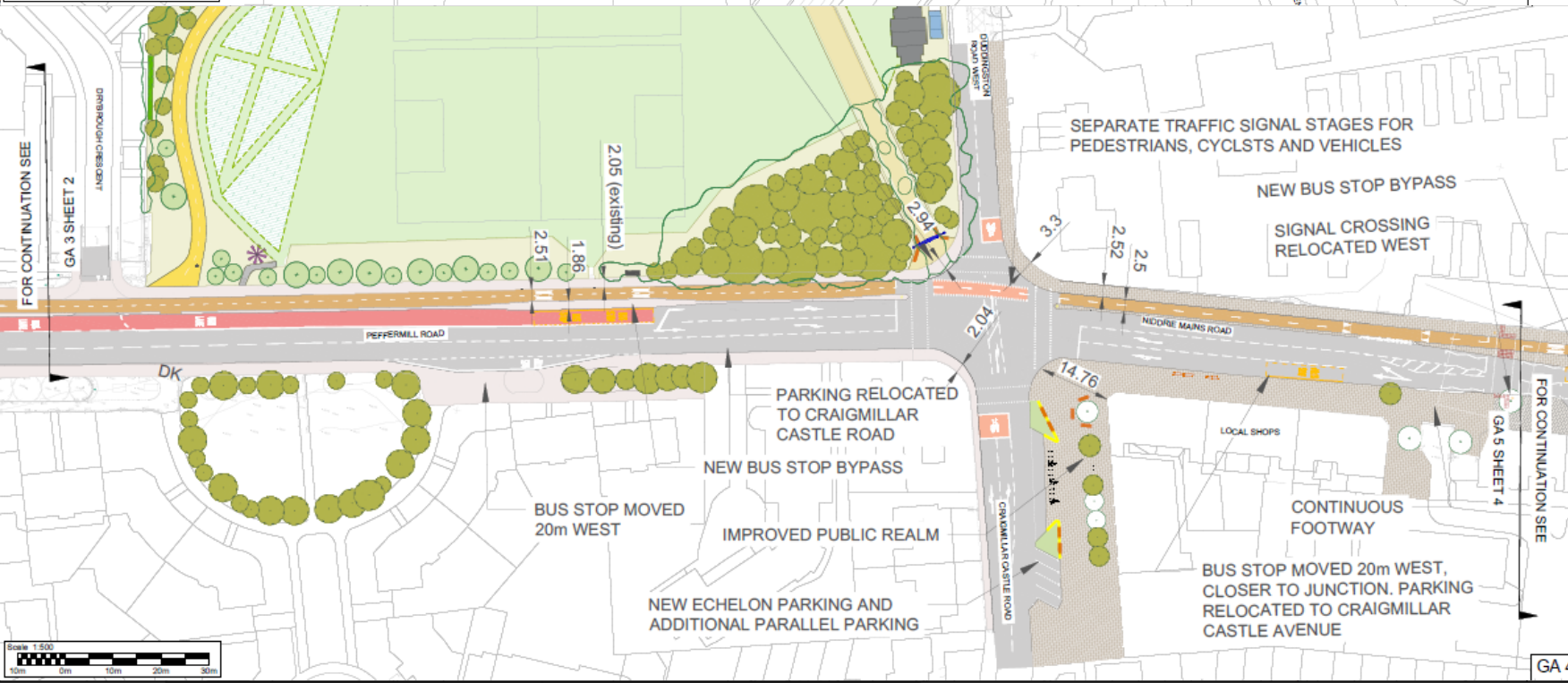
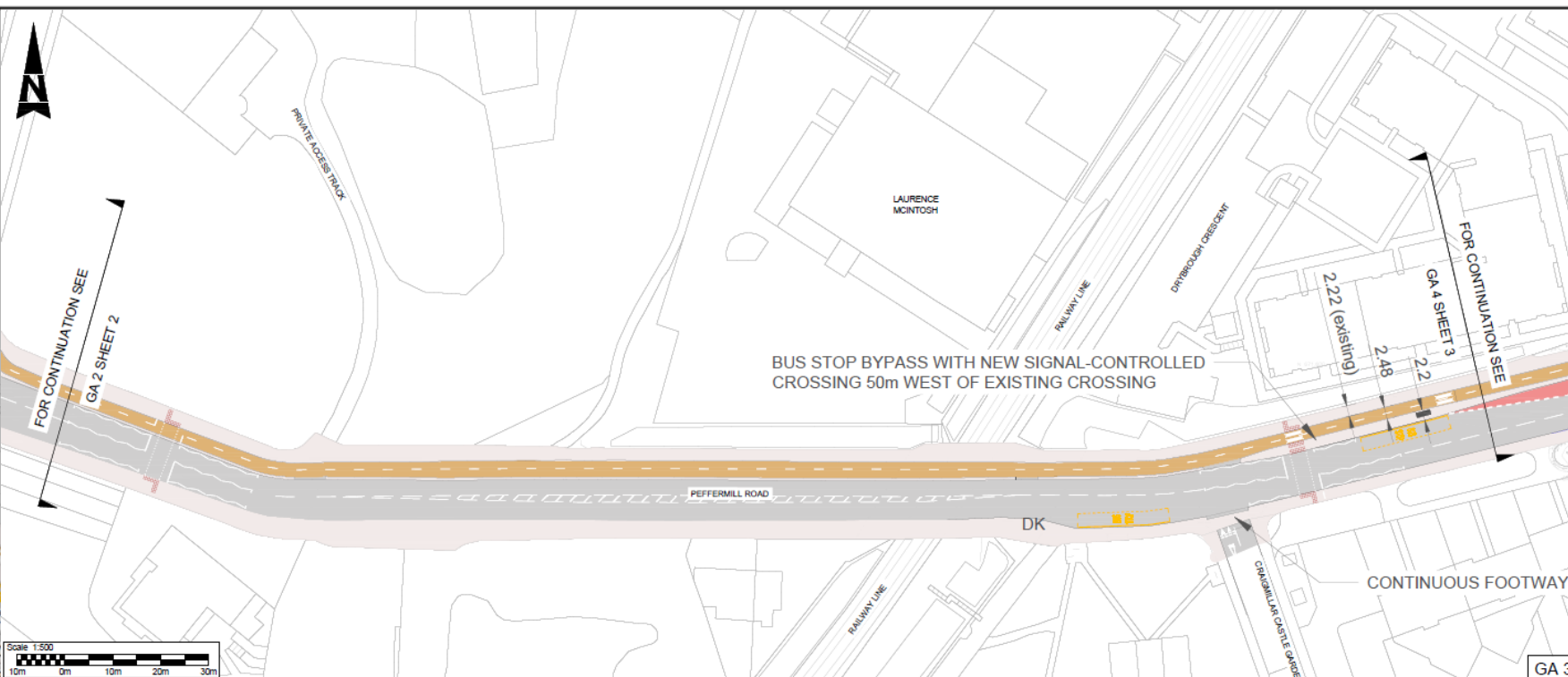
Drawing Title
**NIDDRIE MAINS ROAD
SHEET 1 OF 8**

Drawing Number	100122814	I Originator	- ATRL -	I Functional Breakdown	- ELS -
Project	XX	I Form	- DR -	I Number	- LD - 000001
Spatial Breakdown	A1	Scale:	1:500	Project Ref. No:	100122814
Sheet	1 of 1	Revision	P01.01		

GA 2

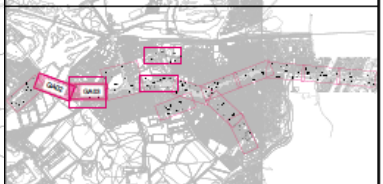
DO NOT SCALE

0 10 20 30 Meters



- EXISTING TREE
- TREE TO BE REMOVED
- PROPOSED TREE
- ROAD MARKING
- PROPOSED TACTILE PAVING
- PROPOSED BLUE LANE
- PROPOSED RESURFACED CYCLE TRACK
- PROPOSED ADVISORY CYCLE LANE
- PAVEMENT
- CARRIAGEWAY
- EXISTING PAVING SURFACE
- PROPOSED RAINGARDEN/GRUB
- PROPOSED GREENSPACES
- PROPOSED CYCLE RACKS
- PROPOSED PLANTERS WITH BENCH SEATING
- PROPOSED GRASSED MOUNDS
- PROPOSED CIRCULAR BENCH
- INDICATIVE FUTURE FOOTWAY RESURFACING AND WIDENING
- PROPOSED FOOTWAY FUTURE RESURFACING
- FOOTWAY RETAINED
- PROPOSED TACTILE PAVING
- PROPOSED INTEGRATED PLANTER SEATING
- PROPOSED SEATING

KEY PLAN



Description	Status	Revision	Drawn	Checked	Reviewed	Authorised	Issue Date
Description	Status	Revision	Drawn	Checked	Reviewed	Authorised	Issue Date
Description	Status	Revision	Drawn	Checked	Reviewed	Authorised	Issue Date
Description	Status	Revision	Drawn	Checked	Reviewed	Authorised	Issue Date
Description	Status	Revision	Drawn	Checked	Reviewed	Authorised	Issue Date
Description	Status	Revision	Drawn	Checked	Reviewed	Authorised	Issue Date
Description	Status	Revision	Drawn	Checked	Reviewed	Authorised	Issue Date
Description	Status	Revision	Drawn	Checked	Reviewed	Authorised	Issue Date

DRAFT

AtkinsRéalis
 Woodcote Grove
 Ashley Road
 Epsom, Surrey
 KT18 5BW
 United Kingdom
 Tel: +44 (0)1372 726140
 www.AtkinsRealis.com

Client: **THE CITY OF EDINBURGH COUNCIL**

Project Title: **Niddrie Mains Road**

Drawing Title: **NIDDRIE MAINS ROAD SHEET 2 OF 8**

Drawing Number	Project	Original	Functional Breakdown
100122814	XX	- ATRL - DR	- ELS - LD - 000002
Scale: A1	1:500	Project Ref. No: 100122814	Sheet: 1 of 1
Discipline: P01.01	Number: 1	Revision: P01.01	Issue Date:

GA 4

GA 3

GA 5 SHEET 4

GA 2 SHEET 2

GA 4 SHEET 3

