



TRO/25/10


20MPH SPEED LIMITS


ADDED

 Car club parking place


 At all times


 Disabled persons' badge holders parking place

 At all times


 Electric vehicle recharging point

 At all times  4h


 No waiting

 Mon-Fri 08:30-17:30

 No waiting at any time


 At all times


MODIFIED

 No waiting at any time

 At all times

REMOVED

 Disabled persons' badge holders parking place

 At all times

 Introduce 20mph speed limits

 Scale: 1:1250 

NW 321696.502, 676988.508 SE 322080.46, 676640.719

© Crown copyright and database rights 2025 Ordnance Survey.
You are not permitted to copy, sub-license, distribute or sell any of this data to third parties in any form. Licence number 100023420



TRO/25/10



20MPH SPEED LIMITS

ADDED

Car club parking place

A At all times

Disabled persons' badge holders parking place

B At all times

No waiting at any time

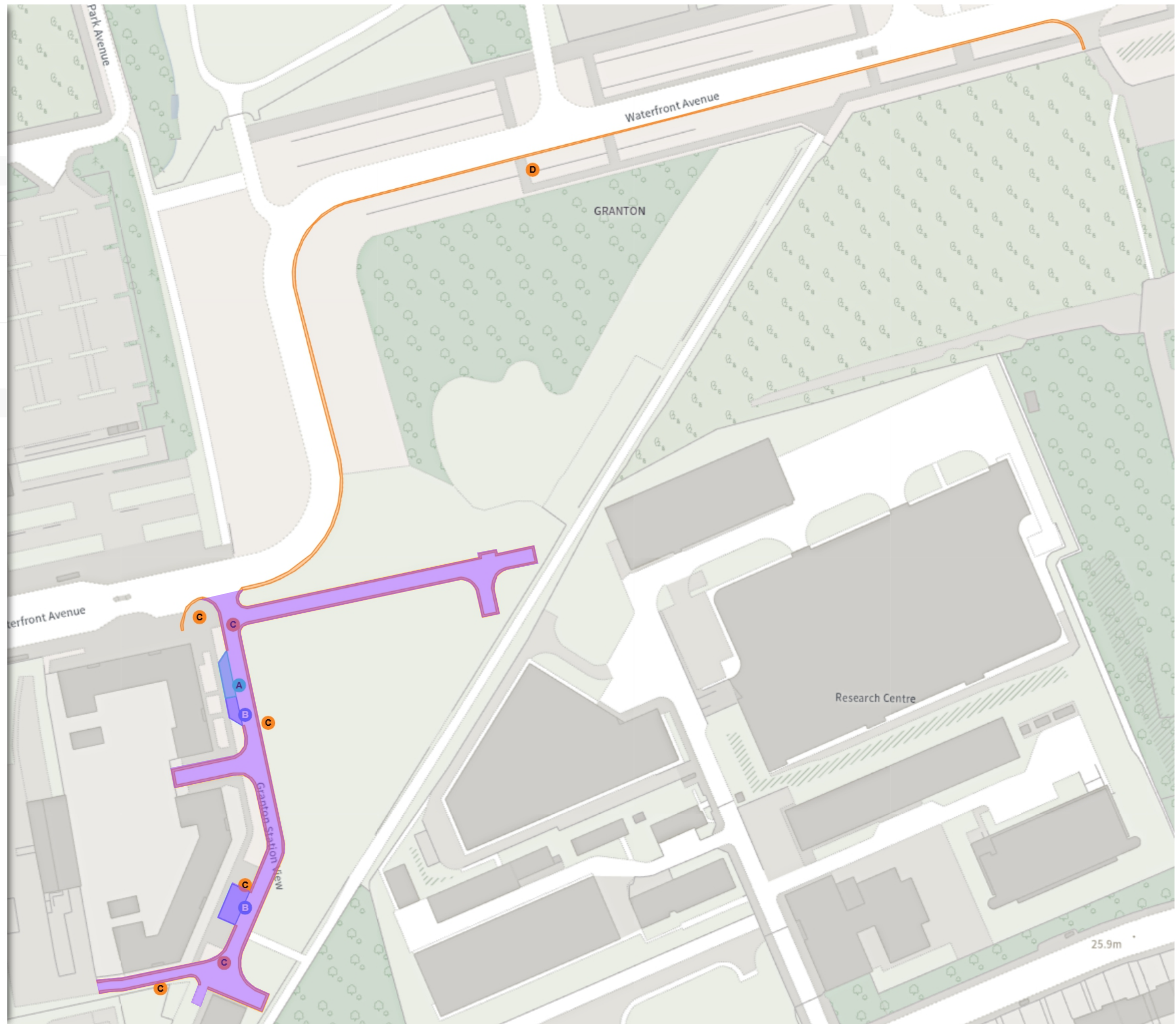
C At all times

MODIFIED

No waiting at any time

D At all times

Introduce 20mph speed limits



Scale: 1:1250 0 20 40 60m

NW 322625.754, 677123.905 SE 323009.771, 676776.211

© Crown copyright and database rights 2025 Ordnance Survey.
You are not permitted to copy, sub-license, distribute or sell any of this data to third parties in any form. Licence number 100023420

25.9m