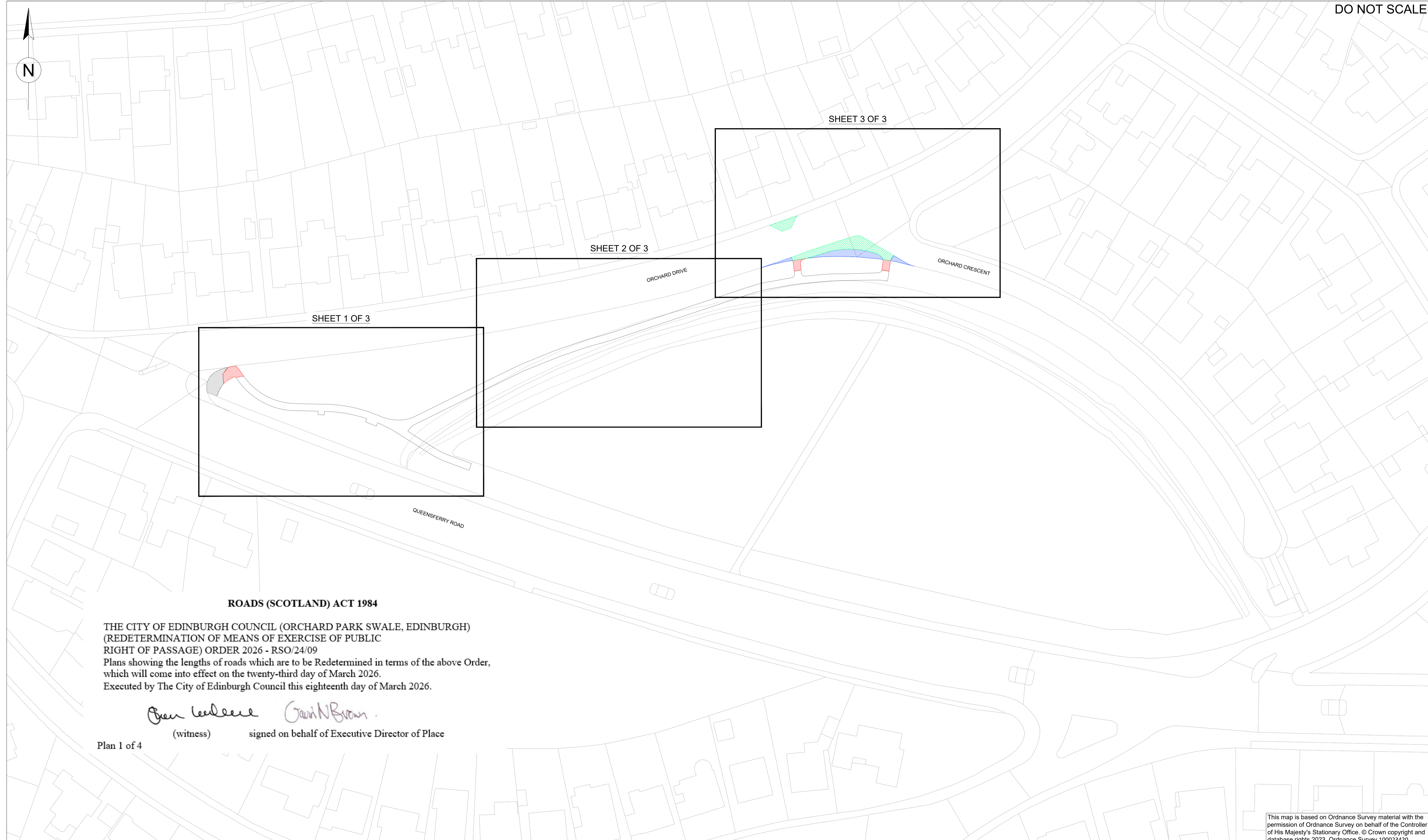
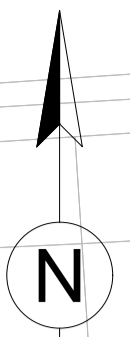


100  
0 10  
Millimetres



**ROADS (SCOTLAND) ACT 1984**

THE CITY OF EDINBURGH COUNCIL (ORCHARD PARK SWALE, EDINBURGH)  
(REDETERMINATION OF MEANS OF EXERCISE OF PUBLIC  
RIGHT OF PASSAGE) ORDER 2026 - RSO/24/09

Plans showing the lengths of roads which are to be Redetermined in terms of the above Order,  
which will come into effect on the twenty-third day of March 2026.  
Executed by The City of Edinburgh Council this eighteenth day of March 2026.

*Ben Leese* *Gavin Brown*

(witness)

signed on behalf of Executive Director of Place

Plan 1 of 4

This map is based on Ordnance Survey material with the permission of Ordnance Survey on behalf of the Controller of His Majesty's Stationary Office. © Crown copyright and database rights 2023. Ordnance Survey 100023420.

KEY	
	REDETERMINATION OF CARRIAGEWAY TO FOOTWAY
	EXISTING CARRIAGEWAY TO VERGE
	VERGE TO FOOTWAY/FOOTPATH
	EXISTING ADOPTED FOOTWAY
	PROJECTED KERB EXTENSIONS
	PROJECTION OF BUILDING LINE

SAFETY, HEALTH AND ENVIRONMENTAL INFORMATION	
In addition to the hazards/risks normally associated with the types of work detailed on this drawing, note the following:	
CONSTRUCTION	N/A
MAINTENANCE/CLEANING	N/A
DECOMMISSIONING/DEMOLITION	N/A
It is assumed that all works will be carried out by a competent contractor working, where appropriate, to an approved method statement	
Rev.	Date
	Description
	By
	Chk'd
	App'd

NOTES	
1.	DRAWING IS FOR INFORMATION ONLY.
2.	DO NOT SCALE.
3.	BUILD OUTS SHOWN AT QUEENSFERRY ROAD ARE INDICATIVE AND HAVE NOT BEEN CAPTURED ON THE OS BACKGROUND MAP.
4.	FOR DETAILED INFORMATION SEE: SHEET 1 OF 3 - 5221039-ATK-LTR-XX-DR-CH-000003, SHEET 2 OF 3 - 5221039-ATK-LTR-XX-DR-CH-000004 & SHEET 3 OF 3 - 5221039-ATK-LTR-XX-DR-CH-000005.

Drawing Status: **FOR INFORMATION** Suitability: **S2**

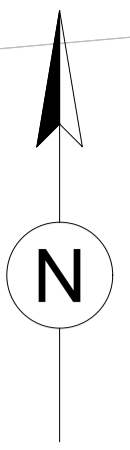
**SNC · LAVALIN**  
**ATKINS**  
Member of the SNC-Lavalin Group

Atkins Ltd  
10 Canning St  
Edinburgh  
EH3 8EG  
Tel: +44 (0)131 221 5700  
www.atkinsglobal.com  
© SNC-Lavalin (2024)

Client: **EDINBURGH**  
THE CITY OF EDINBURGH COUNCIL

Project Title	
CRAIGLEITH SURFACE WATER ENHANCEMENTS ORCHARD PARK SWALE	
Drawing Title	
AREAS SUBJECT TO REDERMINATION KEY PLAN SHEET 1 of 1	
Scale	Original
NTS	RC
Original Size	Date
A1	11/01/2024
Checked	Reviewed
RJC	MG
Date	Date
11/01/2024	11/01/2024
Drawing Number	Revision
5221039-ATK-LTR-XX-DR-CH-000002	P01

100  
0 10  
Millimetres



ORCHARD DRIVE

**ROADS (SCOTLAND) ACT 1984**

THE CITY OF EDINBURGH COUNCIL (ORCHARD PARK SWALE, EDINBURGH)  
(REDETERMINATION OF MEANS OF EXERCISE OF PUBLIC  
RIGHT OF PASSAGE) ORDER 2026 - RSO/24/09

Plans showing the lengths of roads which are to be Redetermined in terms of the above Order,  
which will come into effect on the twenty-third day of March 2026.  
Executed by The City of Edinburgh Council this eighteenth day of March 2026.

*Gavin Brown* *Gavin Brown*

(witness) signed on behalf of Executive Director of Place  
Plan 2 of 4

AREA C1 = 15.4m<sup>2</sup>

NON-ADOPTED  
INFORMAL PATH

QUEENSFERRY ROAD

This map is based on Ordnance Survey material with the permission of Ordnance Survey on behalf of the Controller of His Majesty's Stationary Office. © Crown copyright and database rights 2023. Ordnance Survey 100023420.

**KEY**

- REDETERMINATION OF CARRIAGEWAY TO FOOTWAY
- EXISTING CARRIAGEWAY TO VERGE
- VERGE TO FOOTWAY/FOOTPATH
- EXISTING ADOPTED FOOTWAY
- PROJECTED KERB EXTENSIONS
- PROJECTION OF BUILDING LINE

REFERENCE	AREA	LENGTH	MIN. WIDTH	MAX. WIDTH
<b>REDETERMINATION OF CARRIAGEWAY TO FOOTWAY</b>				
A1	71.9m <sup>2</sup>	32.1m	1.09m	3.96m
A2	14.7m <sup>2</sup>	8.17m	0m	2.7m
<b>EXISTING CARRIAGEWAY TO VERGE</b>				
B1	3.8m <sup>2</sup>	N/A	N/A	N/A
B2	41.9m <sup>2</sup>	N/A	N/A	N/A
B3	6.7m <sup>2</sup>	N/A	N/A	N/A
<b>VERGE TO FOOTWAY/FOOTPATH</b>				
C1	15.4m <sup>2</sup>	N/A	N/A	N/A
C2	6.5m <sup>2</sup>	N/A	N/A	N/A
C3	6.2m <sup>2</sup>	N/A	N/A	N/A

**SAFETY, HEALTH AND ENVIRONMENTAL INFORMATION**

In addition to the hazards/risks normally associated with the types of work detailed on this drawing, note the following:

**CONSTRUCTION**  
N/A

**MAINTENANCE/CLEANING**  
N/A

**DECOMMISSIONING/DEMOLITION**  
N/A

It is assumed that all works will be carried out by a competent contractor working, where appropriate, to an approved method statement

**NOTES**

- DRAWING IS FOR INFORMATION ONLY.
- DO NOT SCALE. ONLY USE ANNOTATED DIMENSIONS.
- ALL DIMENSIONS ARE IN METRES.
- ALL CALCULATIONS ARE APPROXIMATE ESTIMATES AND ARE FOR INFORMATION ONLY.
- BUILD OUTS SHOWN AT QUEENSFERRY ROAD ARE INDICATIVE AND HAVE NOT BEEN CAPTURED ON THE OS BACKGROUND MAP.
- FOR AREA KEY PLAN SEE 5221039-ATK-LTR-XX-DR-CH-000002.

Rev.	Date	Description	By	Chk'd	App'd

Drawing Status: **FOR INFORMATION**      Suitability: **S2**

**SNC · LAVALIN**  
**ATKINS**  
Member of the SNC-Lavalin Group

Atkins Ltd  
10 Canning St  
Edinburgh  
EH3 8EG  
Tel: +44 (0)131 221 5700  
www.atkinsglobal.com  
© SNC-Lavalin (2024)

**EDINBURGH**  
THE CITY OF EDINBURGH COUNCIL

Project Title: **CRAIGLEITH SURFACE WATER ENHANCEMENTS ORCHARD PARK SWALE**

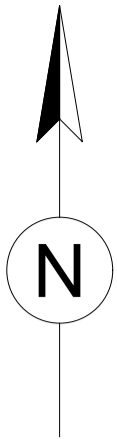
Drawing Title: **AREAS SUBJECT TO REDERMINATION SHEET 1 OF 3**

Scale	Originator	Checked	Reviewed	Authorised
NTS	RC	RJC	MG	RJC

Original Size	Date	Date	Date	Date
A1	11/01/2024	11/01/2024	11/01/2024	11/01/2024

Drawing Number: **5221039-ATK-LTR-XX-DR-CH-000003**      Revision: **P01**

100  
0 10  
Millimetres



ORCHARD DRIVE

NON-ADOPTED  
INFORMAL PATH

**ROADS (SCOTLAND) ACT 1984**

THE CITY OF EDINBURGH COUNCIL (ORCHARD PARK SWALE, EDINBURGH)  
(REDETERMINATION OF MEANS OF EXERCISE OF PUBLIC  
RIGHT OF PASSAGE) ORDER 2026 - RSO/24/09  
Plans showing the lengths of roads which are to be Redetermined in terms of the above Order,  
which will come into effect on the twenty-third day of March 2026.  
Executed by The City of Edinburgh Council this eighteenth day of March 2026.

*Green Leedee* *Gavin Brown*

(witness) signed on behalf of Executive Director of Place

Plan 3 of 4

This map is based on Ordnance Survey material with the permission of Ordnance Survey on behalf of the Controller of His Majesty's Stationary Office. © Crown copyright and database rights 2023. Ordnance Survey 100023420.

KEY	
	REDETERMINATION OF CARRIAGEWAY TO FOOTWAY
	EXISTING CARRIAGEWAY TO VERGE
	VERGE TO FOOTWAY/FOOTPATH
	EXISTING ADOPTED FOOTWAY
	PROJECTED KERB EXTENSIONS
	PROJECTION OF BUILDING LINE

REFERENCE	AREA	LENGTH	MIN. WIDTH	MAX. WIDTH
<b>REDETERMINATION OF CARRIAGEWAY TO FOOTWAY</b>				
A1	71.9m <sup>2</sup>	32.1m	1.09m	3.96m
A2	14.7m <sup>2</sup>	8.17m	0m	2.7m
<b>EXISTING CARRIAGEWAY TO VERGE</b>				
B1	3.8m <sup>2</sup>	N/A	N/A	N/A
B2	41.9m <sup>2</sup>	N/A	N/A	N/A
B3	6.7m <sup>2</sup>	N/A	N/A	N/A
<b>VERGE TO FOOTWAY/FOOTPATH</b>				
C1	15.4m <sup>2</sup>	N/A	N/A	N/A
C2	6.5m <sup>2</sup>	N/A	N/A	N/A
C3	6.2m <sup>2</sup>	N/A	N/A	N/A

SAFETY, HEALTH AND ENVIRONMENTAL INFORMATION	
In addition to the hazards/risks normally associated with the types of work detailed on this drawing, note the following:	
<b>CONSTRUCTION</b>	
N/A	
<b>MAINTENANCE/CLEANING</b>	
N/A	
<b>DECOMMISSIONING/DEMOLITION</b>	
N/A	
It is assumed that all works will be carried out by a competent contractor working, where appropriate, to an approved method statement	

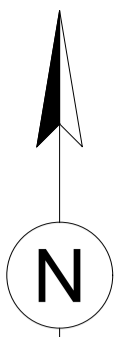
NOTES	
1.	DRAWING IS FOR INFORMATION ONLY.
2.	DO NOT SCALE. ONLY USE ANNOTATED DIMENSIONS.
3.	ALL DIMENSIONS ARE IN METRES.
4.	ALL CALCULATIONS ARE APPROXIMATE ESTIMATES AND ARE FOR INFORMATION ONLY.
5.	BUILD OUTS SHOWN AT QUEENSFERRY ROAD ARE INDICATIVE AND HAVE NOT BEEN CAPTURED ON THE OS BACKGROUND MAP.
6.	FOR AREA KEY PLAN SEE 5221039-ATK-LTR-XX-DR-CH-000002.

Drawing Status	<b>FOR INFORMATION</b>	Suitability	<b>S2</b>
 Member of the SNC-Lavalin Group		Atkins Ltd 10 Canning St Edinburgh EH3 8EG Tel: +44 (0)131 221 5700 www.atkinsglobal.com © SNC-Lavalin (2024)	
<b>EDINBURGH</b> THE CITY OF EDINBURGH COUNCIL			

Project Title				
CRAIGLEITH SURFACE WATER ENHANCEMENTS ORCHARD PARK SWALE				
Drawing Title				
AREAS SUBJECT TO REDERMINATION SHEET 2 OF 3				
Scale	Originator	Checked	Reviewed	Authorised
NTS	RC	RJC	MG	RJC
Original Size	Date	Date	Date	Date
A1	11/01/2024	11/01/2024	11/01/2024	11/01/2024
Drawing Number	Revision			
5221039-ATK-LTR-XX-DR-CH-000004	P01			

Internal Project Number: XXXXXX

100  
0 10  
Millimetres



**ROADS (SCOTLAND) ACT 1984**

THE CITY OF EDINBURGH COUNCIL (ORCHARD PARK SWALE, EDINBURGH)  
(REDETERMINATION OF MEANS OF EXERCISE OF PUBLIC  
RIGHT OF PASSAGE) ORDER 2026 - RSO/24/09

Plans showing the lengths of roads which are to be Redetermined in terms of the above Order,  
which will come into effect on the twenty-third day of March 2026.  
Executed by The City of Edinburgh Council this eighteenth day of March 2026.

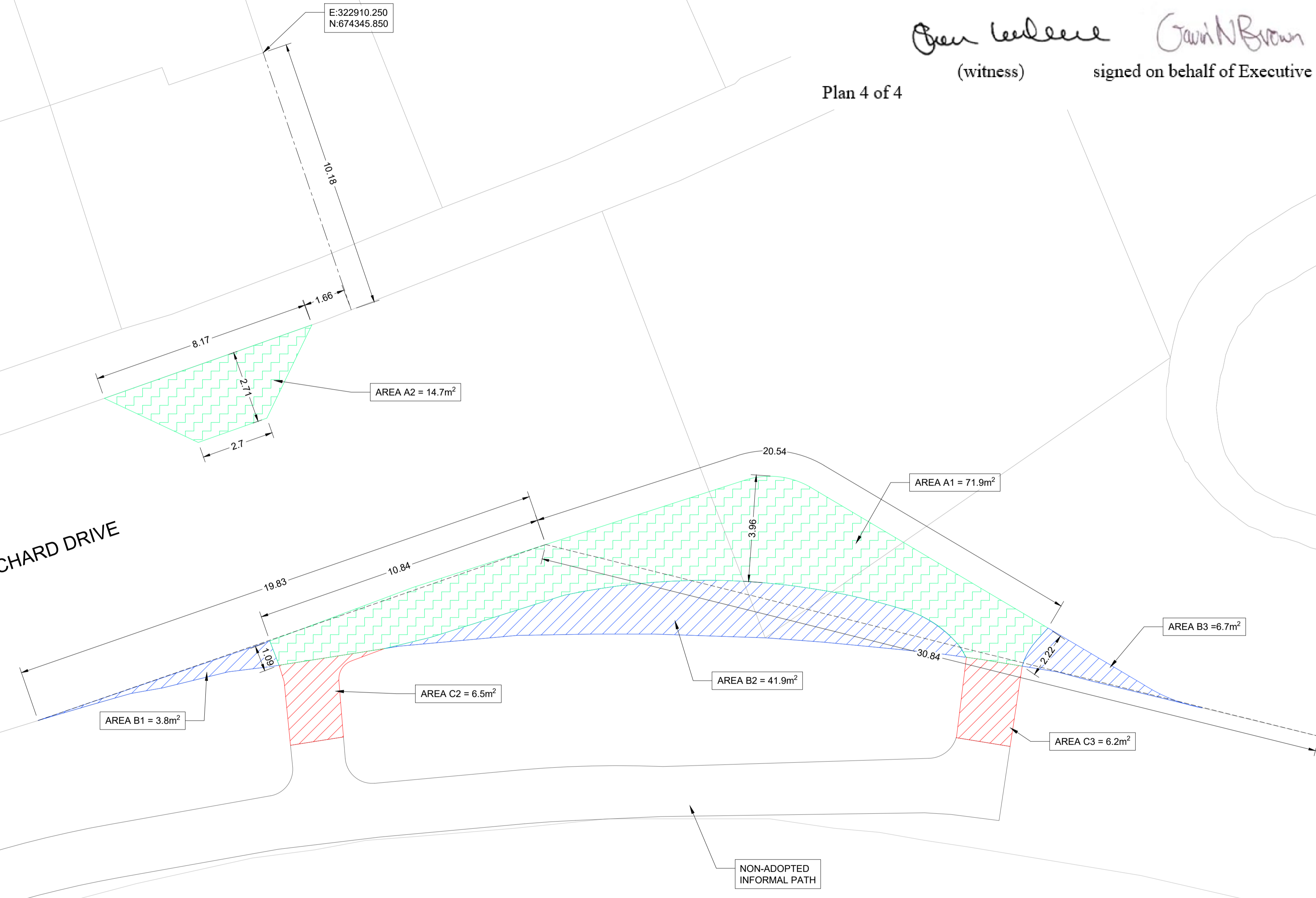
*Alan Leeders*  
(witness)

*Gavin Brown*  
signed on behalf of Executive Director of Place

Plan 4 of 4

ORCHARD DRIVE

ORCHARD CRESCENT



This map is based on Ordnance Survey material with the permission of Ordnance Survey on behalf of the Controller of His Majesty's Stationary Office. © Crown copyright and database rights 2023. Ordnance Survey 100023420.

**KEY**

- REDETERMINATION OF CARRIAGEWAY TO FOOTWAY
- EXISTING CARRIAGEWAY TO VERGE
- VERGE TO FOOTWAY/FOOTPATH
- EXISTING ADOPTED FOOTWAY
- PROJECTED KERB EXTENSIONS
- PROJECTION OF BUILDING LINE

REFERENCE	AREA	LENGTH	MIN. WIDTH	MAX. WIDTH
<b>REDETERMINATION OF CARRIAGEWAY TO FOOTWAY</b>				
A1	71.9m <sup>2</sup>	32.1m	1.09m	3.96m
A2	14.7m <sup>2</sup>	8.17m	0m	2.7m
<b>EXISTING CARRIAGEWAY TO VERGE</b>				
B1	3.8m <sup>2</sup>	N/A	N/A	N/A
B2	41.9m <sup>2</sup>	N/A	N/A	N/A
B3	6.7m <sup>2</sup>	N/A	N/A	N/A
<b>VERGE TO FOOTWAY/FOOTPATH</b>				
C1	15.4m <sup>2</sup>	N/A	N/A	N/A
C2	6.5m <sup>2</sup>	N/A	N/A	N/A
C3	6.2m <sup>2</sup>	N/A	N/A	N/A

**SAFETY, HEALTH AND ENVIRONMENTAL INFORMATION**

In addition to the hazards/risks normally associated with the types of work detailed on this drawing, note the following:

**CONSTRUCTION**  
N/A

**MAINTENANCE/CLEANING**  
N/A

**DECOMMISSIONING/DEMOLITION**  
N/A

It is assumed that all works will be carried out by a competent contractor working, where appropriate, to an approved method statement

**NOTES**

- DRAWING IS FOR INFORMATION ONLY.
- DO NOT SCALE. ONLY USE ANNOTATED DIMENSIONS.
- ALL DIMENSIONS ARE IN METRES.
- ALL CALCULATIONS ARE APPROXIMATE ESTIMATES AND ARE FOR INFORMATION ONLY.
- BUILD OUTS SHOWN AT QUEENSFERRY ROAD ARE INDICATIVE AND HAVE NOT BEEN CAPTURED ON THE OS BACKGROUND MAP.
- FOR AREA KEY PLAN SEE 5221039-ATK-LTR-XX-DR-CH-000002.

Rev.	Date	Description	By	Chk'd	App'd

Drawing Status: **FOR INFORMATION**      Suitability: **S2**

**SNC · LAVALIN**  
**ATKINS**  
Member of the SNC-Lavalin Group

Atkins Ltd  
10 Canning St  
Edinburgh  
EH3 8EG  
Tel: +44 (0)131 221 5700  
www.atkinsglobal.com  
© SNC-Lavalin (2024)

Client: **EDINBURGH**  
THE CITY OF EDINBURGH COUNCIL

Project Title: **CRAIGLEITH SURFACE WATER ENHANCEMENTS ORCHARD PARK SWALE**

Drawing Title: **AREAS SUBJECT TO REDERMINATION SHEET 3 OF 3**

Scale	Originator	Checked	Reviewed	Authorised
NTS	RC	RJC	MG	RJC
Original Size	Date	Date	Date	Date
A1	11/01/2024	11/01/2024	11/01/2024	11/01/2024
Drawing Number	Revision			
5221039-ATK-LTR-XX-DR-CH-000005	P01			

Internal Project Number: XXXXXX