

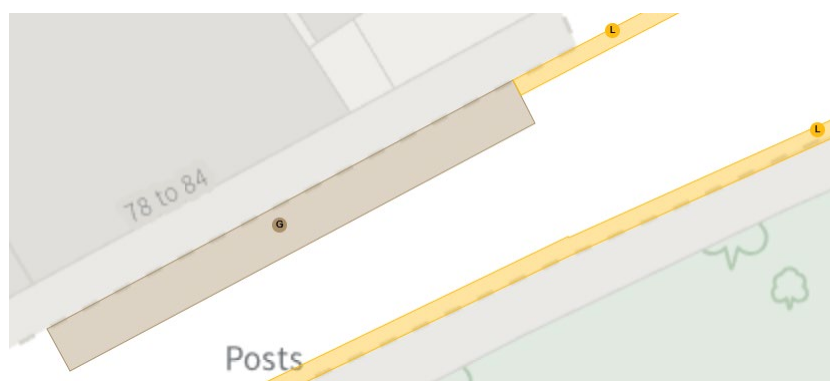
# Please read these notes before viewing the map tiles.

The following map tiles show only the changes that are being proposed under this Traffic Regulation Order (TRO).

If there are existing restrictions that are not being changed by this TRO, those will not appear on these map tiles. You can see details of existing restrictions here: [Streets - The City of Edinburgh Council](#)

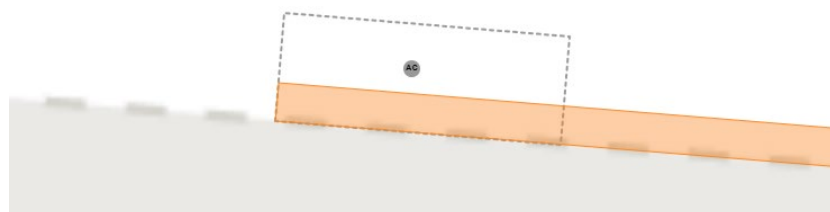
The map tiles show changes of the following types: **Additions, Modifications or Removals.**

**Additions and modifications** are shown in solid colours, like this:



The reference letter (“G” and “L” in this example) corresponds with the key on the left side of the map tile. That key will explain what restriction is being added or modified.

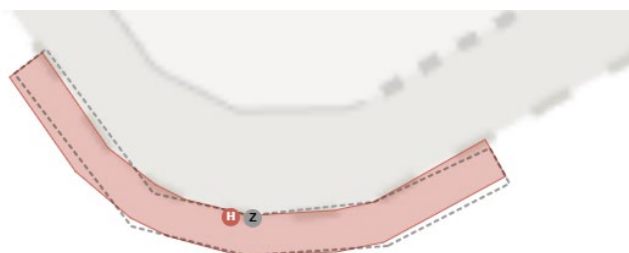
**Removals** are shown as a dotted outline, like this:



In this case a bay (referenced “AC”) is being removed and a yellow line introduced. The reference letter will correspond with the key, and the key will explain what type of restriction is being removed by the proposal.

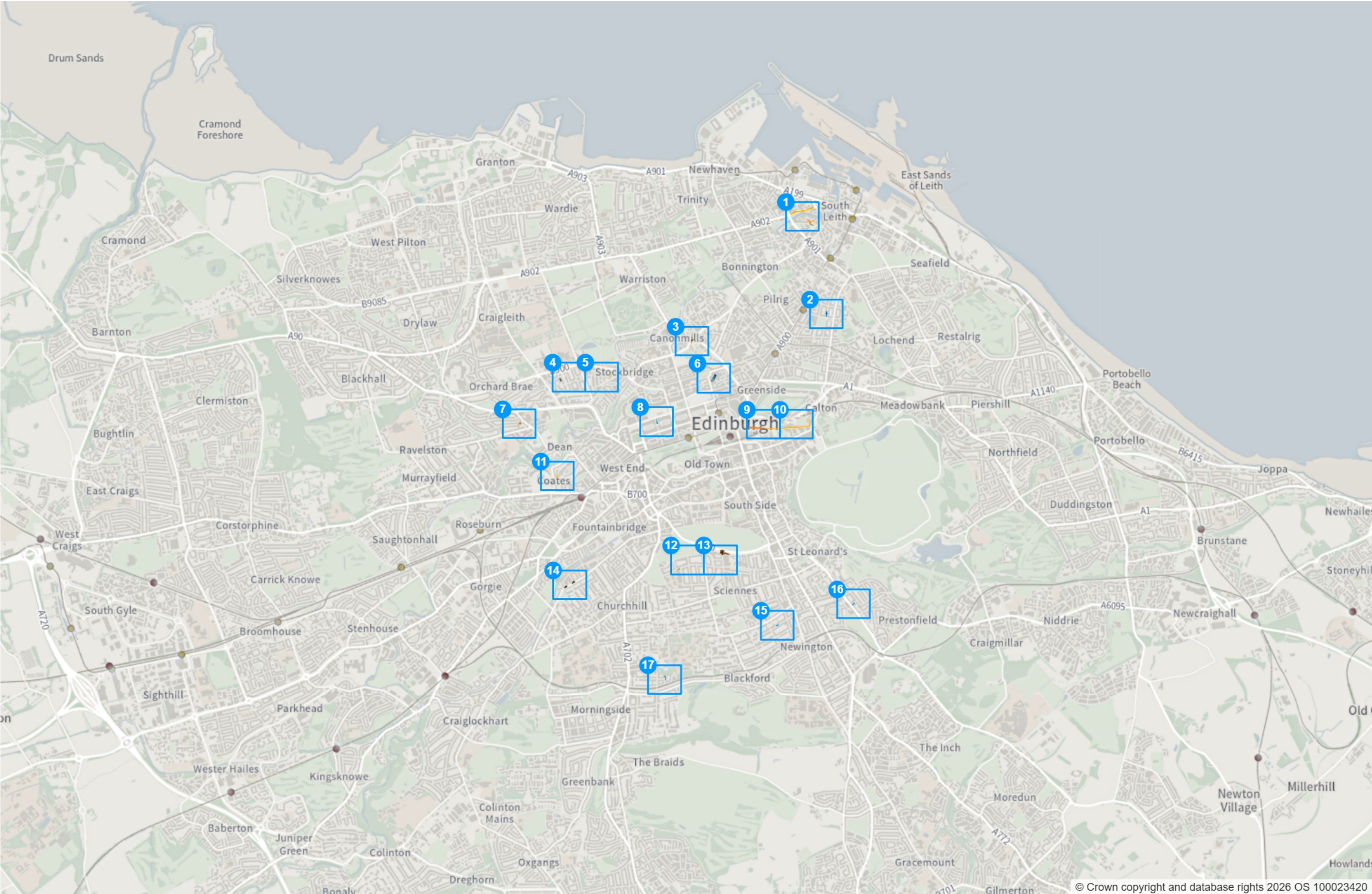
## **Additions and Removals.**

Sometimes, an existing restriction will be replaced by a different restriction. In such cases, the map tile will show both the removal and the addition:



In this case yellow line (“Z”) is being removed and replaced with a different type of yellow line (“H”). The key will explain both the existing and proposed restrictions.







# Static Order Guide

## Map page indicator

Shows current map number against total and indicates if the legend is split over multiple pages eg. 2a, 2b, 2c

## Change type

Indicates whether restrictions have been Added, Modified or Removed

## Coloured spots

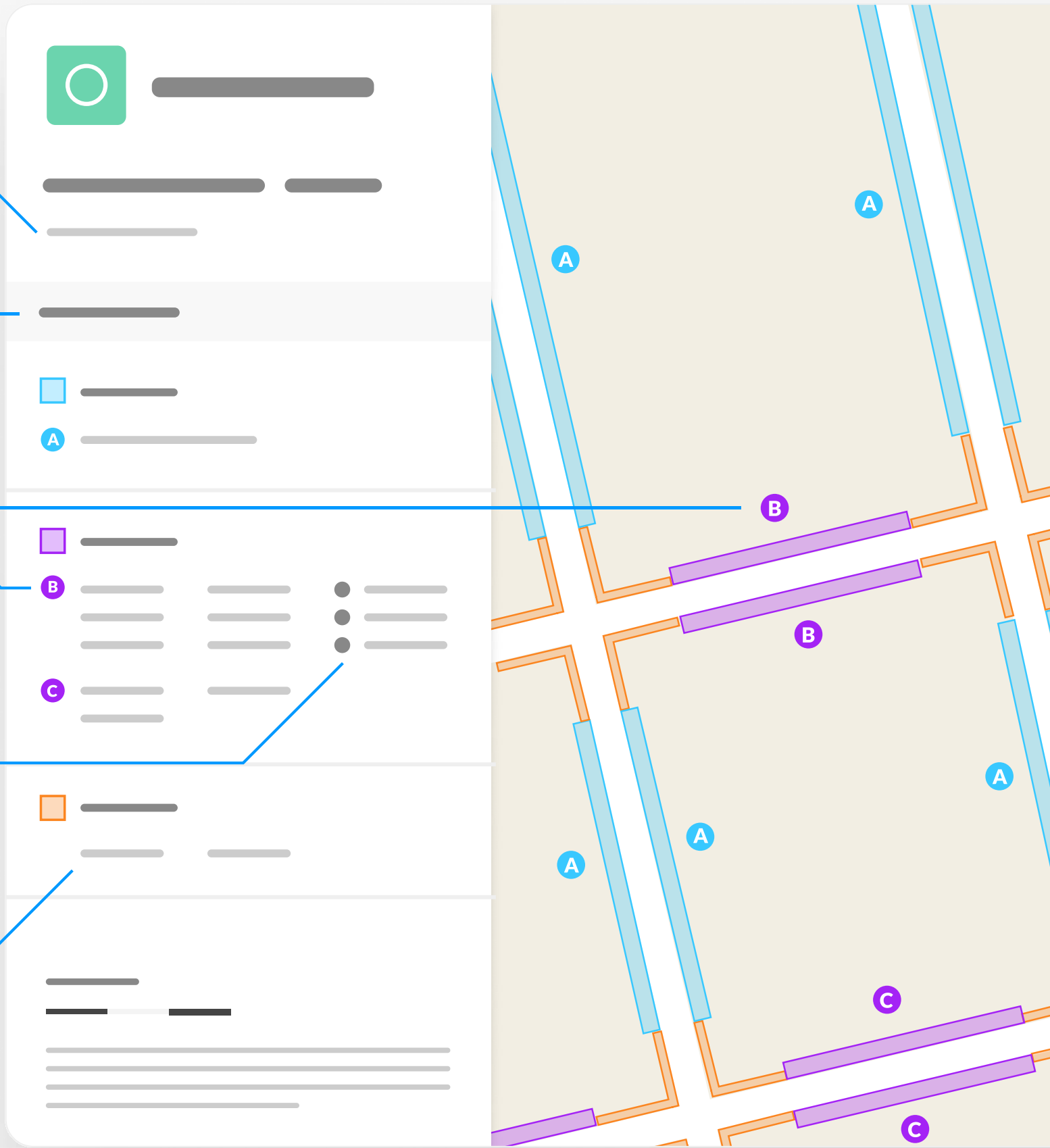
Restrictions with different attributes are marked with a lettered spot

## Restriction icons

⊕ Min stay   ⊕ Max stay   ⊘ No return   ⌚ Tariff hours  
📅 Up to   ⛽ Fuel surcharge   Ⓔ Event day   ⓘ Emissions pricing

## Restriction durations

Where no months or days are specified, restrictions apply all year and all week



TRO/24/01

Map 1a of 17    Made 23/02/26

ADDED

- No waiting

A

Mon-Fri08:30-17:30
- No waiting at any time

B

At all times
- Shared

C

Paid-for parking place (Zone N8)

Mon-Fri08:30-17:30

⊕ 4h ⊖ 1h

Pay And Display, Pay By Phone

⌚ £4.20/1h
- Permit holders parking place (Zone N8)

C

Mon-Fri08:30-17:30

MODIFIED

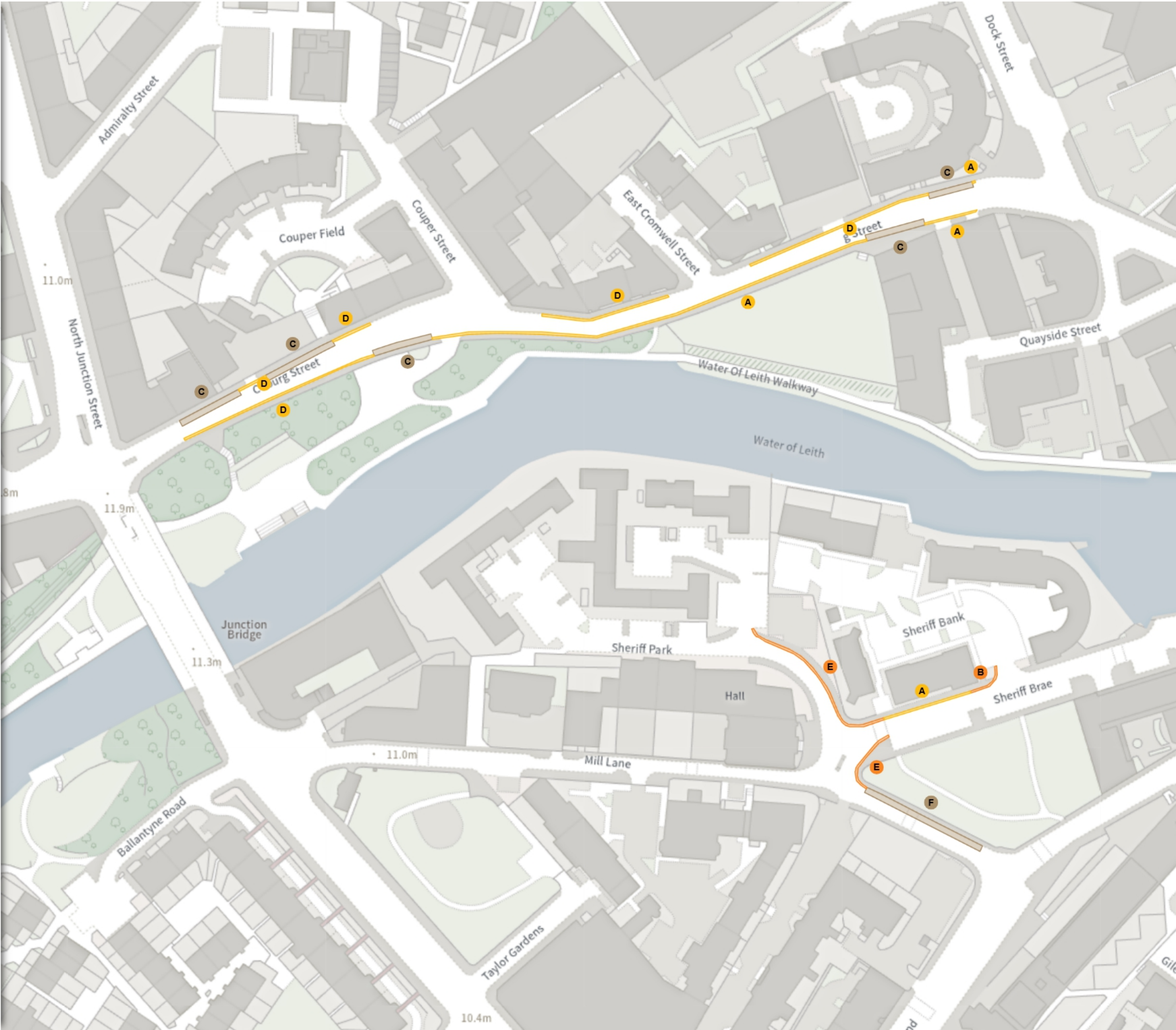
- No waiting

D

Mon-Fri08:30-17:30
- No waiting at any time

E

At all times





TRO/24/01

Map 1b of 17    Made 23/02/26

MODIFIED

- Shared
- F

Paid-for parking place (Zone N8)

Mon-Fri

08:30-17:30

4h

1h

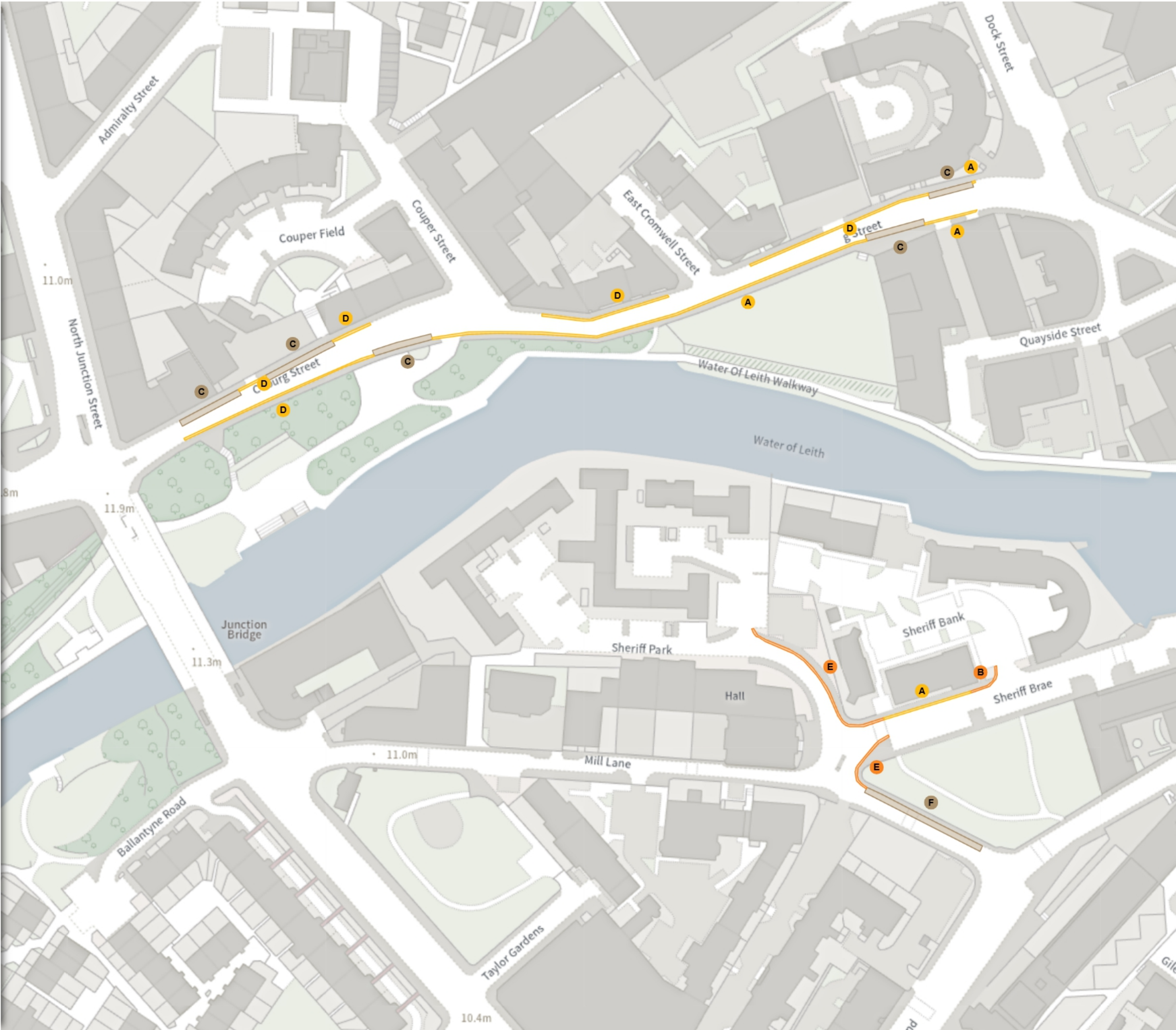
Pay And Display, Pay By Phone

£4.20/1h
- F

Permit holders parking place (Zone N8)

Mon-Fri

08:30-17:30





TRO/24/01

Map 2 of 17 Made 23/02/26

ADDED

Disabled persons' badge holders parking place

At all times

MODIFIED

Permit holders parking place (Zone N7)

Mon-Fri 08:30-17:30

REMOVED

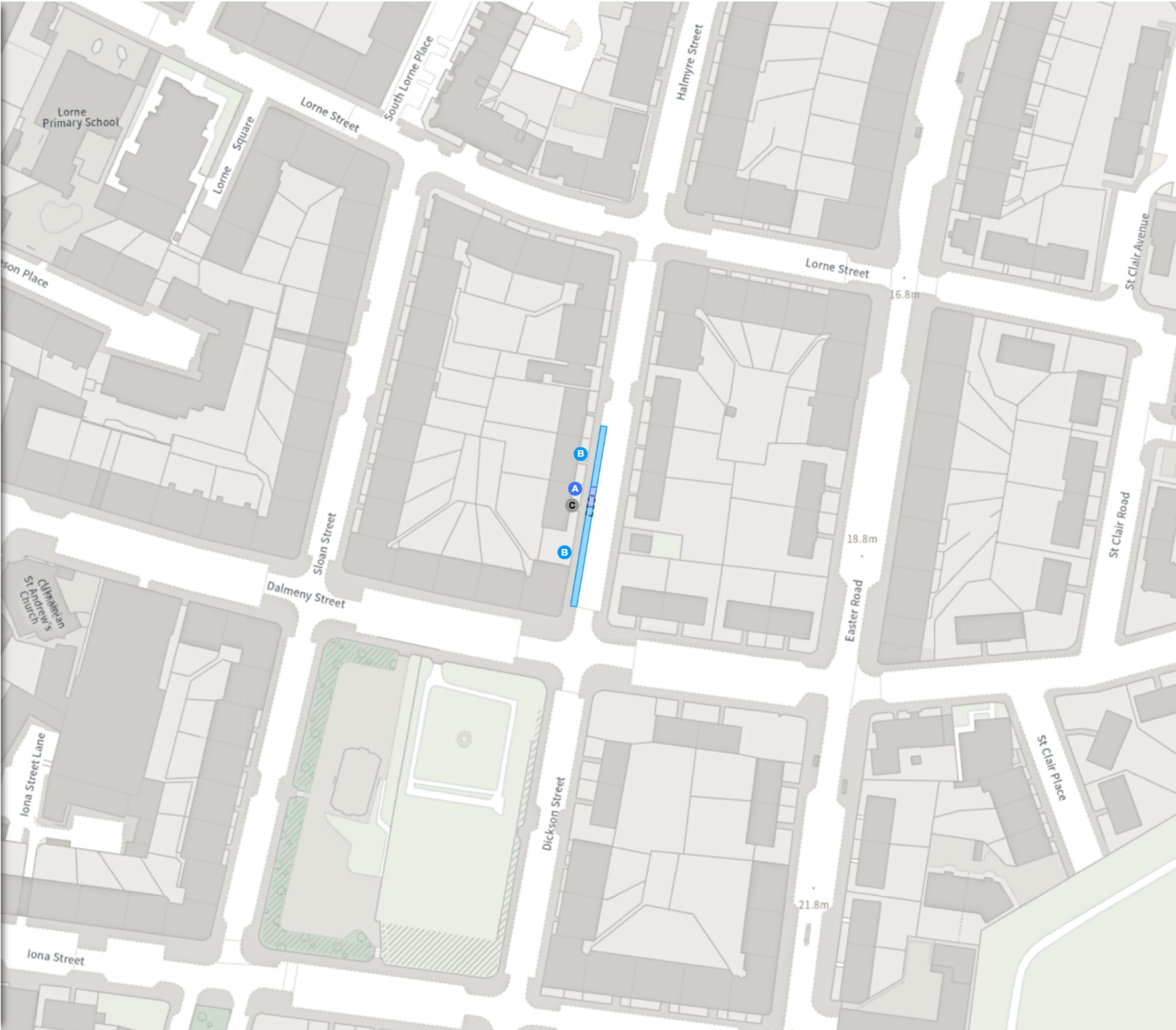
Disabled persons' badge holders parking place

At all times

Scale: 1:1250 0 20 40 60m

NW 326754.39, 675452.531 SE 327138.884, 675105.083

© Crown copyright and database rights 2026 Ordnance Survey.  
You are not permitted to copy, sub-license, distribute or sell any of this data to third parties in any form. Licence number 100023420





TRO/24/01

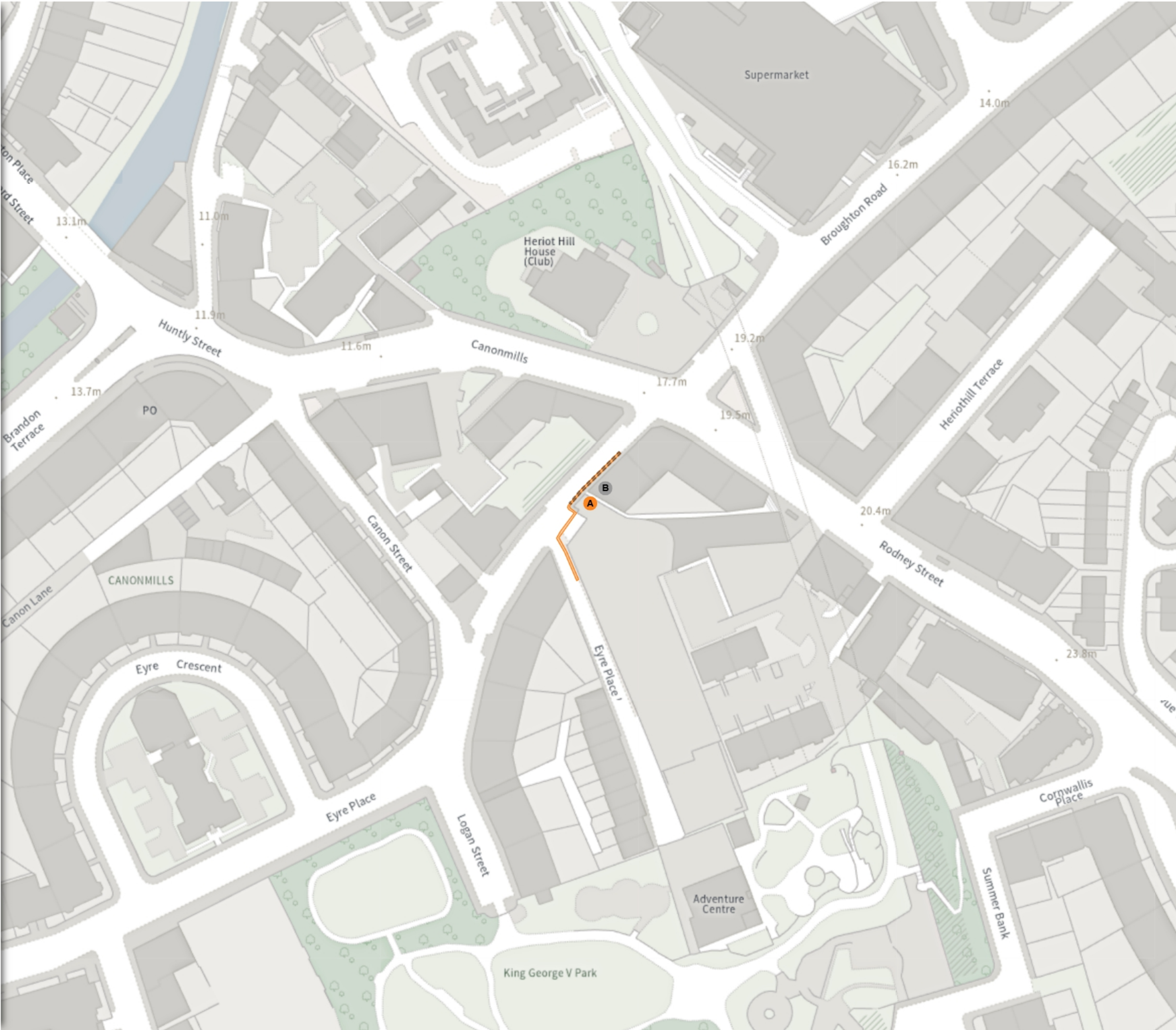
Map 3 of 17 Made 23/02/26

MODIFIED

- No waiting at any time
- At all times

REMOVED

- No waiting
- Mon-Fri 08:30-17:30





TRO/24/01

Map 4 of 17 Made 23/02/26

ADDED

- Shared
- A

Paid-for parking place (Zone N3)

Mon-Fri

08:30-17:30

4h

1h

Pay And Display, Pay By Phone

£4.20/1h
- B

Permit holders parking place (Zone N3)

Mon-Fri

08:30-17:30

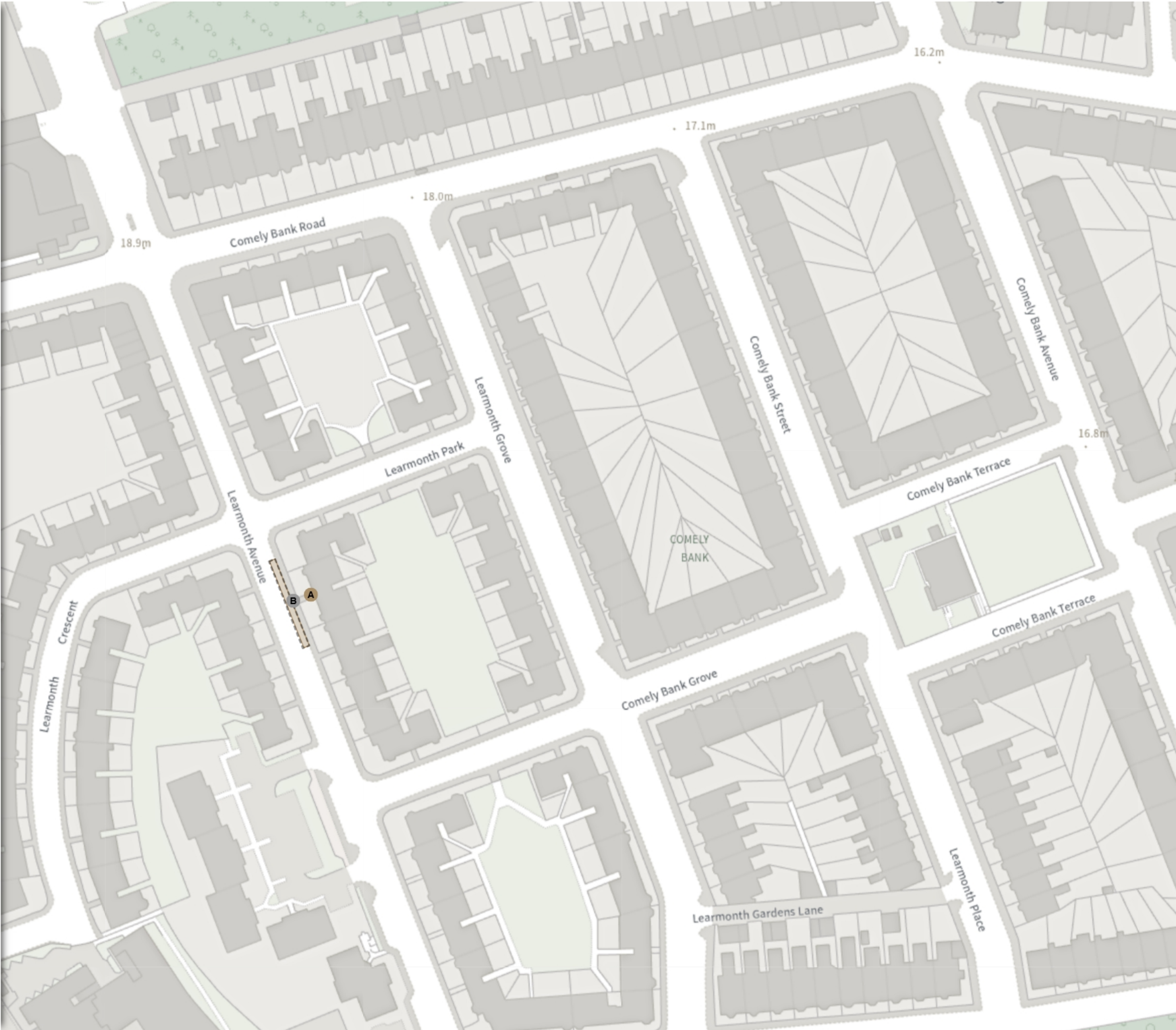
REMOVED

- Permit holders parking place (Zone N3)

B

Mon-Fri

08:30-17:30





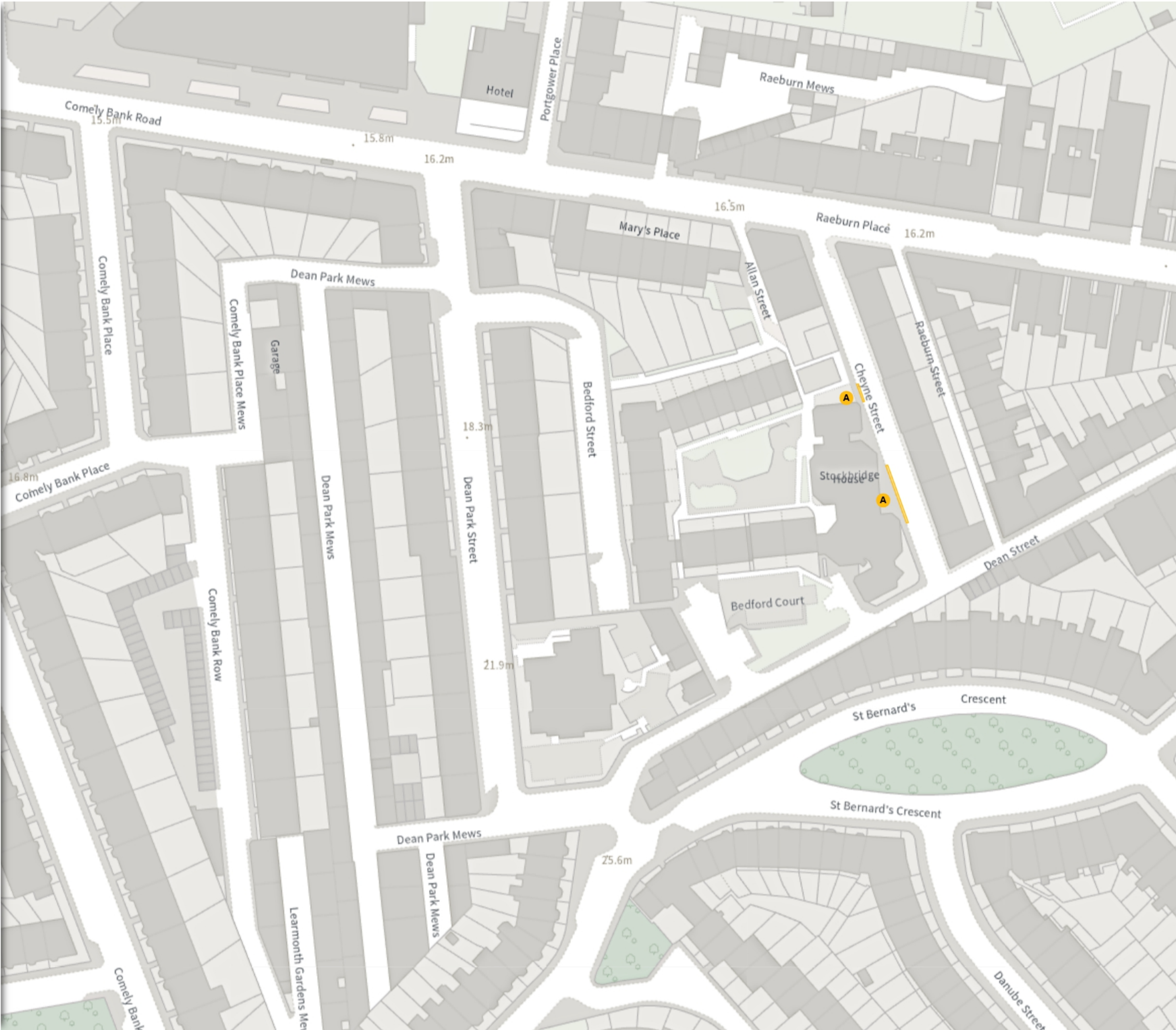
TRO/24/01

Map 5 of 17 Made 23/02/26

ADDED

- No waiting
- A

Mon-Fri 08:30-17:30





TRO/24/01

Map 6 of 17 Made 23/02/26

ADDED

- No waiting at any time
- A

At all times

Permit Parking Area (PPA P012)

B

MODIFIED

- No waiting at any time
- C

At all times

REMOVED

- No waiting
- D

Mon-Fri 08:30-17:30

Permit Parking Area (Residential mews area M418B)

E

Resident permit holders parking place (Residential mews area M418B)Mon-Fri 08:30-17:30

E

No waitingMon-Fri 08:30-17:30

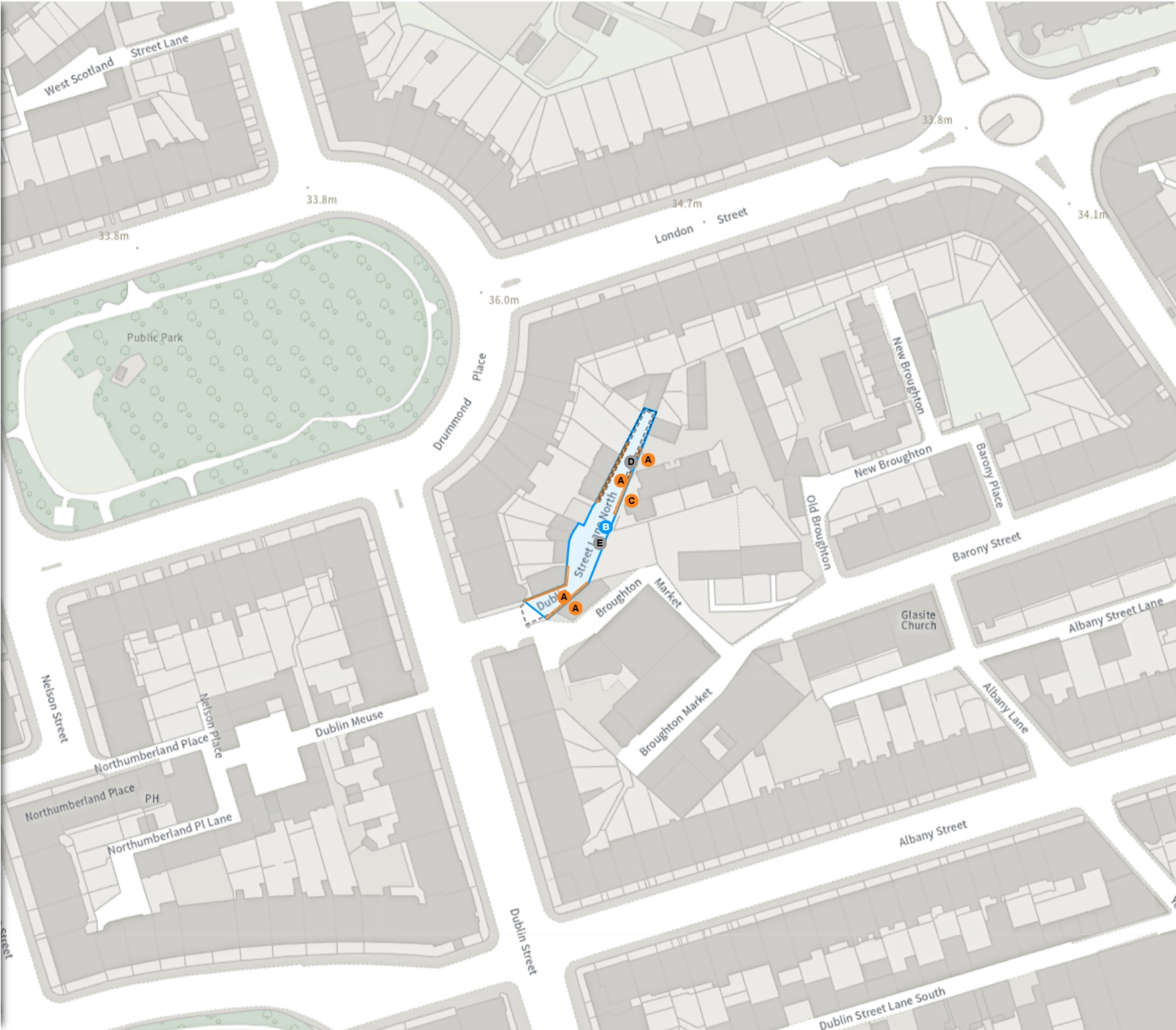
N

 Scale: 1:1250 

0204060m

NW 325410.466, 674718.314 SE 325794.921, 674370.686

© Crown copyright and database rights 2026 Ordnance Survey.  
You are not permitted to copy, sub-license, distribute or sell any of this data to third parties in any form. Licence number 100023420





TRO/24/01

Map 7 of 17 Made 23/02/26

MODIFIED

- No waiting

A

Mon-Fri08:30-17:30

REMOVED

- No waiting

B

Mon-Fri08:30-17:30

- Shared

C

Paid-for parking place (Zone N5)

Mon-Fri08:30-17:30

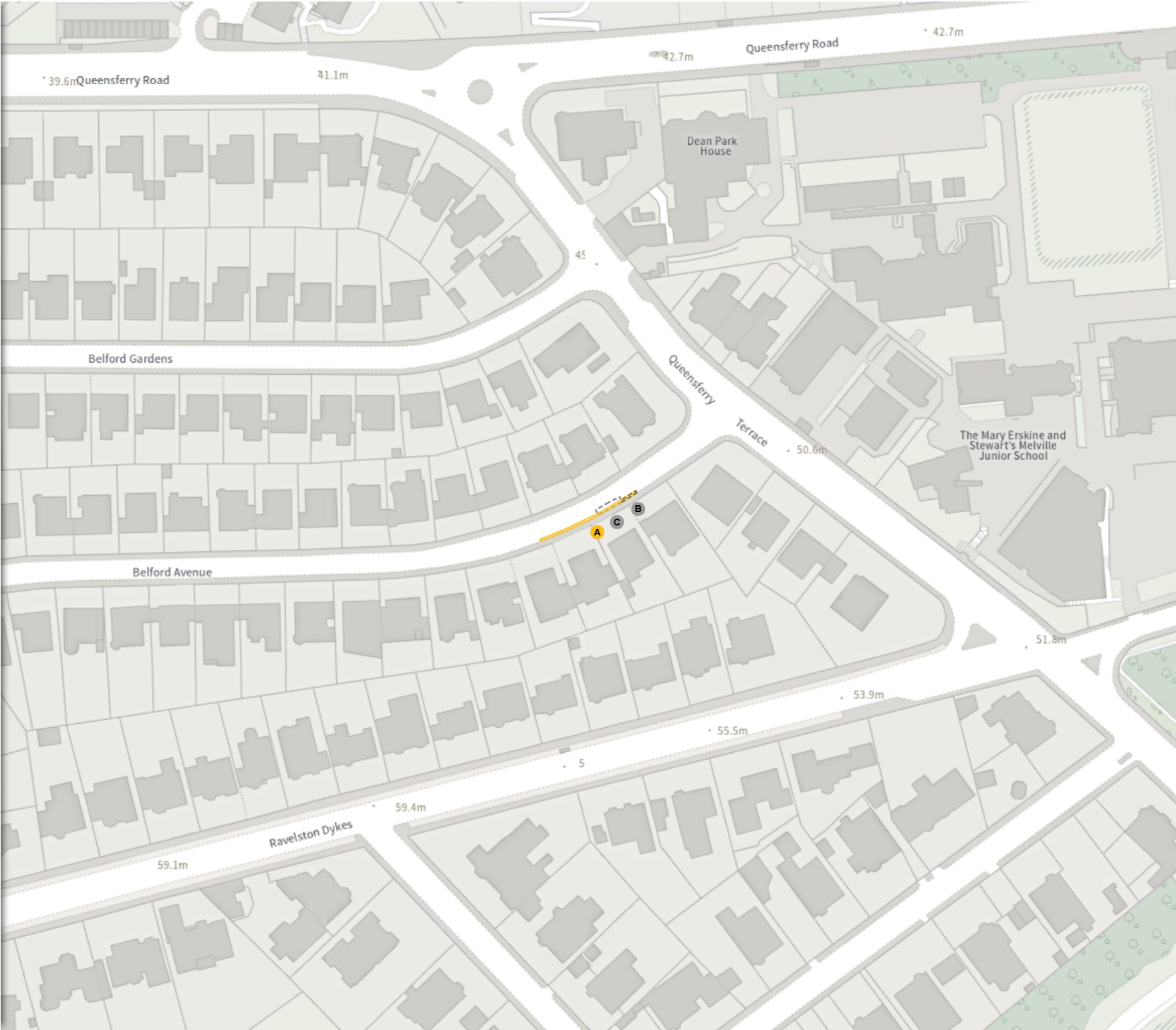
4h

1h

Pay And Display, Pay By Phone

£4.20/1h
- Permit holders parking place (Zone N5)

Mon-Fri08:30-17:30





TRO/24/01

Map 8 of 17 Made 23/02/26

ADDED

Diplomatic vehicles parking place

At all times

Permit holders parking place (Zone 1A)

Mon-Sat 08:30-18:30  
Sun 12:30-18:30

MODIFIED

Permit holders parking place (Zone 1A)

Mon-Sat 08:30-18:30  
Sun 12:30-18:30

Scale: 1:1250 0 20 40 60m

NW 324727.19, 674217.023 SE 325111.637, 673869.294

© Crown copyright and database rights 2026 Ordnance Survey.  
You are not permitted to copy, sub-license, distribute or sell any of this  
data to third parties in any form. Licence number 100023420





TRO/24/01

Map 9 of 17 Made 23/02/26

ADDED

- No waiting at any time
- A

At all times

MODIFIED

- No waiting
- B

Mon-Sat 08:30-18:30  
Sun 12:30-18:30

Paid-for parking place (Zone 3)

- C

Mon-Sat 08:30-18:30 4h 1h  
Sun 12:30-18:30 4h 1h

Pay And Display, Pay By Phone

£8.00/1h

REMOVED

Solo motorcycle parking place

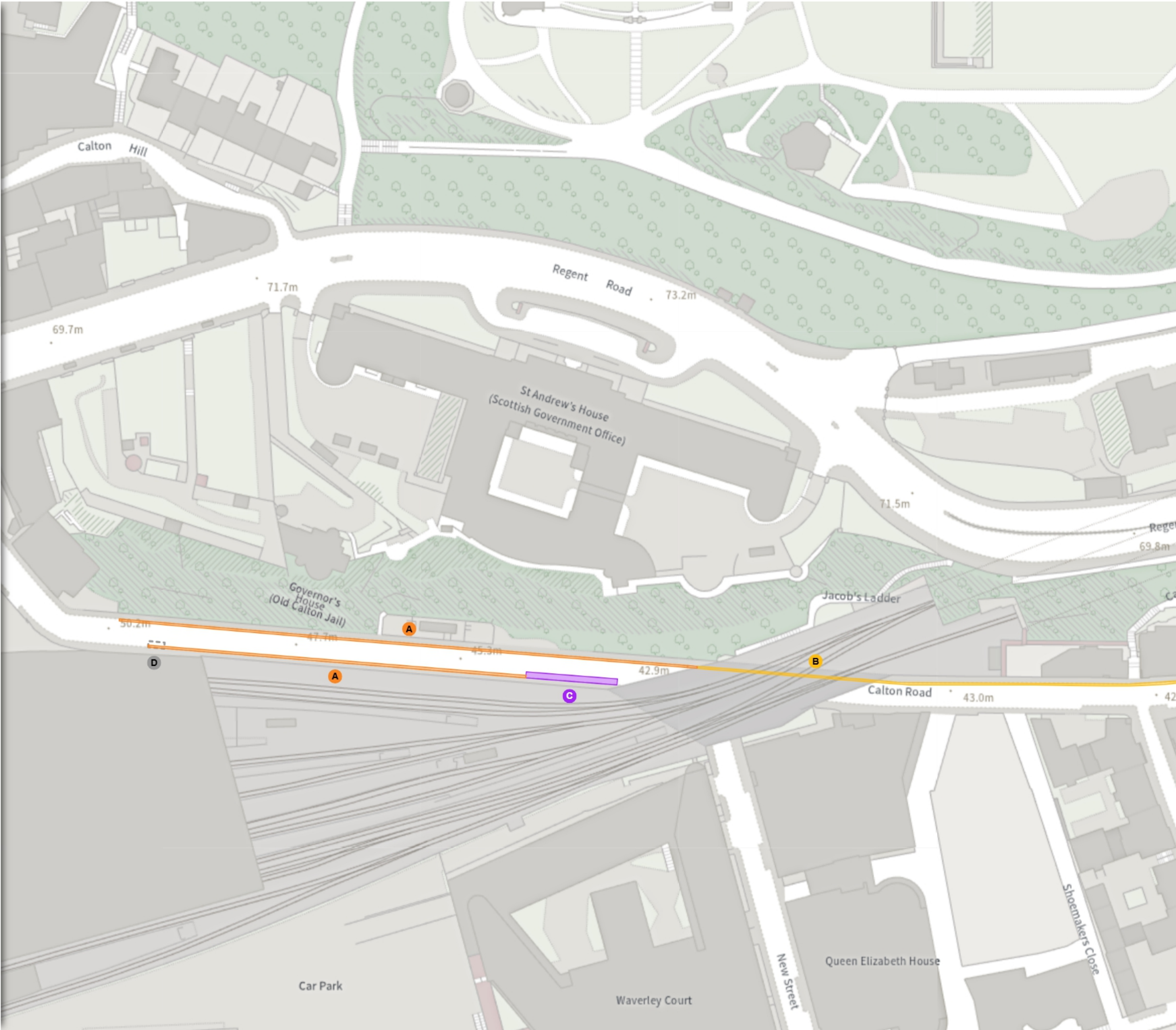
- D

Mon-Sat 08:30-18:30  
Sun 12:30-18:30

Scale: 1:1250 0 20 40 60m

NW 325987.732, 674166.107 SE 326372.282, 673818.489

© Crown copyright and database rights 2026 Ordnance Survey.  
You are not permitted to copy, sub-license, distribute or sell any of this data to third parties in any form. Licence number 100023420





TRO/24/01

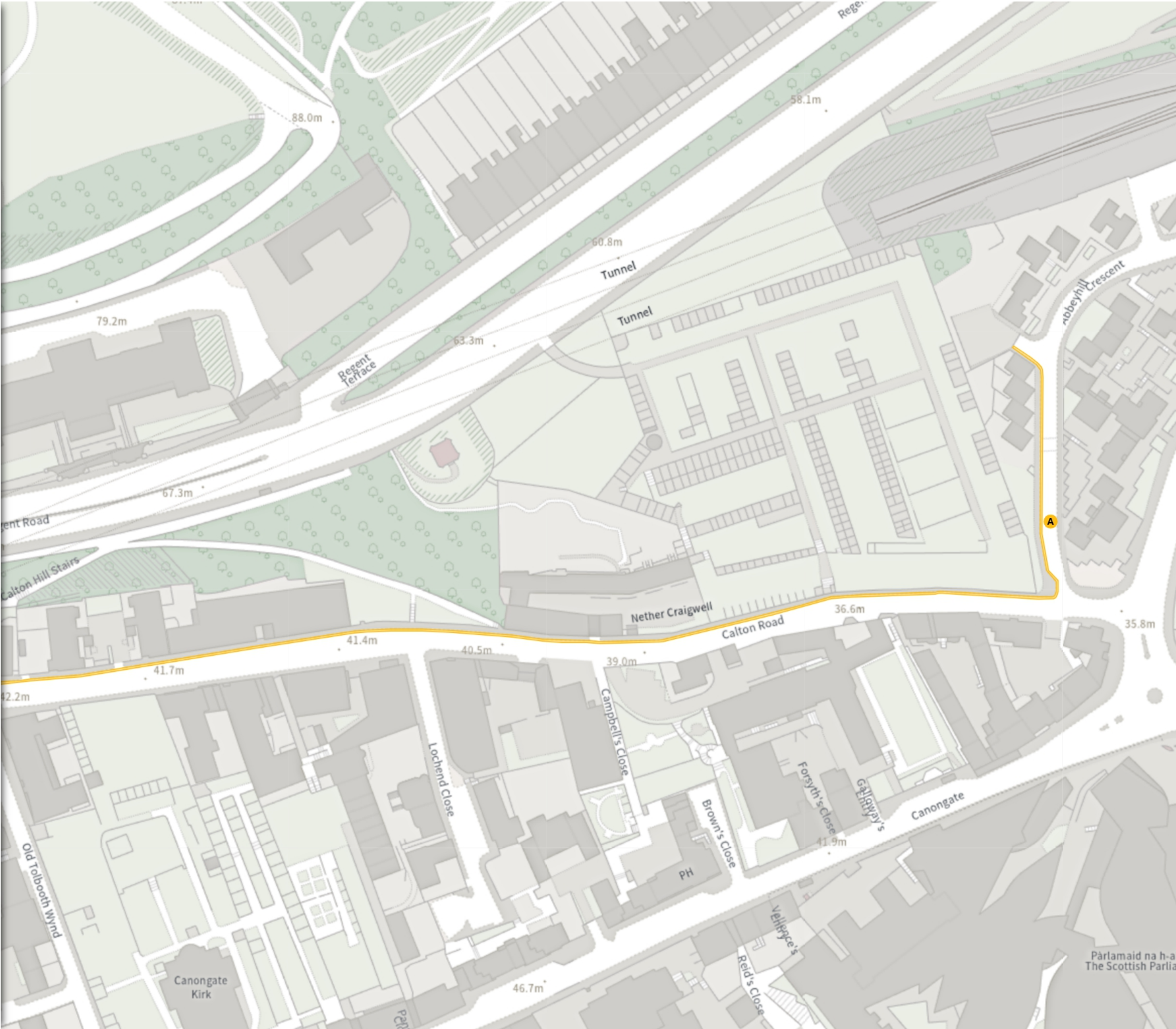
Map 10 of 17 Made 23/02/26

MODIFIED

- No waiting
- A

Mon-Sat08:30-18:30

Sun12:30-18:30





TRO/24/01

Map 11 of 17    Made 23/02/26

ADDED

- No waiting at any time
- A

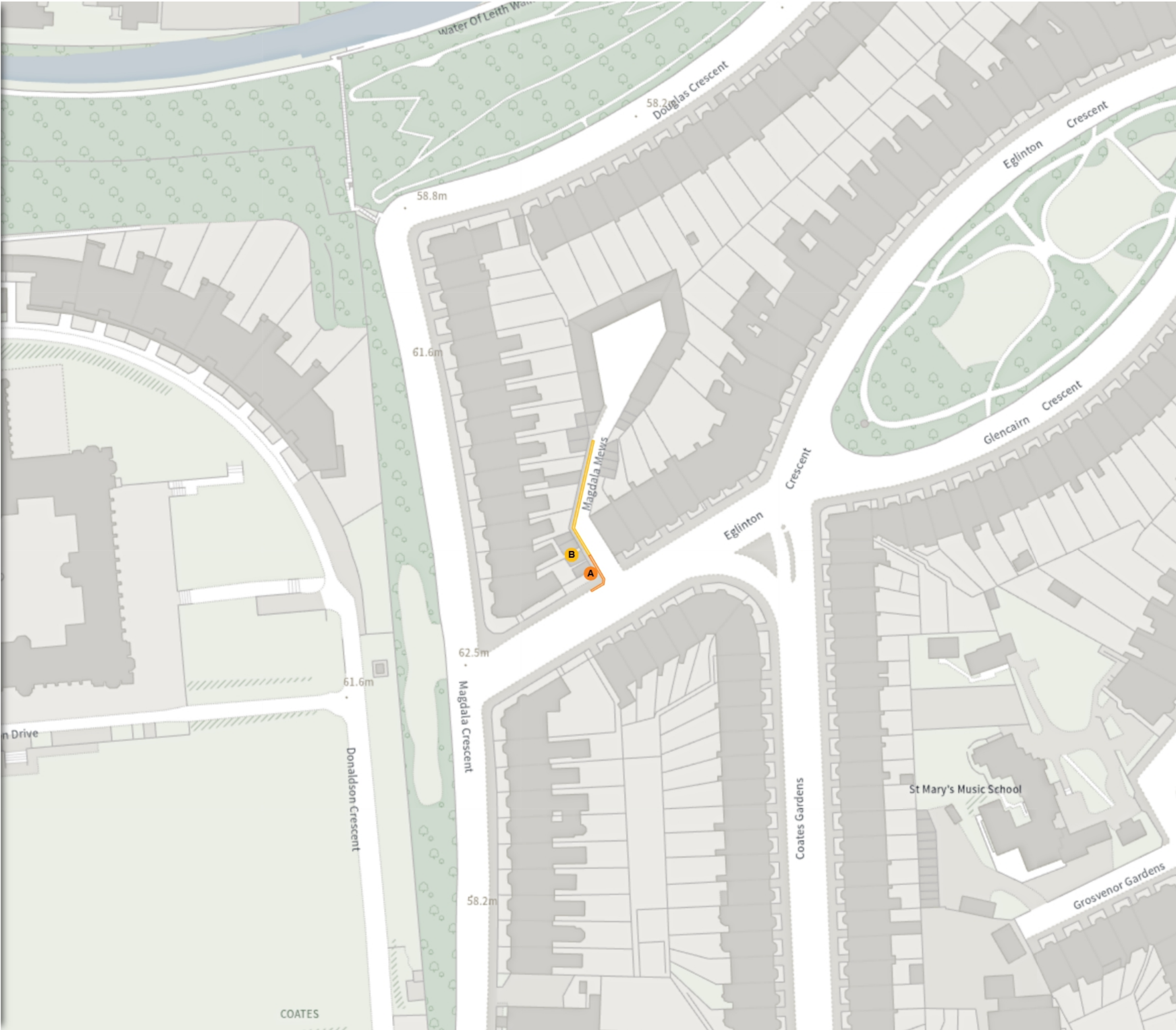
At all times

MODIFIED

- No waiting
- B

Mon-Sat08:30-18:30

Sun12:30-18:30













TRO/24/01

Map 14 of 17    Made 23/02/26

ADDED

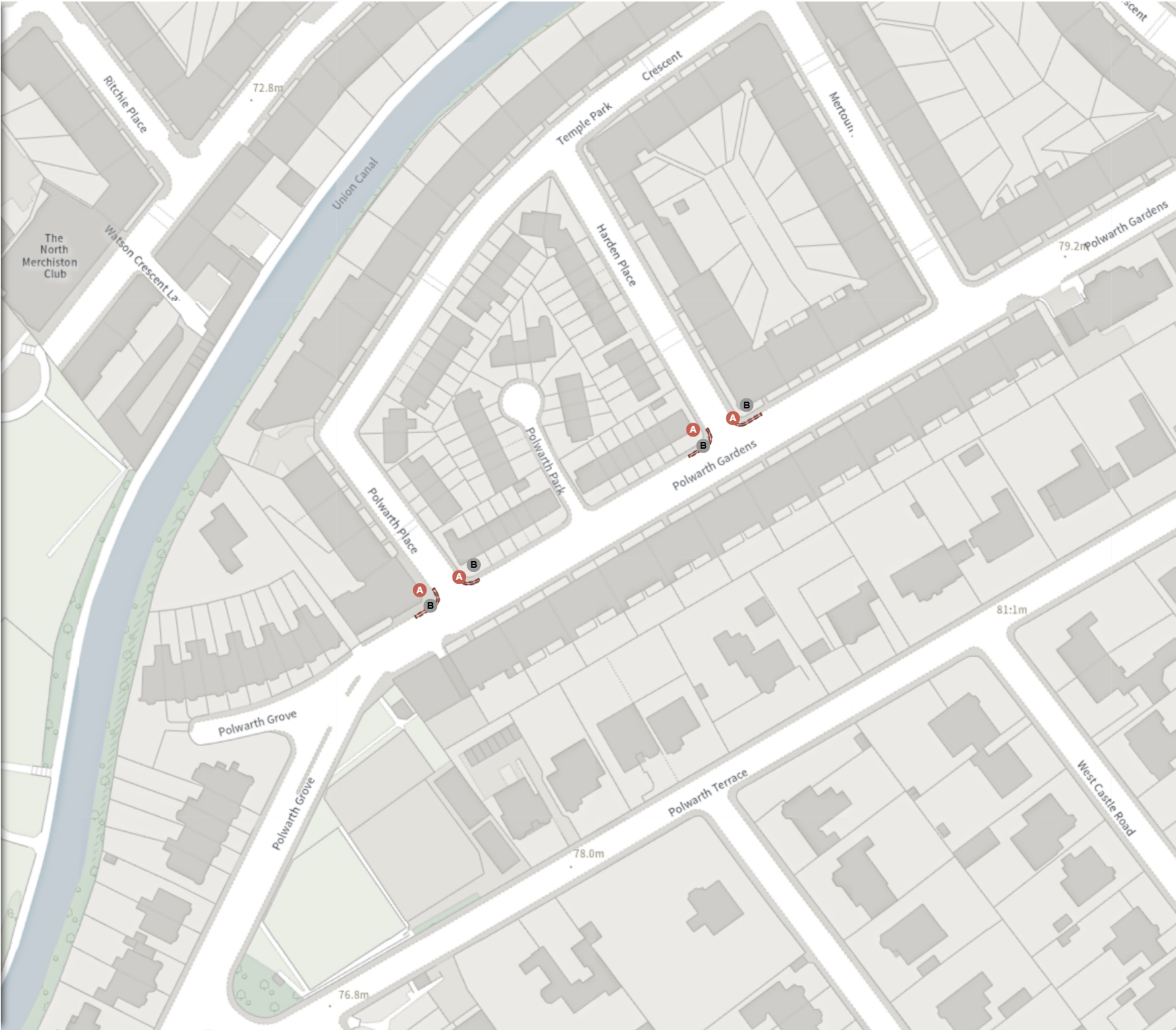
- Shared
- No waiting at any time

At all times
- No loading at any time

At all times

REMOVED

- No waiting at any time
- At all times





TRO/24/01

Map 15 of 17    Made 23/02/26

ADDED

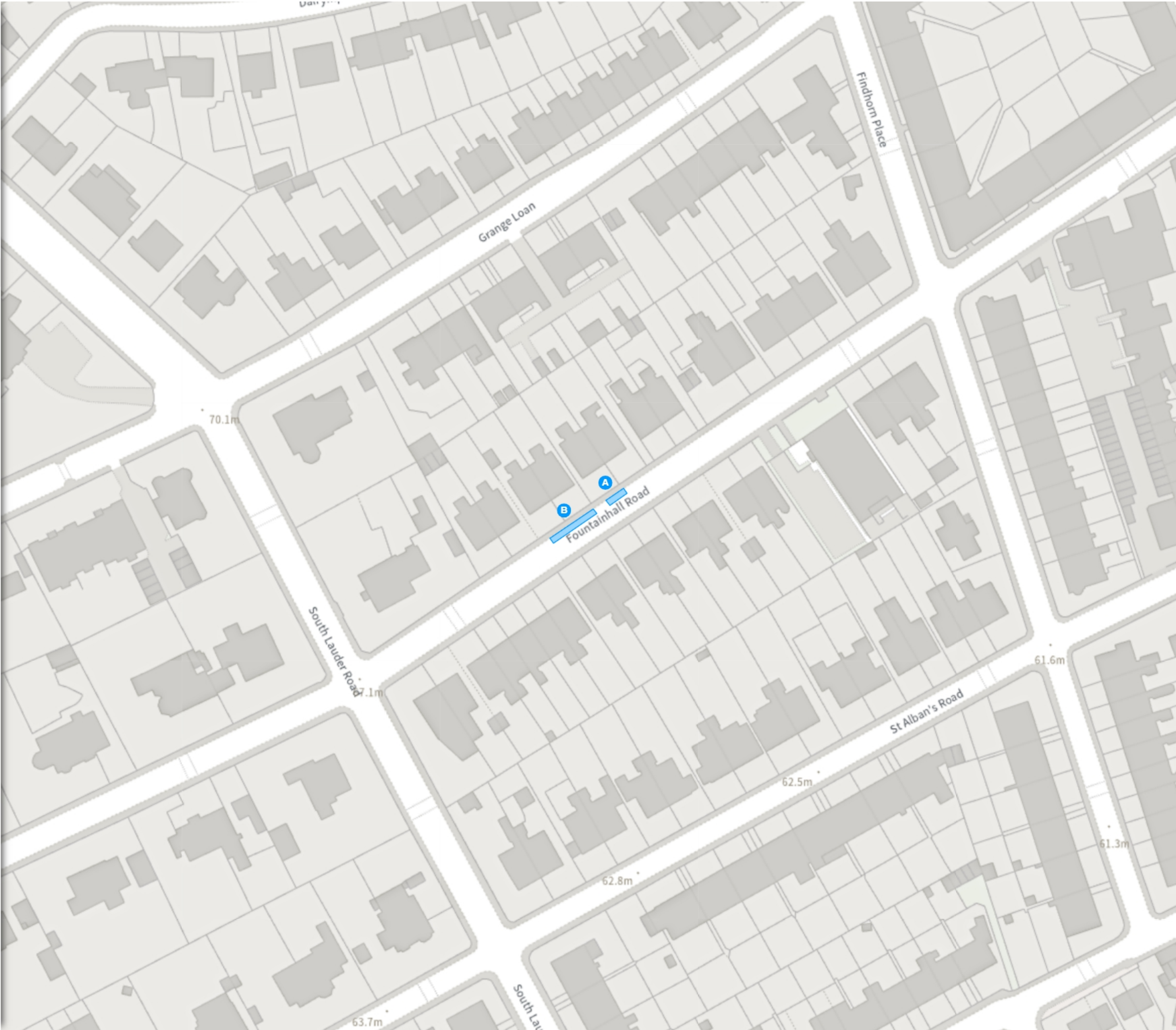
Permit holders parking place (Priority parking area B1)

Mon-Fri    10:00-11:30

MODIFIED

Permit holders parking place (Priority parking area B1)

Mon-Fri    10:00-11:30





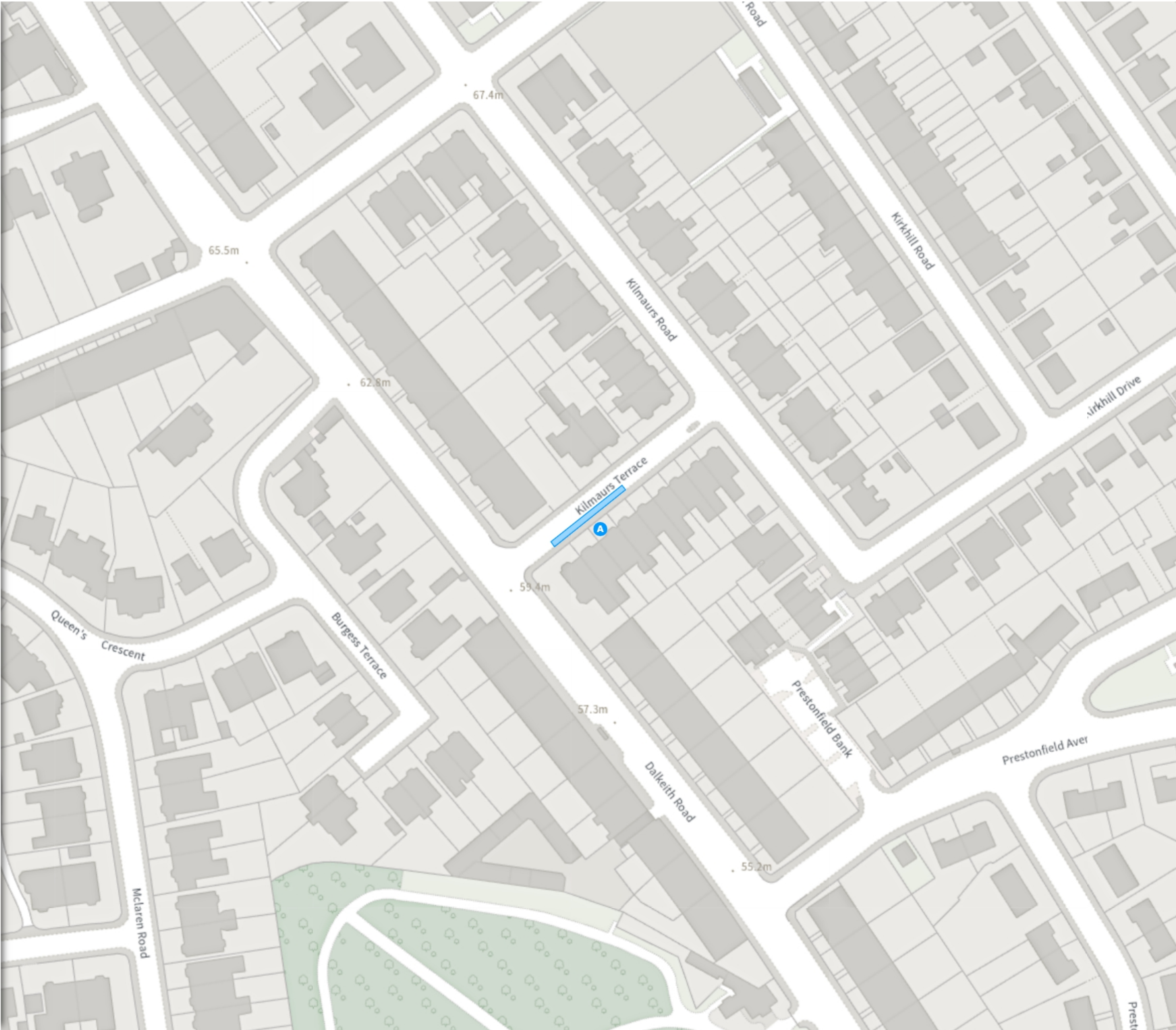
TRO/24/01

Map 16 of 17    Made 23/02/26

MODIFIED

Permit holders parking place (Priority parking area B7)

Mon-Fri    09:30-11:00





TRO/24/01

Map 17 of 17 Made 23/02/26

MODIFIED

No waiting

Mon-Fri 08:30-17:30

Permit holders parking place (Zone S2)

Mon-Fri 08:30-17:30

Scale: 1:1250 0 20 40 60m

NW 324767.95, 671174.819 SE 325152.677, 670826.857

© Crown copyright and database rights 2026 Ordnance Survey.  
You are not permitted to copy, sub-license, distribute or sell any of this  
data to third parties in any form. Licence number 100023420

