

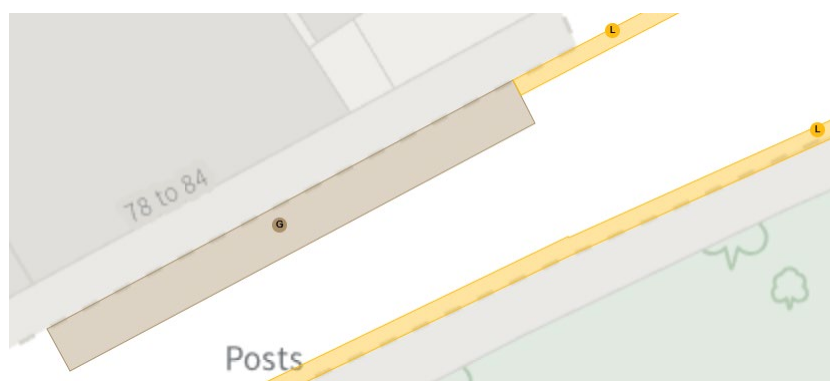
Please read these notes before viewing the map tiles.

The following map tiles show only the changes that are being proposed under this Traffic Regulation Order (TRO).

If there are existing restrictions that are not being changed by this TRO, those will not appear on these map tiles. You can see details of existing restrictions here: [Streets - The City of Edinburgh Council](#)

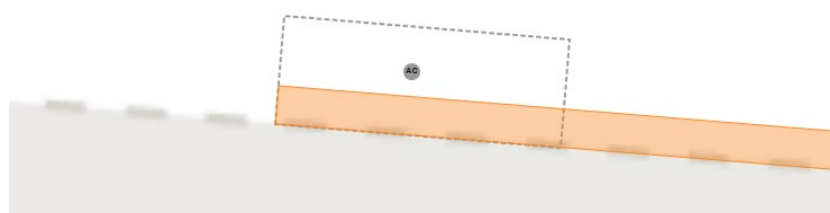
The map tiles show changes of the following types: **Additions, Modifications or Removals.**

Additions and modifications are shown in solid colours, like this:



The reference letter ("G" and "L" in this example) corresponds with the key on the left side of the map tile. That key will explain what restriction is being added or modified.

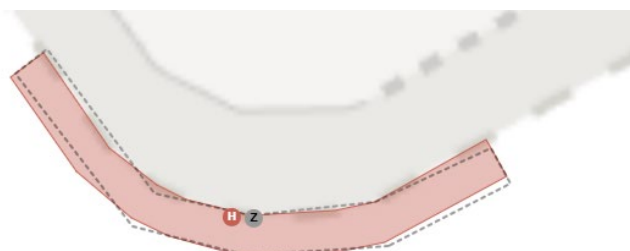
Removals are shown as a dotted outline, like this:



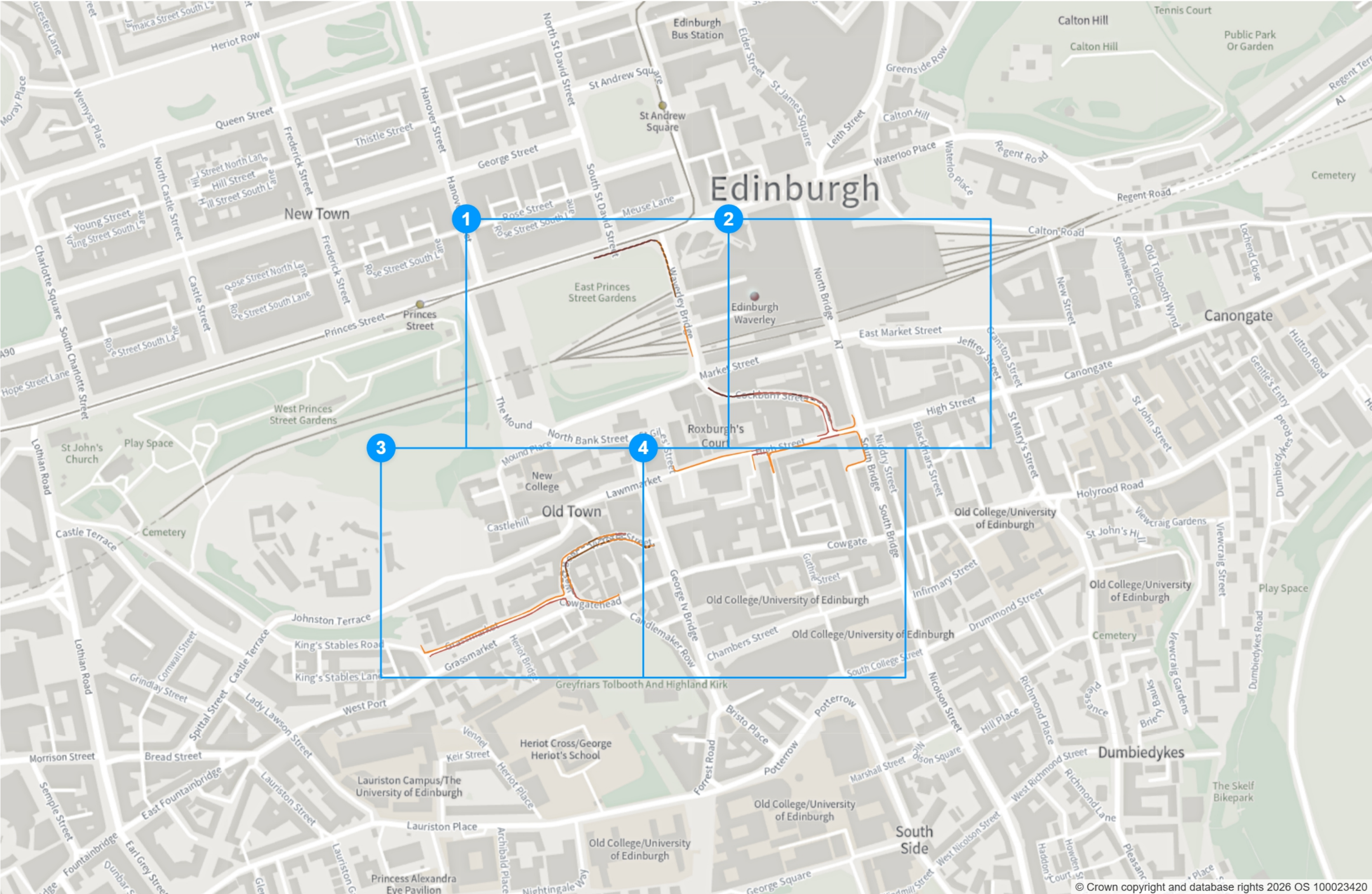
In this case a bay (referenced "AC") is being removed and a yellow line introduced. The reference letter will correspond with the key, and the key will explain what type of restriction is being removed by the proposal.

Additions and Removals.

Sometimes, an existing restriction will be replaced by a different restriction. In such cases, the map tile will show both the removal and the addition:



In this case yellow line ("Z") is being removed and replaced with a different type of yellow line ("H"). The key will explain both the existing and proposed restrictions.



Static Order Guide

Map page indicator

Shows current map number against total and indicates if the legend is split over multiple pages eg. 2a, 2b, 2c

Change type

Indicates whether restrictions have been Added, Modified or Removed

Coloured spots

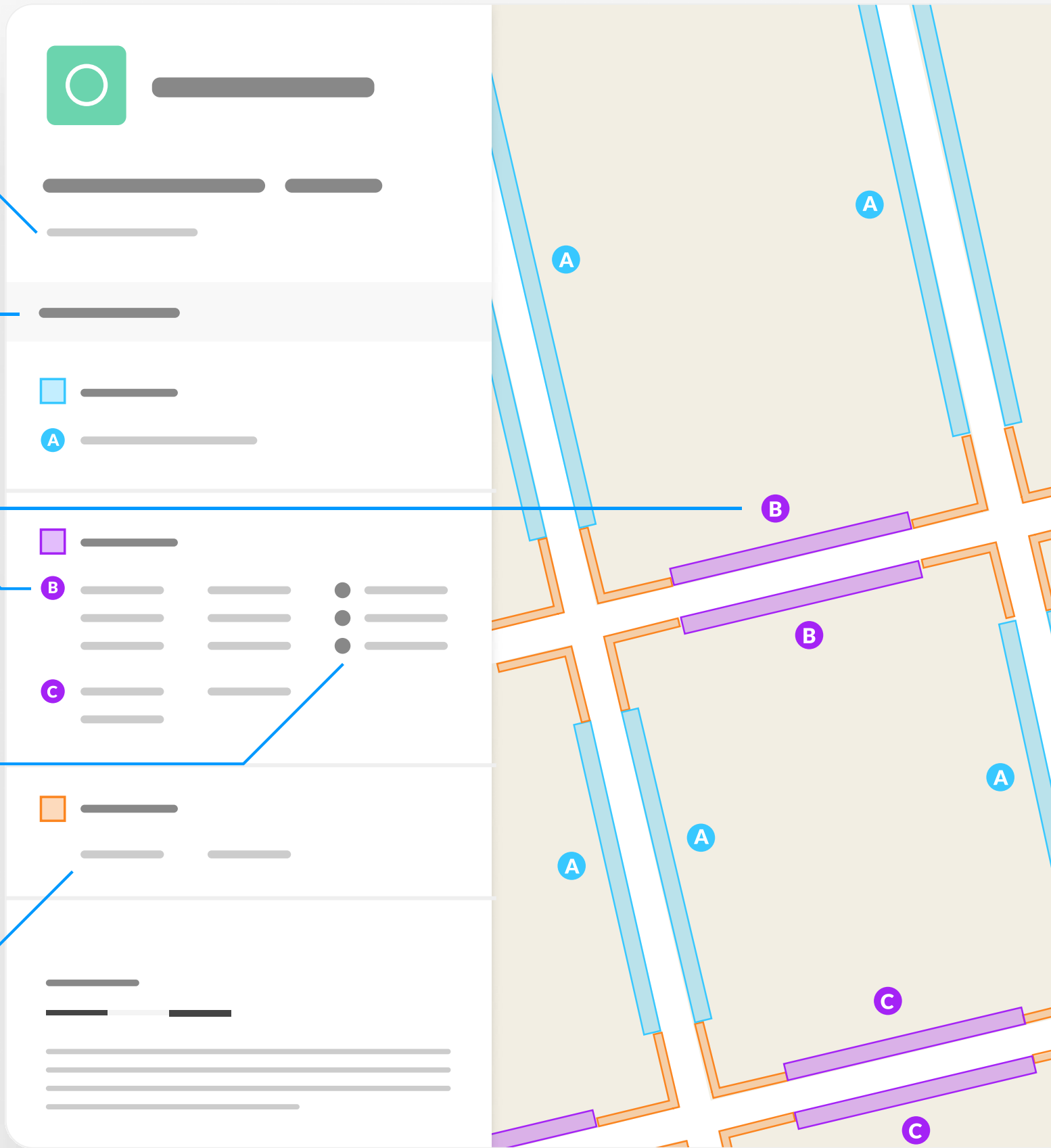
Restrictions with different attributes are marked with a lettered spot

Restriction icons

⊕ Min stay ⊕ Max stay ⊘ No return ⌚ Tariff hours
📅 Up to ⛽ Fuel surcharge Ⓔ Event day ⓘ Emissions pricing

Restriction durations

Where no months or days are specified, restrictions apply all year and all week



ADDED

- No waiting at any time

- A** At all times

☐ Shared

- B** No waiting at any time

- At all times

- B** No loading at any time

- At all times

MODIFIED

- No waiting at any time

- C** At all times

REMOVED

- ☐ No waiting

- D** Mon-Sat 08:30-18:30
Sun 12:30-18:30

Shared

- E** No waiting at any time

- At all times

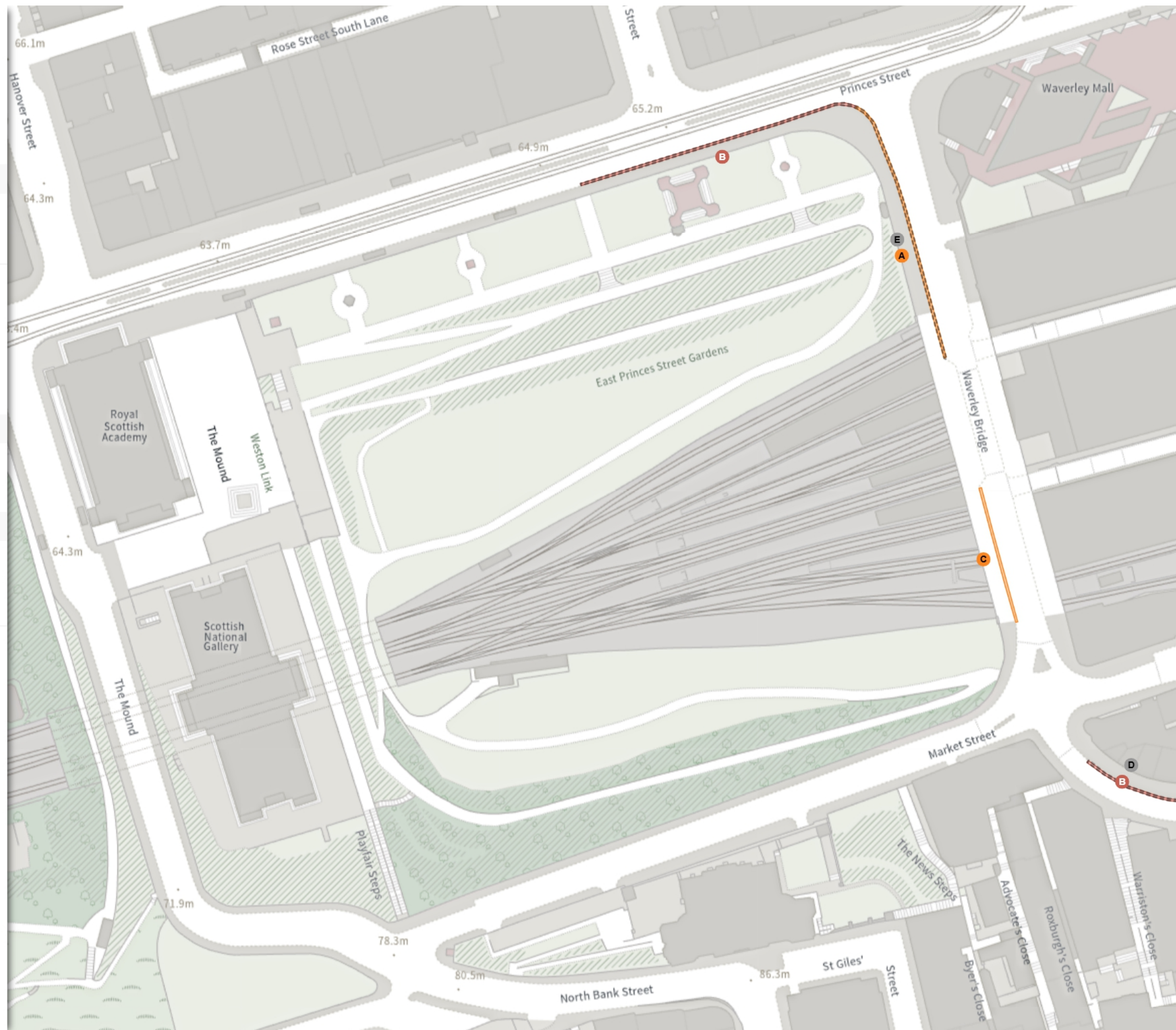
- E** No loading at any time

- At all times

Scale: 1:1250

NW 325360.017, 673971.645 SE 325744.536, 673623.955

© Crown copyright and database rights 2026 Ordnance Survey.
You are not permitted to copy, sub-license, distribute or sell any of this
data to third parties in any form. Licence number 100023420



CO/25/31

Map 2a of 4 Made 16/02/26

ADDED

- No waiting at any time
- A

At all times

- Shared
- B

No waiting at any time
At all times
- B

No loading at any time
At all times

MODIFIED

- No waiting at any time
- C

At all times

REMOVED

- Disabled persons' badge holders parking place
- D

At all times

- No waiting
- E

Mon-Sat 08:30-18:30
Sun 12:30-18:30

- Paid-for parking place (Zone 3)
- F

Mon-Sat 08:30-18:30 3h 1h
Sun 12:30-18:30 3h 1h

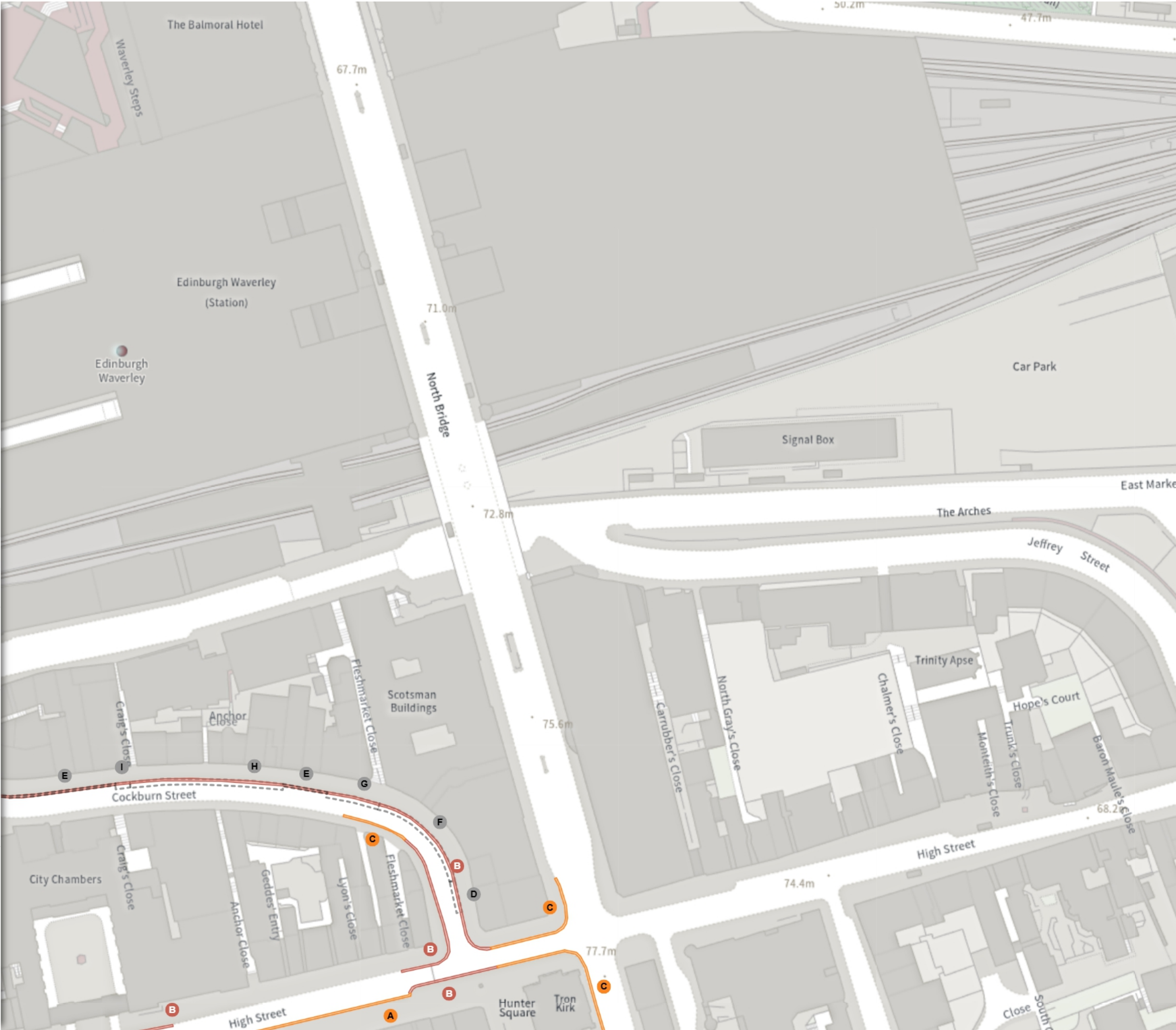
Pay And Display, Pay By Phone

£9.00/1h

Scale: 1:1250 0 20 40 60m

NW 325747.059, 673964.961 SE 326131.609, 673617.305

© Crown copyright and database rights 2026 Ordnance Survey.
You are not permitted to copy, sub-license, distribute or sell any of this data to third parties in any form. Licence number 100023420



CO/25/31

Map 2b of 4 Made 16/02/26

REMOVED

Permit holders parking place (Zone 3)

Mon-Sat 08:30-18:30
Sun 12:30-18:30

Shared

Paid-for parking place (Zone 3)

Mon-Sat 08:30-18:30 4h 1h
Sun 12:30-18:30 4h 1h

Pay And Display, Pay By Phone

£9.00/1h

Permit holders parking place (Zone 3)

Mon-Sat 08:30-18:30
Sun 12:30-18:30

Solo motorcycle parking place

Mon-Sat 08:30-18:30
Sun 12:30-18:30

Scale: 1:1250 0 20 40 60m

NW 325747.059, 673964.961 SE 326131.609, 673617.305

© Crown copyright and database rights 2026 Ordnance Survey.
You are not permitted to copy, sub-license, distribute or sell any of this data to third parties in any form. Licence number 100023420



CO/25/31

Map 3a of 4 Made 16/02/26

ADDED

No waiting at any time

At all times

Shared

No waiting at any time

At all times

No loading at any time

At all times

MODIFIED

No waiting at any time

At all times

Shared

No waiting at any time

At all times

No loading at any time

At all times

REMOVED

No waiting

Mon-Sat 08:30-18:30
Sun 12:30-18:30

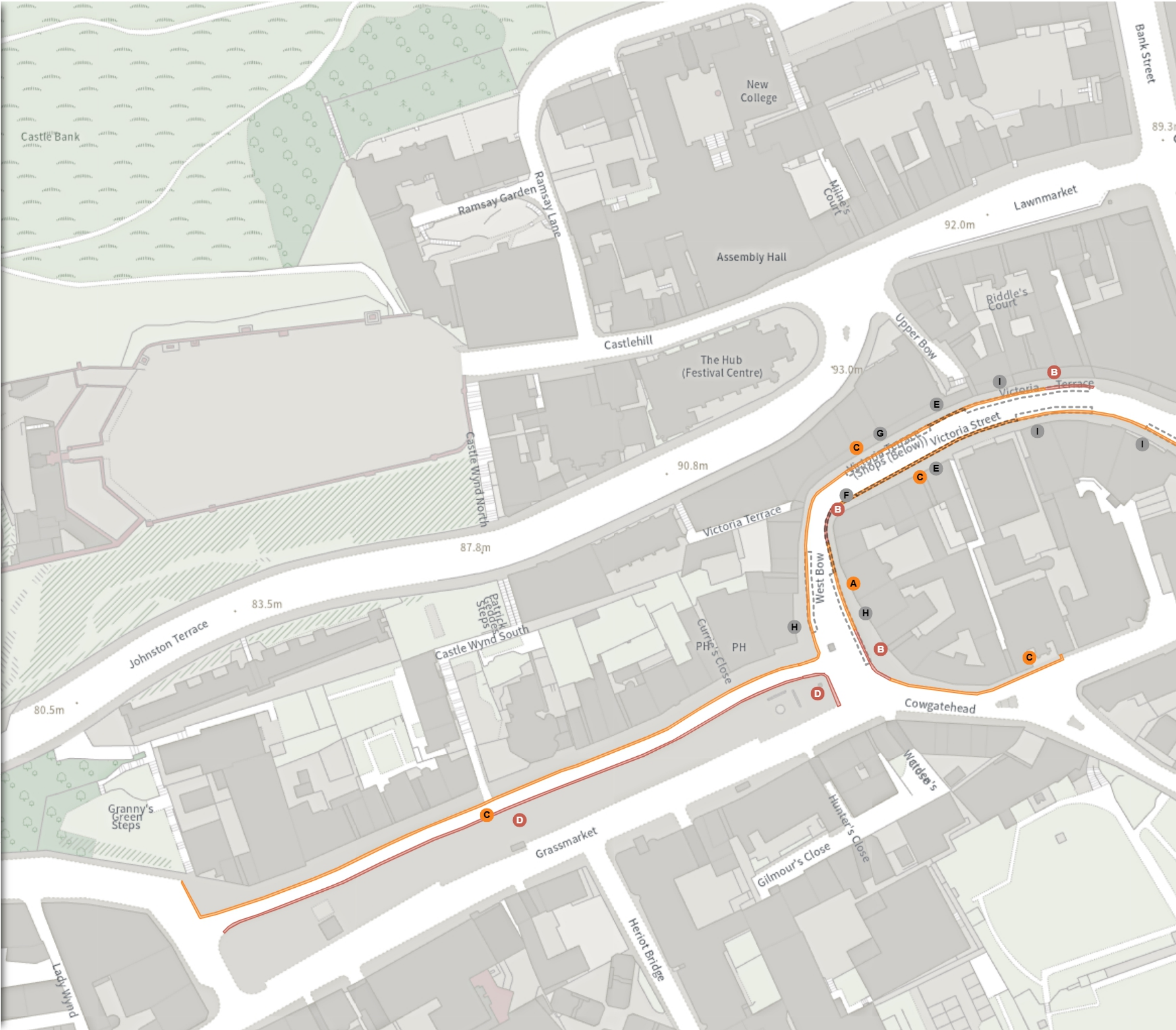
No waiting at any time

At all times

Scale: 1:1250 0 20 40 60m

NW 325228.212, 673635.888 SE 325612.752, 673288.159

© Crown copyright and database rights 2026 Ordnance Survey.
You are not permitted to copy, sub-license, distribute or sell any of this data to third parties in any form. Licence number 100023420



CO/25/31

Map 3b of 4 Made 16/02/26

REMOVED

Paid-for parking place (Zone 4)

Mon-Sat	08:30-18:30	4h	1h
Sun	12:30-18:30	4h	1h

Pay And Display, Pay By Phone

£8.00/1h

Permit holders parking place (Zone 4)

Mon-Sat	08:30-18:30
Sun	12:30-18:30

Shared

Paid-for parking place (Zone 4)

Mon-Sat	08:30-18:30	4h	1h
Sun	12:30-18:30	4h	1h

Pay And Display, Pay By Phone

£8.00/1h

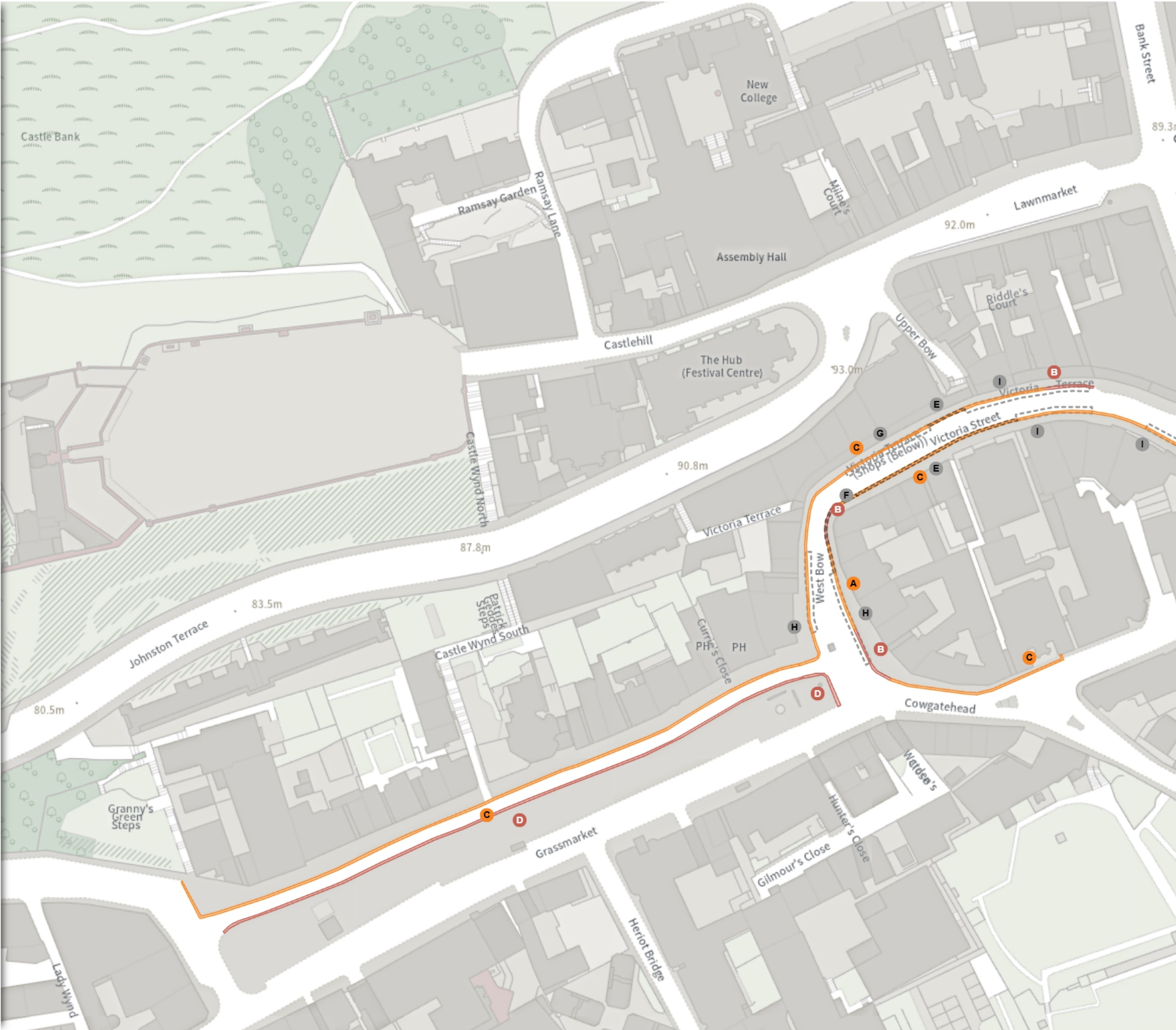
Permit holders parking place (Zone 4)

Mon-Sat	08:30-18:30
Sun	12:30-18:30

Scale: 1:1250 0 20 40 60m

NW 325228.212, 673635.888 SE 325612.752, 673288.159

© Crown copyright and database rights 2026 Ordnance Survey.
You are not permitted to copy, sub-license, distribute or sell any of this data to third parties in any form. Licence number 100023420



CO/25/31

Map 4a of 4 Made 16/02/26

ADDED

No waiting at any time

At all times

Shared

No waiting at any time

At all times

No loading at any time

At all times

MODIFIED

No waiting at any time

At all times

REMOVED

Disabled persons' badge holders parking place

At all times

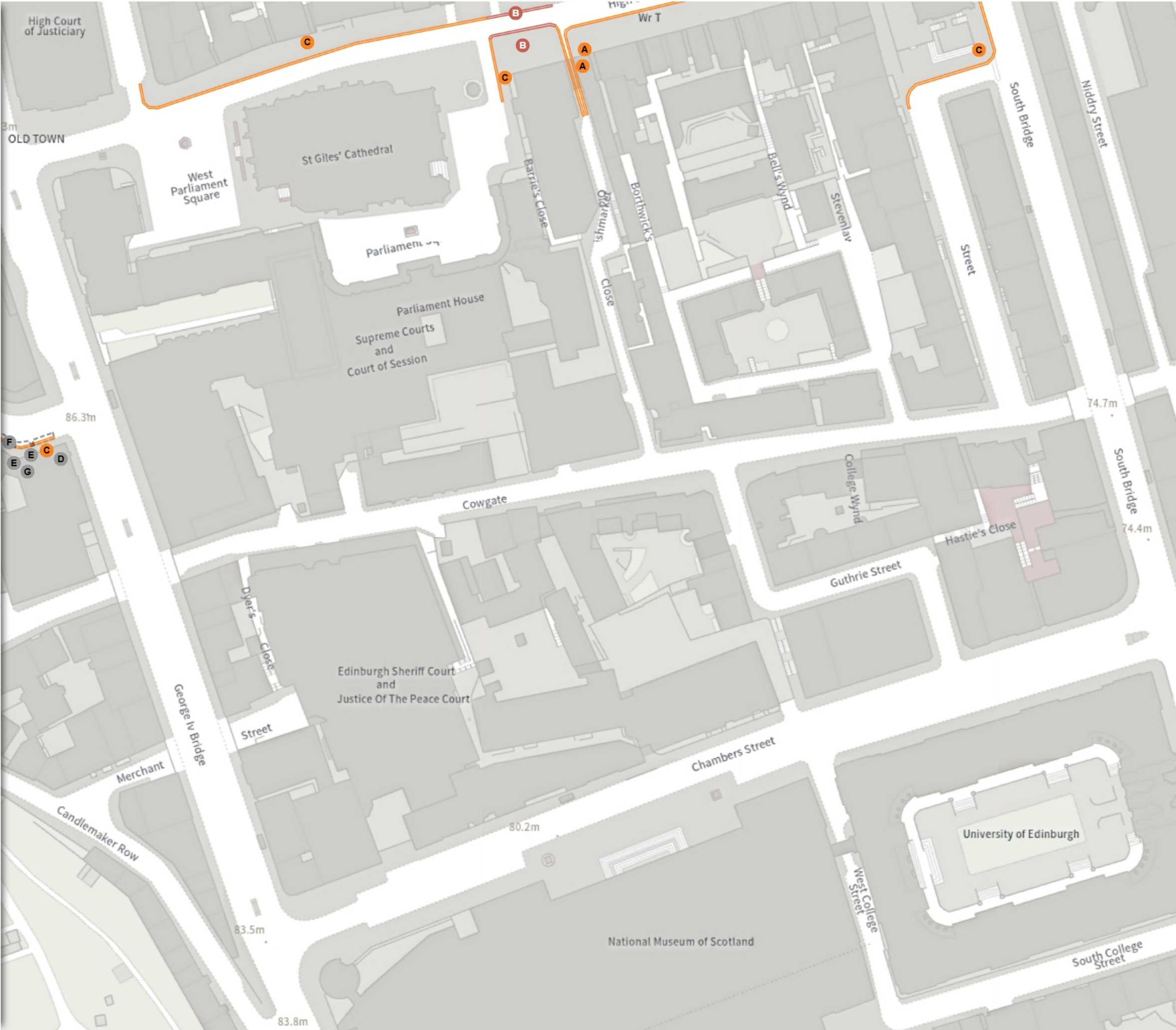
No waiting

Mon-Sat 08:30-18:30
Sun 12:30-18:30

Scale: 1:1250 0 20 40 60m

NW 325615.285, 673629.192 SE 325999.855, 673281.498

© Crown copyright and database rights 2026 Ordnance Survey.
You are not permitted to copy, sub-license, distribute or sell any of this data to third parties in any form. Licence number 100023420



CO/25/31

Map 4b of 4 Made 16/02/26

REMOVED

Shared

F Paid-for parking place (Zone 4)

Mon-Sat	08:30-18:30	⊕ 4h	⊖ 1h
Sun	12:30-18:30	⊕ 4h	⊖ 1h

Pay And Display, Pay By Phone

⌚ £8.00/1h

F Permit holders parking place (Zone 4)

Mon-Sat	08:30-18:30
Sun	12:30-18:30

Solo motorcycle parking place

G Mon-Sat	08:30-18:30
Sun	12:30-18:30

 Scale: 1:1250 0 20 40 60m

NW 325615.285, 673629.192 SE 325999.855, 673281.498

© Crown copyright and database rights 2026 Ordnance Survey.
You are not permitted to copy, sub-license, distribute or sell any of this data to third parties in any form. Licence number 100023420

