

ROADS (SCOTLAND) ACT 1984

THE CITY OF EDINBURGH COUNCIL (TELFORD ROAD AREA, EDINBURGH)  
(REDETERMINATION OF MEANS OF EXERCISE OF PUBLIC  
RIGHT OF PASSAGE) ORDER 2026 - RSO/21/33  
Plan showing the length of road which is to be Redetermined in terms of the above Order,  
which will come into effect on the second day of February 2026.  
Executed by The City of Edinburgh Council this twenty-eighth day of January 2026.

*CMoae*

*Gavin N Brown*

(witness)

signed on behalf of Executive Director of Place

Plan 1 of 3

NOTES:

— EXTENT OF WORKS

This map is reproduced from Ordnance Survey material with the permission of Ordnance Survey on behalf of the Controller of Her Majesty's Stationery Office © Crown copyright. Unauthorised reproduction infringes Crown copyright and may lead to prosecution or civil proceedings.  
100023420 (2021)

REVISION	DETAILS	BY	DATE	CHECKED
----------	---------	----	------	---------

• **EDINBURGH** •  
THE CITY OF EDINBURGH COUNCIL

The City of Edinburgh Council Waverley Court 4 East Market Street Edinburgh, EH8 8BG Telephone: 0131 200 2000	PLACE MANAGEMENT ROADS AND TRANSPORT INFRASTRUCTURE TRANSPORT CONTRACTS AND DESIGN
---	--


TELFORD ROAD

CARRIAGEWAY IMPROVEMENT WORKS  
Location Plan

Date: 27 May 2021 Scale: NTS	Job No.: 636991	Drawn by: M Watson Checked by: R I Preston
---------------------------------	-----------------	---



NOTES:

 Areas to be redetermined

Areas A, B, C, D, E, F, G, H, I, J and K are to redetermined from carriageway to footway

- A= 82.32m<sup>2</sup>
- B= 8.88m<sup>2</sup>
- C= 44.13m<sup>2</sup>
- D= 25.13m<sup>2</sup>
- E= 9.99m<sup>2</sup>
- F= 8.44m<sup>2</sup>
- G= 11.45m<sup>2</sup>
- H= 6.46m<sup>2</sup>
- I= 4.07m<sup>2</sup>
- J= 73.14m<sup>2</sup>
- K=17.83m<sup>2</sup>

This map is reproduced from Ordnance Survey material with the permission of Ordnance Survey on behalf of the Controller of Her Majesty's Stationery Office © Crown copyright. Unauthorised reproduction infringes Crown copyright and may lead to prosecution or civil proceedings.  
100023420 (2021)

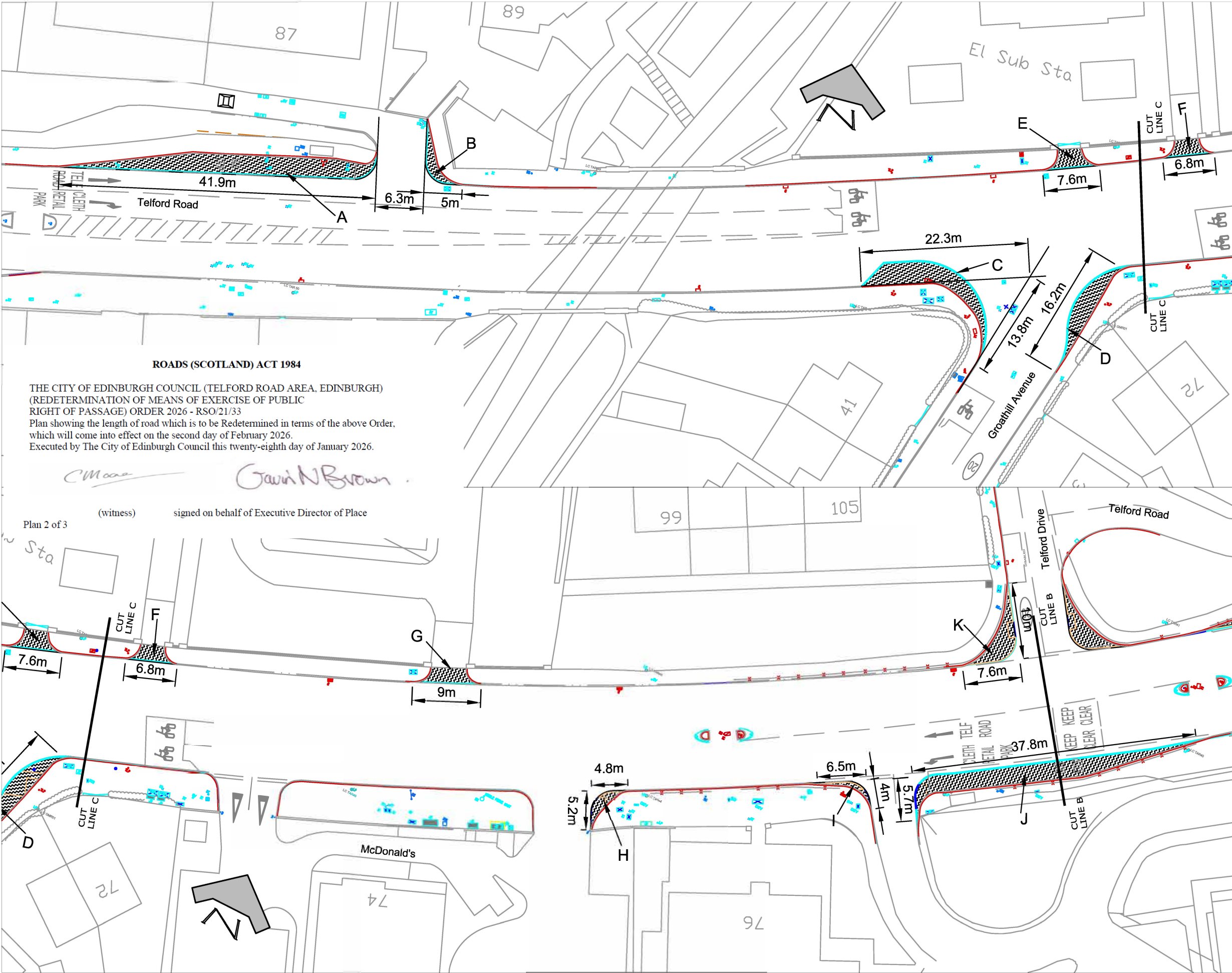
REV	DETAILS	BY	DATE	CHECK
-----	---------	----	------	-------

**• EDINBURGH •**  
THE CITY OF EDINBURGH COUNCIL

The City of Edinburgh Council Waverley Court 4 East Market Street Edinburgh, EH8 8BG Telephone: 0131 200 2000	PLACE MANAGEMENT ROADS AND TRANSPORT INFRASTRUCTURE TRANSPORT CONTRACTS AND DESIGN
---	--

TELFORD ROAD  
Redetermination Plan  
Sheet 1 of 2

Date: 6 July 2021 Scale: 1:500 @ A3	Job No. 636991	Drawn by: R.I.Preston Checked by:
--	----------------	--------------------------------------



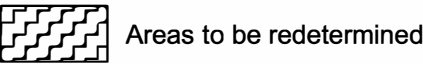
ROADS (SCOTLAND) ACT 1984

THE CITY OF EDINBURGH COUNCIL (TELFORD ROAD AREA, EDINBURGH)  
(REDETERMINATION OF MEANS OF EXERCISE OF PUBLIC  
RIGHT OF PASSAGE) ORDER 2026 - RSO/21/33  
Plan showing the length of road which is to be Redetermined in terms of the above Order,  
which will come into effect on the second day of February 2026.  
Executed by The City of Edinburgh Council this twenty-eighth day of January 2026.

(witness) signed on behalf of Executive Director of Place

Plan 2 of 3

NOTES:



Areas L, M, N and O are to be redetermined from carriageway to footway

L= 17.69m<sup>2</sup>  
M= 84.36m<sup>2</sup>  
N= 19.47m<sup>2</sup>  
O= 20.14m<sup>2</sup>

This map is reproduced from Ordnance Survey material with the permission of Ordnance Survey on behalf of the Controller of Her Majesty's Stationery Office © Crown copyright. Unauthorised reproduction infringes Crown copyright and may lead to prosecution or civil proceedings.  
100023420 (2021)

ROADS (SCOTLAND) ACT 1984

THE CITY OF EDINBURGH COUNCIL (TELFORD ROAD AREA, EDINBURGH)  
(REDETERMINATION OF MEANS OF EXERCISE OF PUBLIC  
RIGHT OF PASSAGE) ORDER 2026 - RSO/21/33  
Plan showing the length of road which is to be Redetermined in terms of the above Order,  
which will come into effect on the second day of February 2026.  
Executed by The City of Edinburgh Council this twenty-eighth day of January 2026.

*CMoore*

*Gavin N Brown*

REV	DETAILS	BY	DATE	CHECK
-----	---------	----	------	-------



The City of Edinburgh Council Waverley Court 4 East Market Street Edinburgh, EH8 8BG Telephone: 0131 200 2000	PLACE MANAGEMENT ROADS AND TRANSPORT INFRASTRUCTURE TRANSPORT CONTRACTS AND DESIGN
---	--

TELFORD ROAD	
Redetermination Plan Sheet 2 of 2	
Date: 6 July 2021 Scale: 1:500 @ A3	Job No. 636991 Checked by:
Drawn by: R.I. Preston	