

- Notes**
1. All dimensions are in metres unless stated otherwise.
  2. All levels are in metres above Ordnance Datum.
  3. Refer to RCC drawings for Road Layout, Traffic Signs and Road Markings.
  4. For redetermination drawings refer to: "WESTC-ARP-XX-XX-DR-ODR-00401" to "WESTC-ARP-XX-XX-DR-ODR-00411".

- Legend - Redetermination**
- Footway Redetermined as Cycletrack
  - Footway Redetermined as Carriageway
  - Carriageway Redetermined as Cycletrack
  - Carriageway Redetermined as Footway

- Legend - General**
- Footway to Verge
  - Carriageway to Verge
  - Verge to Cycletrack
  - Verge to Carriageway
  - Verge to Footway

P04	26/08/25	AMcK	CL	CL
Legend Style Amended				
P03	18/09/24	AMcK	CL	CL
Road Names Updated				
P02	16/05/24	EAL	CL	CL
Issued for Information				
P01	04/03/24	AMcK	CL	CL
Issued for Information				
Rev	Date	By	Chkd	Appl

# ARUP

4th Floor, 10 George Street  
Edinburgh, EH2 2PF  
Tel +44(0)131 331 1999  
www.arup.com

Client  
**West Craigs Ltd**

Project Title  
**West Craigs Edinburgh**

Drawing Title  
**Redetermination Orders Overview**

Scale at A1  
1:2000 (1:4000 at A3)

Role  
Transport Planning

Suitability  
S3 - For Information

Arup Job No  
**254681-00**

Rev  
**P04**

Name  
**WESTC-ARP-XX-XX-DR-ODR-00400**

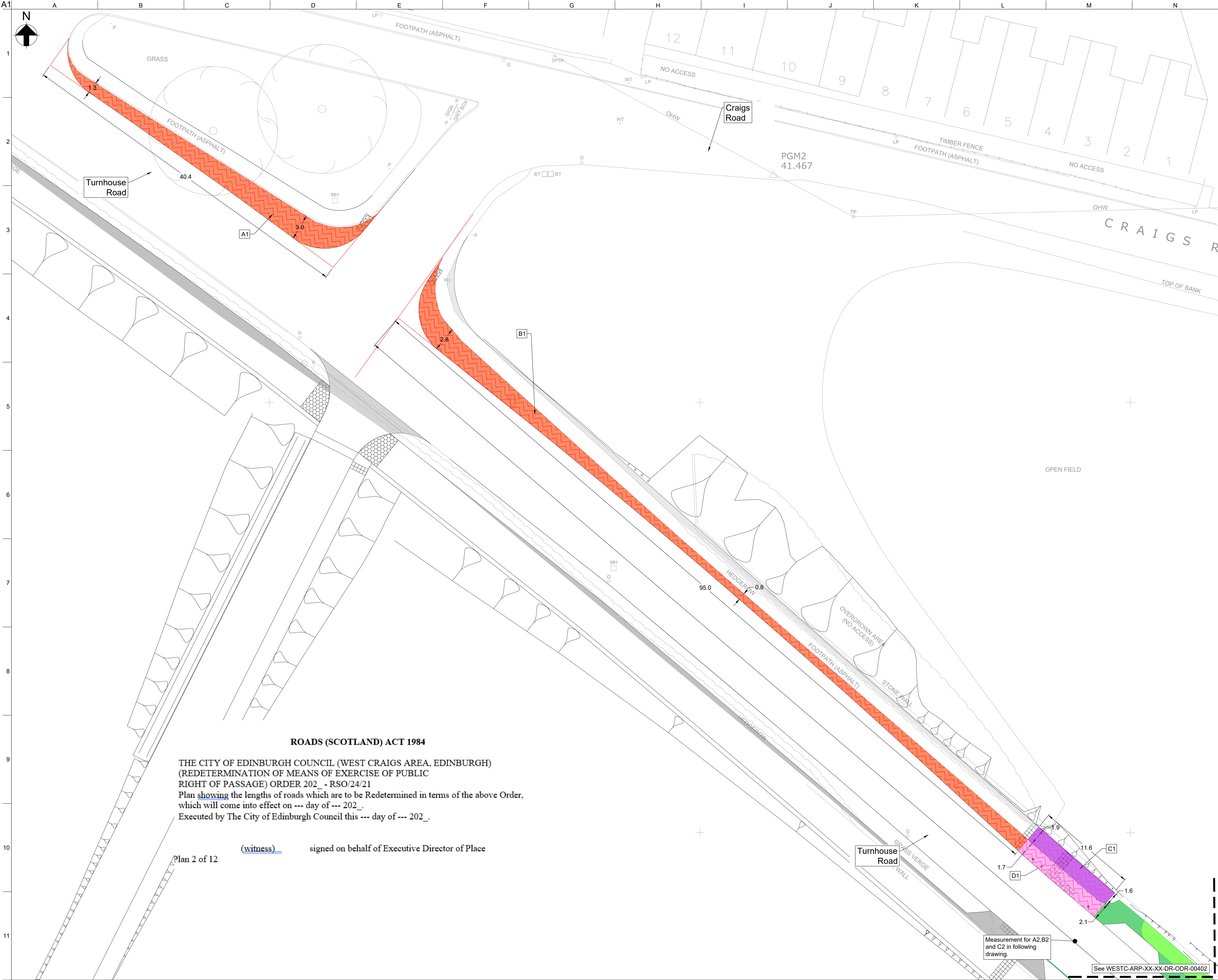
**ROADS (SCOTLAND) ACT 1984**

THE CITY OF EDINBURGH COUNCIL (WEST CRAIGS AREA, EDINBURGH)  
(REDETERMINATION OF MEANS OF EXERCISE OF PUBLIC  
RIGHT OF PASSAGE) ORDER 202\_ - RSO/24/21  
Plan showing the lengths of roads which are to be Redetermined in terms of the above Order,  
which will come into effect on --- day of --- 202\_.  
Executed by The City of Edinburgh Council this --- day of --- 202\_.

(witness) signed on behalf of Executive Director of Place

Plan 1 of 12





- Notes
1.

All dimensions are in metres unless stated otherwise.
2.

All levels are in metres above Ordnance Datum.
3.

Refer to RCC drawings for Road Layout, Traffic Signs and Road Markings.
4.

For redetermination overview drawing refer to: "WESTC-ARP-XX-XX-DR-ODR-00400".
5.

For other redetermination drawings refer to: "WESTC-ARP-XX-XX-DR-ODR-00401" to "WESTC-ARP-XX-XX-DR-ODR-00411".

- Legend - Redetermination
- Footway Redetermined as Cycletrack
- Footway Redetermined as Carriageway
- Carriageway Redetermined as Cycletrack
- Carriageway Redetermined as Footway

- Legend - General
- Footway to Verge
- Carriageway to Verge
- Verge to Cycletrack
- Verge to Carriageway
- Verge to Footway

P04	26/08/25	AMcK	CL	CL
Legend Style Amended				
P02	16/05/24	EAL	CL	CL
Issued for Information				
P01	04/03/24	AC	AMcK	CL
Issued for Information				
Rev	Date	By	Chkd	Appd

ARUP

4th Floor, 10 George Street  
Edinburgh, EH2 2PF  
Tel +44(0)131 331 1999  
www.arup.com

Client  
West Craigs Ltd

Project Title  
West Craigs Edinburgh

Drawing Title  
Redetermination Order  
Sheet 1 of 11

Scale at A1  
1:200

Role  
Transport Planning

Suitability  
S3 - For Information

Arup Job No  
254681-00

Rev  
P04

WESTC-ARP-XX-XX-DR-ODR-00401

**ROADS (SCOTLAND) ACT 1984**

THE CITY OF EDINBURGH COUNCIL (WEST CRAIGS AREA, EDINBURGH)  
(REDETERMINATION OF MEANS OF EXERCISE OF PUBLIC  
RIGHT OF PASSAGE) ORDER 202\_ - RSO/24/21  
Plan showing the lengths of roads which are to be Redetermined in terms of the above Order,  
which will come into effect on --- day of --- 202\_.  
Executed by The City of Edinburgh Council this --- day of --- 202\_.

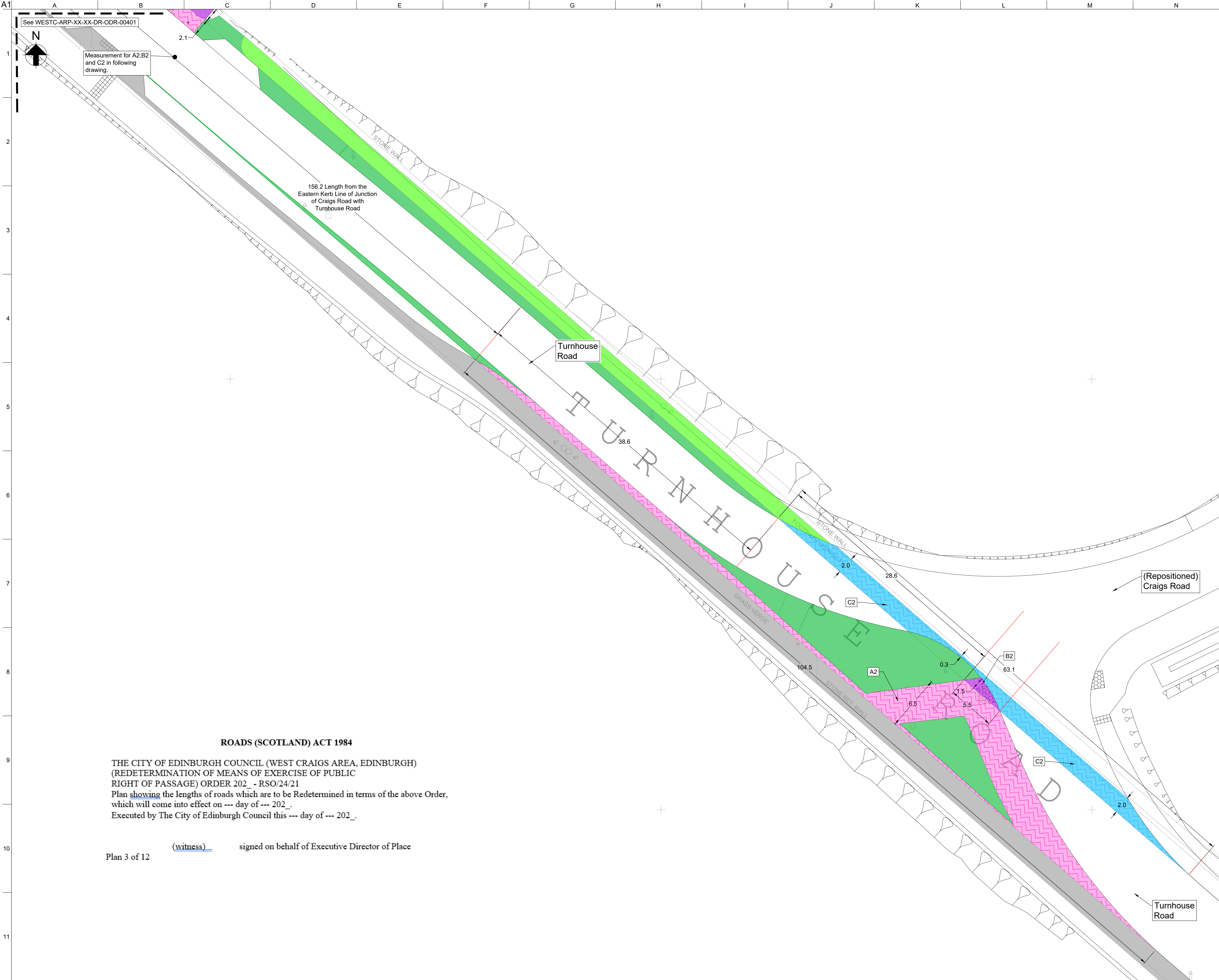
Plan 2 of 12

(witness) signed on behalf of Executive Director of Place

Measurement for A2,B2  
and C2 in following  
drawing.

See WESTC-ARP-XX-XX-DR-ODR-00402





- Notes**
- All dimensions are in metres unless stated otherwise.
  - All levels are in metres above Ordnance Datum.
  - Refer to RCC drawings for Road Layout, Traffic Signs and Road Markings.
  - For redetermination overview drawing refer to: "WESTC-ARP-XX-XX-DR-ODR-00400".
  - For other redetermination drawings refer to: "WESTC-ARP-XX-XX-DR-ODR-00401" to "WESTC-ARP-XX-XX-DR-ODR-00411".

- Legend - Redetermination**
- Footway Redetermined as Cycletrack
  - Footway Redetermined as Carriageway
  - Carriageway Redetermined as Cycletrack
  - Carriageway Redetermined as Footway

- Legend - General**
- Footway to Verge
  - Carriageway to Verge
  - Verge to Cycletrack
  - Verge to Carriageway
  - Verge to Footway

P04	26/08/25	AMcK	CL	CL
Legend Style Amended				
P03	18/09/24	AMcK	CL	CL
Road Names Updated				
P02	16/05/24	EAL	CL	CL
Issued for Information				
P01	04/03/24	AC	AMcK	CL
Issued for Information				
Rev	Date	By	Chkd	Appl

**ARUP**

4th Floor, 10 George Street  
Edinburgh, EH2 2PF  
Tel +44(0)131 331 1999  
www.arup.com

Client  
**West Craigs Ltd**

Project Title  
**West Craigs Edinburgh**

Drawing Title  
**Redetermination Order  
Sheet 2 of 11**

Scale at A1  
1:100

Role  
Transport Planning

Suitability  
S3 - For Information

Arup Job No  
**254681-00**

Rev  
**P04**

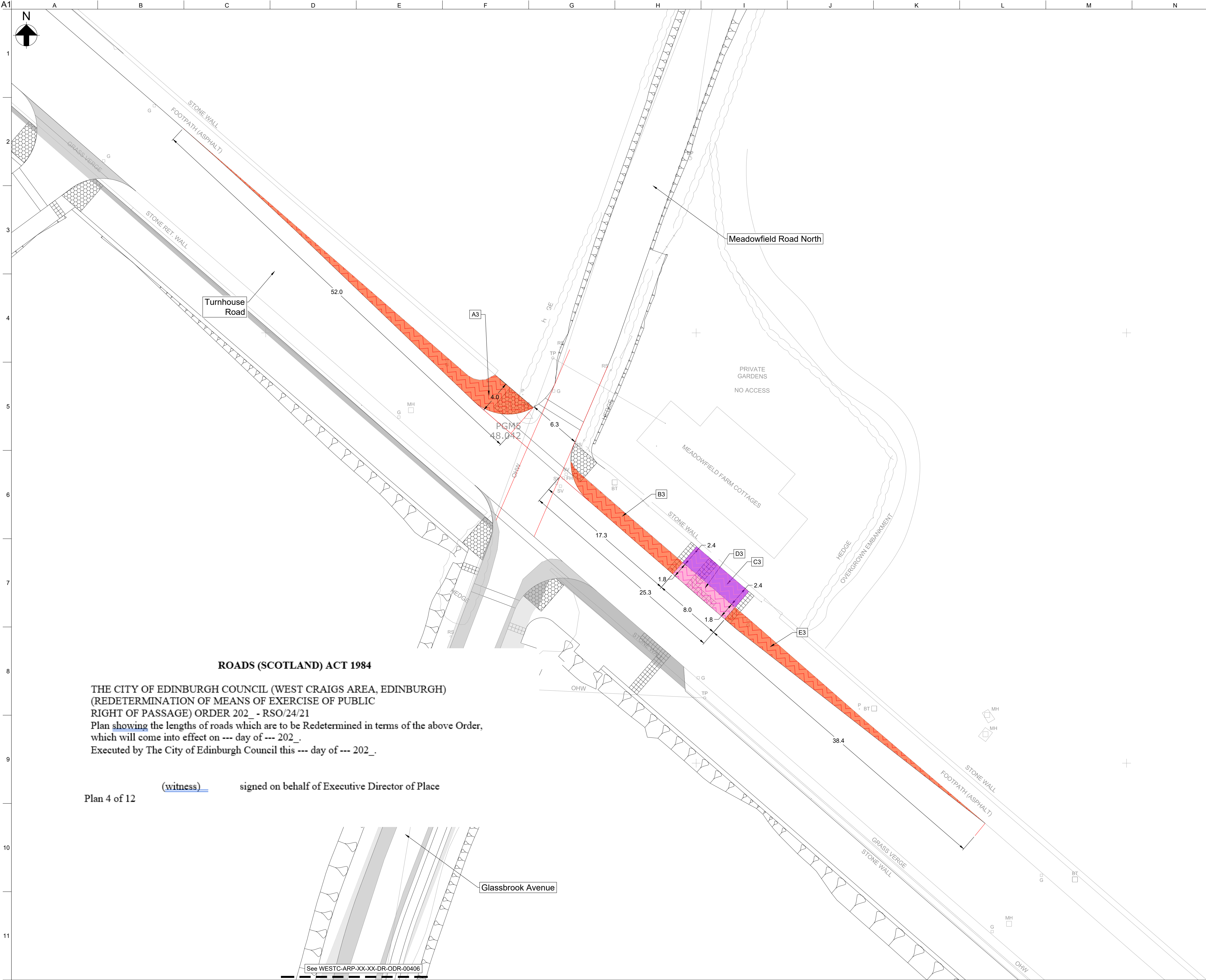
Name  
**WESTC-ARP-XX-XX-DR-ODR-00402**

**ROADS (SCOTLAND) ACT 1984**

THE CITY OF EDINBURGH COUNCIL (WEST CRAIGS AREA, EDINBURGH)  
(REDETERMINATION OF MEANS OF EXERCISE OF PUBLIC  
RIGHT OF PASSAGE) ORDER 202\_ - RSO/24/21  
Plan showing the lengths of roads which are to be Redetermined in terms of the above Order,  
which will come into effect on --- day of --- 202\_.  
Executed by The City of Edinburgh Council this --- day of --- 202\_.

Plan 3 of 12      (witness)      signed on behalf of Executive Director of Place

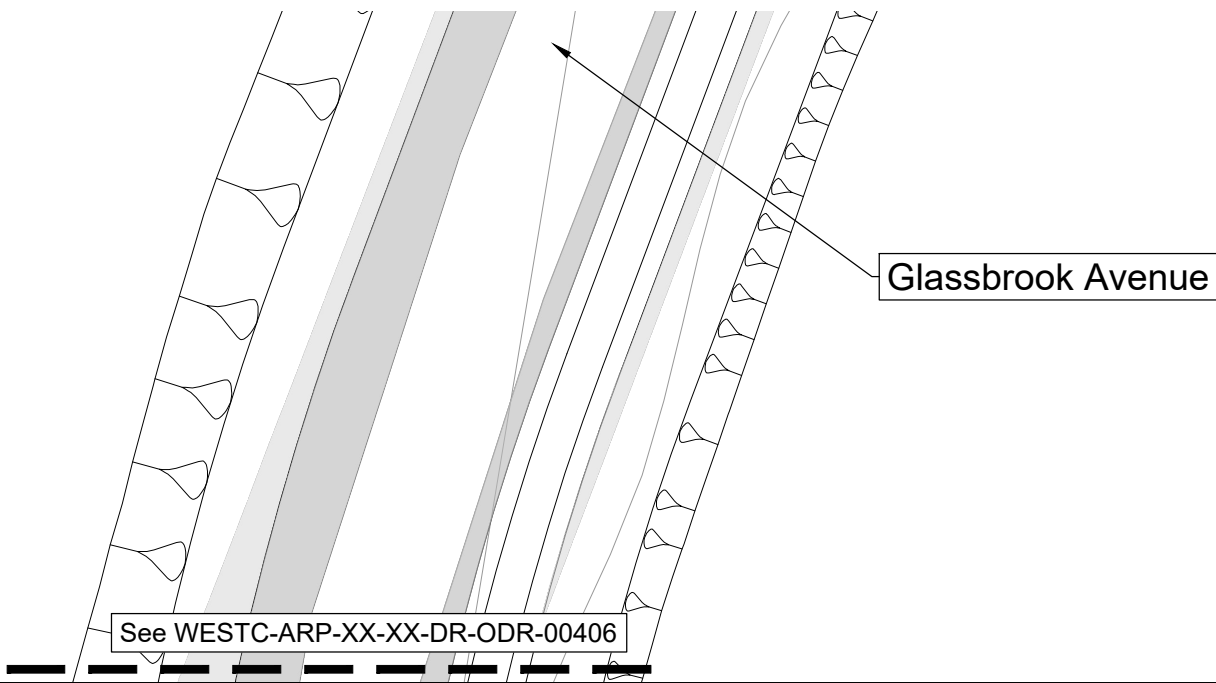




**ROADS (SCOTLAND) ACT 1984**

THE CITY OF EDINBURGH COUNCIL (WEST CRAIGS AREA, EDINBURGH)  
(REDETERMINATION OF MEANS OF EXERCISE OF PUBLIC  
RIGHT OF PASSAGE) ORDER 202\_ - RSO/24/21  
Plan showing the lengths of roads which are to be Redetermined in terms of the above Order,  
which will come into effect on --- day of --- 202\_.  
Executed by The City of Edinburgh Council this --- day of --- 202\_.

Plan 4 of 12      (witness)      signed on behalf of Executive Director of Place



- Notes**
- All dimensions are in metres unless stated otherwise.
  - All levels are in metres above Ordnance Datum.
  - Refer to RCC drawings for Road Layout, Traffic Signs and Road Markings.
  - For redetermination overview drawing refer to: "WESTC-ARP-XX-XX-DR-ODR-00400".
  - For other redetermination drawings refer to: "WESTC-ARP-XX-XX-DR-ODR-00401" to "WESTC-ARP-XX-XX-DR-ODR-00411".

- Legend - Redetermination**
- Footway Redetermined as Cycletrack
  - Footway Redetermined as Carriageway
  - Carriageway Redetermined as Cycletrack
  - Carriageway Redetermined as Footway

- Legend - General**
- Footway to Verge
  - Carriageway to Verge
  - Verge to Cycletrack
  - Verge to Carriageway
  - Verge to Footway

P04	26/08/25	AMcK	CL	CL
Legend Style Amended				
P03	18/09/24	AMcK	CL	CL
Road Names Updated				
P02	16/05/24	EAL	CL	CL
Issued for Information				
P01	04/03/24	AC	AMcK	CL
Issued for Information				
Rev	Date	By	Chkd	Appd

**ARUP**

4th Floor, 10 George Street  
Edinburgh, EH2 2PF  
Tel +44(0)131 331 1999  
www.arup.com

Client  
**West Craigs Ltd**

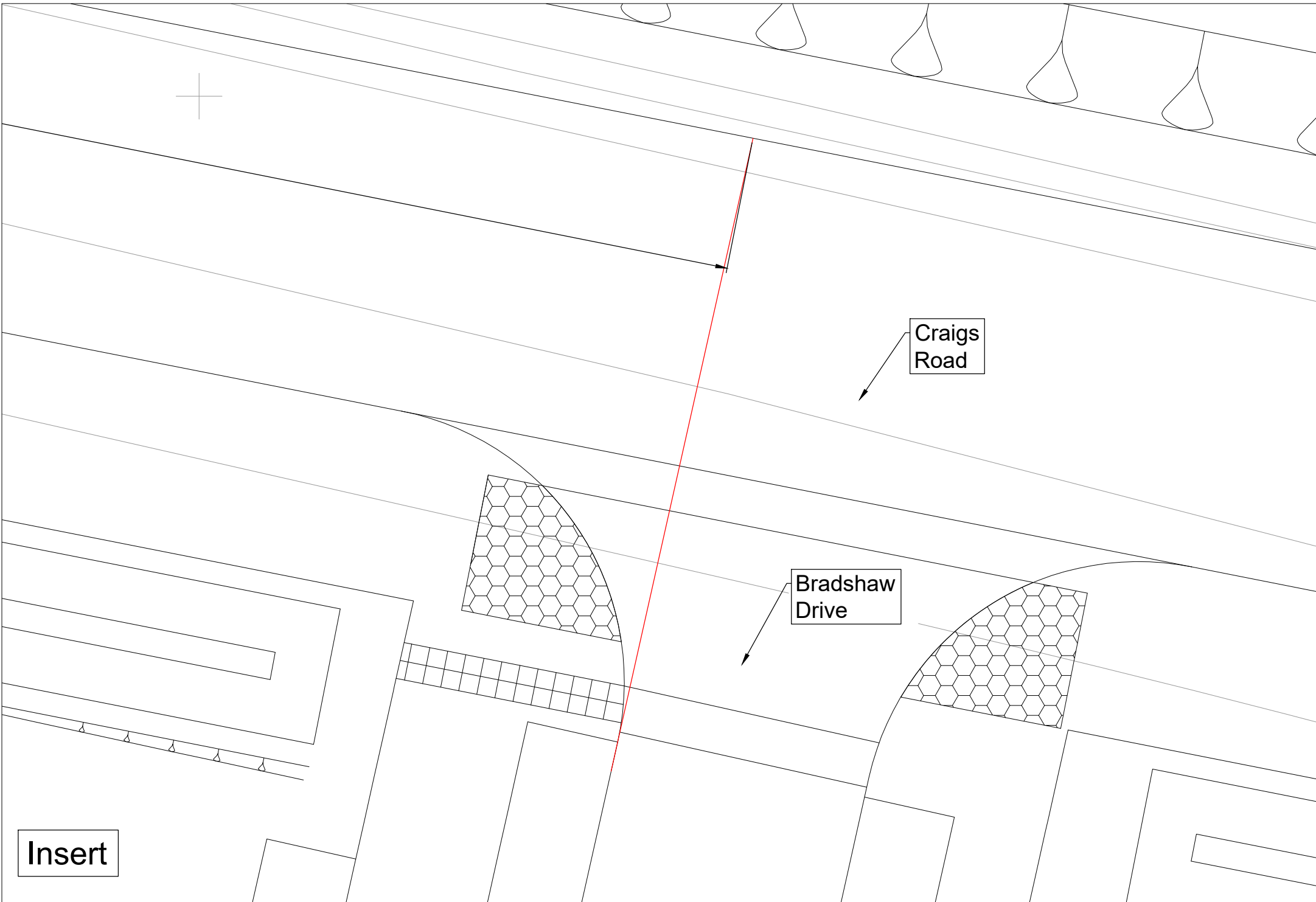
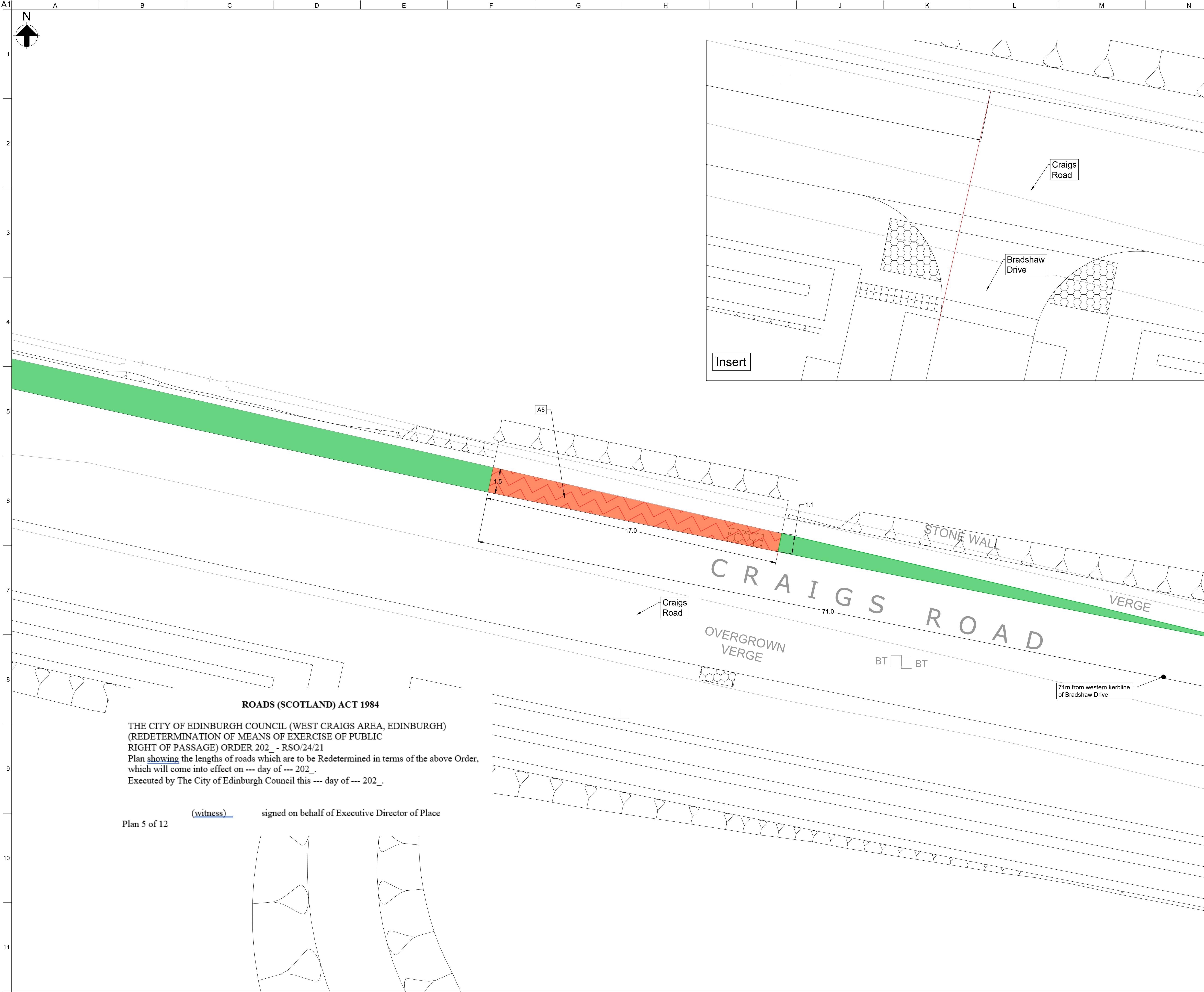
Project Title  
**West Craigs Edinburgh**

Drawing Title  
**Redetermination Order  
Sheet 3 of 11**

Scale at A1	1:200
Role	Transport Planning
Suitability	S3 - For Information
Arup Job No	Rev
<b>254681-00</b>	<b>P04</b>
Name	
<b>WESTC-ARP-XX-XX-DR-ODR-00403</b>	

\\global\arup\Glasgow\Jobs\250000254681-00 West Edin Transportation\04 DELIVERABLES\02 Drawing\01 Infra\RCC Drawing Package\TPO Approval\WESTC-ARP-XX-XX-DR-ODR-00403.dwg 26 Aug 2025 16:38:03





**ROADS (SCOTLAND) ACT 1984**

THE CITY OF EDINBURGH COUNCIL (WEST CRAIGS AREA, EDINBURGH)  
(REDETERMINATION OF MEANS OF EXERCISE OF PUBLIC  
RIGHT OF PASSAGE) ORDER 202\_ - RSO/24/21  
Plan showing the lengths of roads which are to be Redetermined in terms of the above Order,  
which will come into effect on --- day of --- 202\_.  
Executed by The City of Edinburgh Council this --- day of --- 202\_.

Plan 5 of 12      (witness)      signed on behalf of Executive Director of Place

- Notes**
- All dimensions are in metres unless stated otherwise.
  - All levels are in metres above Ordnance Datum.
  - Refer to RCC drawings for Road Layout, Traffic Signs and Road Markings.
  - For redetermination overview drawing refer to: "WESTC-ARP-XX-XX-DR-ODR-00400".
  - For other redetermination drawings refer to: "WESTC-ARP-XX-XX-DR-ODR-00401" to "WESTC-ARP-XX-XX-DR-ODR-00411".

- Legend - Redetermination**
- Footway Redetermined as Cycletrack
  - Footway Redetermined as Carriageway
  - Carriageway Redetermined as Cycletrack
  - Carriageway Redetermined as Footway

- Legend - General**
- Footway to Verge
  - Carriageway to Verge
  - Verge to Cycletrack
  - Verge to Carriageway
  - Verge to Footway

P04	26/08/25	AMcK	CL	CL
Legend Style Amended				
P02	16/05/24	EAL	CL	CL
Issued for Information				
P01	27/02/24	AC	AMcK	CL
Issued for Information				
Rev	Date	By	Chkd	Appd

# ARUP

4th Floor, 10 George Street  
Edinburgh, EH2 2PF  
Tel +44(0)131 331 1999  
www.arup.com

Client  
**West Craigs Ltd**

Project Title  
**West Craigs Edinburgh**

Drawing Title  
**Redetermination Order  
Sheet 4 of 11**

Scale at A1  
1:100

Role  
Transport Planning

Suitability  
S3 - For Information

Arup Job No  
**254681-00**

Rev  
**P04**

Name  
**WESTC-ARP-XX-XX-DR-ODR-00404**





**ROADS (SCOTLAND) ACT 1984**

THE CITY OF EDINBURGH COUNCIL (WEST CRAIGS AREA, EDINBURGH)  
(REDETERMINATION OF MEANS OF EXERCISE OF PUBLIC  
RIGHT OF PASSAGE) ORDER 202\_ - RSO/24/21  
Plan showing the lengths of roads which are to be Redetermined in terms of the above Order,  
which will come into effect on --- day of --- 202\_.

Plan 6 of 12      (witness)      signed on behalf of Executive Director of Place

- Notes**
1. All dimensions are in metres unless stated otherwise.
  2. All levels are in metres above Ordnance Datum.
  3. Refer to RCC drawings for Road Layout, Traffic Signs and Road Markings.
  4. For redetermination overview drawing refer to: "WESTC-ARP-XX-XX-DR-ODR-00400".
  5. For other redetermination drawings refer to: "WESTC-ARP-XX-XX-DR-ODR-00401" to "WESTC-ARP-XX-XX-DR-ODR-00411".

- Legend - Redetermination**
- Footway Redetermined as Cycletrack
  - Footway Redetermined as Carriageway
  - Carriageway Redetermined as Cycletrack
  - Carriageway Redetermined as Footway

- Legend - General**
- Footway to Verge
  - Carriageway to Verge
  - Verge to Cycletrack
  - Verge to Carriageway
  - Verge to Footway

P04	26/08/25	AMcK	CL	CL
Legend Style Amended				
P02	16/05/24	EAL	CL	CL
Issued for Information				
P01	04/03/24	AC	AMcK	CL
Issued for Information				
Rev	Date	By	Chkd	Appd

**ARUP**

4th Floor, 10 George Street  
Edinburgh, EH2 2PF  
Tel +44(0)131 331 1999  
www.arup.com

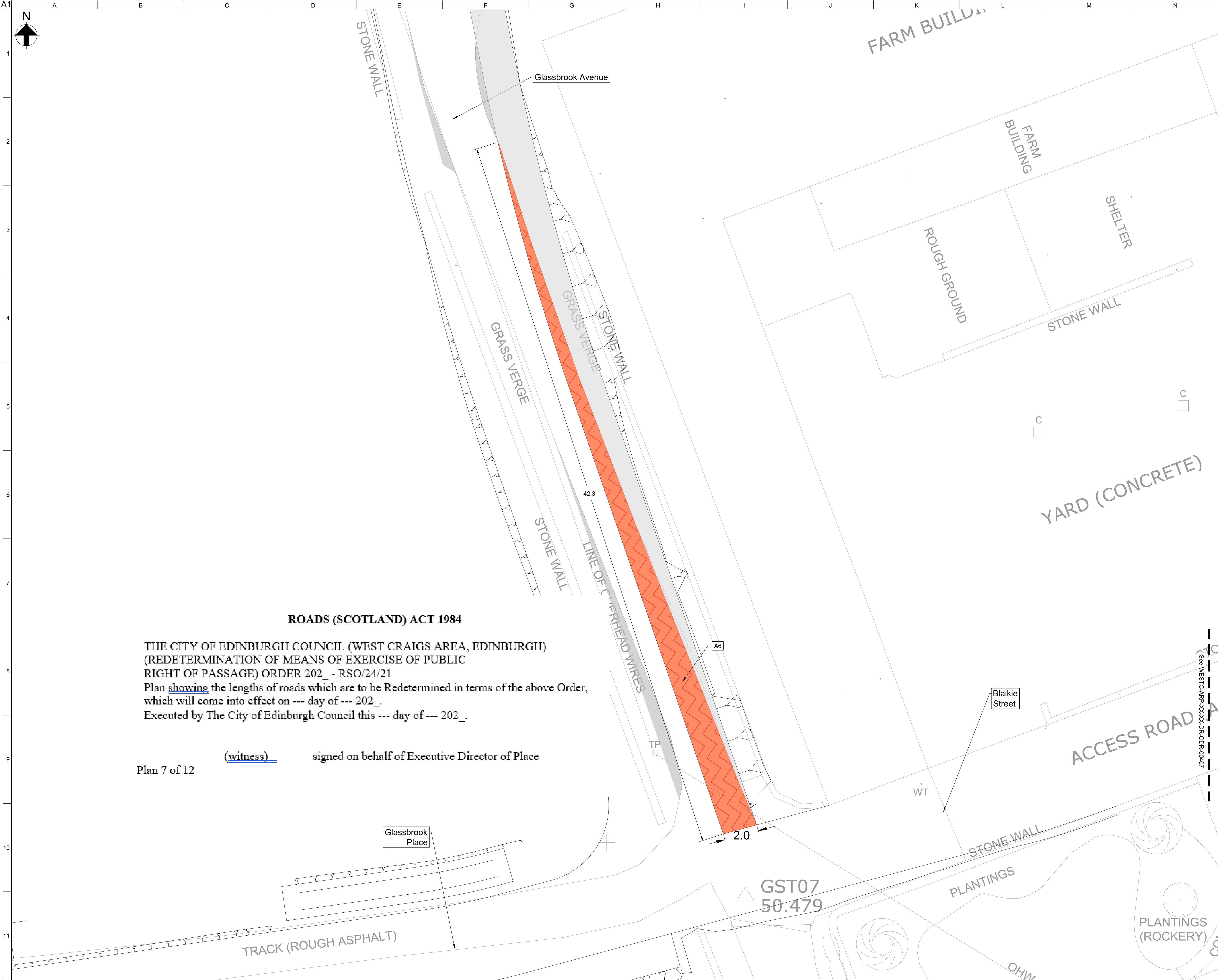
Client  
**West Craigs Ltd**

Project Title  
**West Craigs Edinburgh**

Drawing Title  
**Redetermination Order  
Sheet 5 of 11**

Scale at A1	1:100
Role	Transport Planning
Suitability	S3 - For Information
Arup Job No	Rev
<b>254681-00</b>	<b>P04</b>
Name	
<b>WESTC-ARP-XX-XX-DR-ODR-00405</b>	





**ROADS (SCOTLAND) ACT 1984**

THE CITY OF EDINBURGH COUNCIL (WEST CRAIGS AREA, EDINBURGH)  
(REDETERMINATION OF MEANS OF EXERCISE OF PUBLIC  
RIGHT OF PASSAGE) ORDER 202\_ - RSO/24/21  
Plan showing the lengths of roads which are to be Redetermined in terms of the above Order,  
which will come into effect on --- day of --- 202\_.  
Executed by The City of Edinburgh Council this --- day of --- 202\_.

Plan 7 of 12      (witness)      signed on behalf of Executive Director of Place

- Notes**
- All dimensions are in metres unless stated otherwise.
  - All levels are in metres above Ordnance Datum.
  - Refer to RCC drawings for Road Layout, Traffic Signs and Road Markings.
  - For redetermination overview drawing refer to: "WESTC-ARP-XX-XX-DR-ODR-00400".
  - For other redetermination drawings refer to: "WESTC-ARP-XX-XX-DR-ODR-00401" to "WESTC-ARP-XX-XX-DR-ODR-00411".

- Legend - Redetermination**
- Footway Redetermined as Cycletrack
  - Footway Redetermined as Carriageway
  - Carriageway Redetermined as Cycletrack
  - Carriageway Redetermined as Footway

- Legend - General**
- Footway to Verge
  - Carriageway to Verge
  - Verge to Cycletrack
  - Verge to Carriageway
  - Verge to Footway

P04	26/08/25	AMcK	CL	CL
Legend Style Amended				
P03	18/09/24	AMcK	CL	CL
Road Names Updated				
P02	16/05/24	EAL	CL	CL
Issued for Information				
P01	04/03/24	AC	AMcK	CL
Issued for Information				
Rev	Date	By	Chkd	Appd

**ARUP**

4th Floor, 10 George Street  
Edinburgh, EH2 2PF  
Tel +44(0)131 331 1999  
www.arup.com

Client  
**West Craigs Ltd**

Project Title  
**West Craigs Edinburgh**

Drawing Title  
**Redetermination Order  
Sheet 6 of 11**

Scale at A1

1:100

Role  
Transport Planning

Suitability  
S3 - For Information

Arup Job No

**254681-00**

Rev

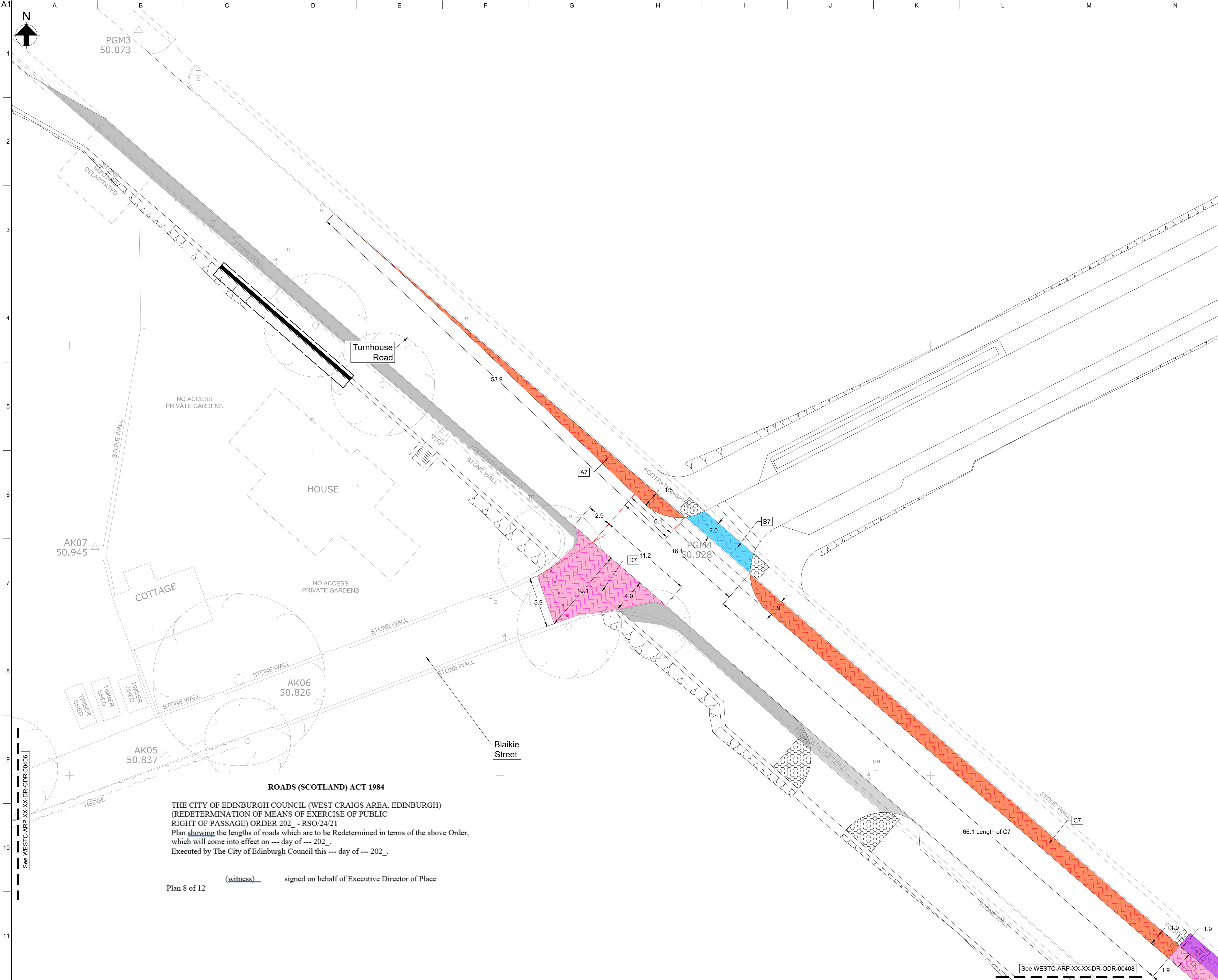
**P04**

Name

**WESTC-ARP-XX-XX-DR-ODR-00406**

\\global\arup\Glasgow\Jobs\250000254681-00 West Edin Transportation\04 DELIVERABLES\02 Drawing\01 Infra\RCC Drawing Package\TPO Approval\WESTC-ARP-XX-XX-DR-ODR-00406.dwg 26 Aug 2025 16:17:59





- Notes**
- All dimensions are in metres unless stated otherwise.
  - All levels are in metres above Ordnance Datum.
  - Refer to RCC drawings for Road Layout, Traffic Signs and Road Markings.
  - For redetermination overview drawing refer to: "WESTC-ARP-XX-XX-DR-ODR-00400".
  - For other redetermination drawings refer to: "WESTC-ARP-XX-XX-DR-ODR-00401" to "WESTC-ARP-XX-XX-DR-ODR-00411".

- Legend - Redetermination**
- Footway Redetermined as Cycletrack
  - Footway Redetermined as Carriageway
  - Carriageway Redetermined as Cycletrack
  - Carriageway Redetermined as Footway

- Legend - General**
- Footway to Verge
  - Carriageway to Verge
  - Verge to Cycletrack
  - Verge to Carriageway
  - Verge to Footway

P04	26/08/25	AMcK	CL	CL
Legend Style Amended				
P02	16/05/24	EAL	CL	CL
Issued for Information				
P01	04/03/24	AC	AMcK	CL
Issued for Information				
Rev	Date	By	Chkd	Appd

# ARUP

4th Floor, 10 George Street  
Edinburgh, EH2 2PF  
Tel +44(0)131 331 1999  
www.arup.com

Client  
**West Craigs Ltd**

Project Title  
**West Craigs Edinburgh**

Drawing Title  
**Redetermination Order  
Sheet 7 of 11**

Scale at A1  
1:200

Role  
Transport Planning

Suitability  
S3 - For Information

Arup Job No  
**254681-00**

Rev  
**P04**

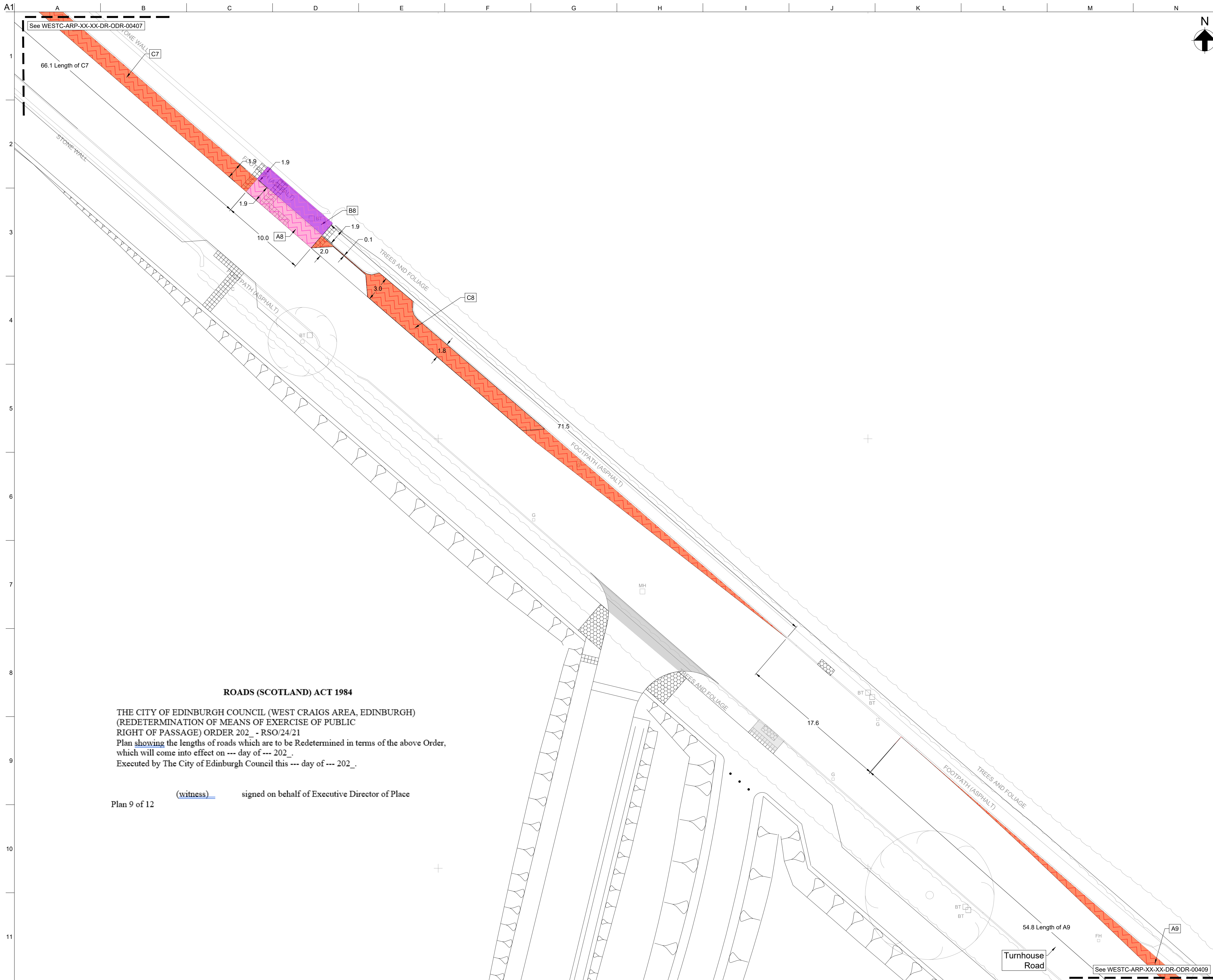
Name  
**WESTC-ARP-XX-XX-DR-ODR-00407**

**ROADS (SCOTLAND) ACT 1984**

THE CITY OF EDINBURGH COUNCIL (WEST CRAIGS AREA, EDINBURGH)  
(REDETERMINATION OF MEANS OF EXERCISE OF PUBLIC  
RIGHT OF PASSAGE) ORDER 202\_ - RSO/24/21  
Plan showing the lengths of roads which are to be Redetermined in terms of the above Order,  
which will come into effect on --- day of --- 202\_.  
Executed by The City of Edinburgh Council this --- day of --- 202\_.

Plan 8 of 12      (witness)      signed on behalf of Executive Director of Place














## Notes

1. All dimensions are in metres unless stated otherwise.
2. All levels are in metres above Ordnance Datum.
3. Refer to RCC drawings for Road Layout, Traffic Signs and Road Markings.
4. For redetermination order drawings refer to: "WESTC-ARP-XX-XX-DR-ODR-00400".
5. For other redetermination drawings refer to: "WESTC-ARP-XX-XX-DR-ODR-00401" to "WESTC-ARP-XX-XX-DR-ODR-00411".

Legend - Redetermination

-  Footway Redetermined as Cycletrack
-  Footway Redetermined as Carriageway
-  Carriageway Redetermined as Cycletrack
-  Carriageway Redetermined as Footway

Legend - General

-  Footway to Verge
-  Carriageway to Verge
-  Verge to Cycletrack
-  Verge to Carriageway
-  Verge to Footway

P02	16/05/24	EAL	CL	CL
Issued for Information				
P01	04/03/24	AC	AMcK	CL
Issued for Information				
Rev	Date	By	Chkd	Appd

ARUP

4th Floor, 10 George Street  
Edinburgh, EH2 2PF  
Tel +44(0)131 331 1999  
[www.arup.com](http://www.arup.com)

Client:

West Craigs Ltd

Project Title

West Craigs Edinburgh

Drawing Title

Redetermination Order  
Sheet 8 of 11

Scale at A1

1:200

	Role
Chairman	Chairman
Members	Members
Staff	Staff
Advisors	Advisors
Observers	Observers
Guests	Guests
Media	Media
Public	Public
Other	Other

Transport Planning

Suitabilit

S3 - For Information

Arup Job No.

**254681-00**

Name \_\_\_\_\_

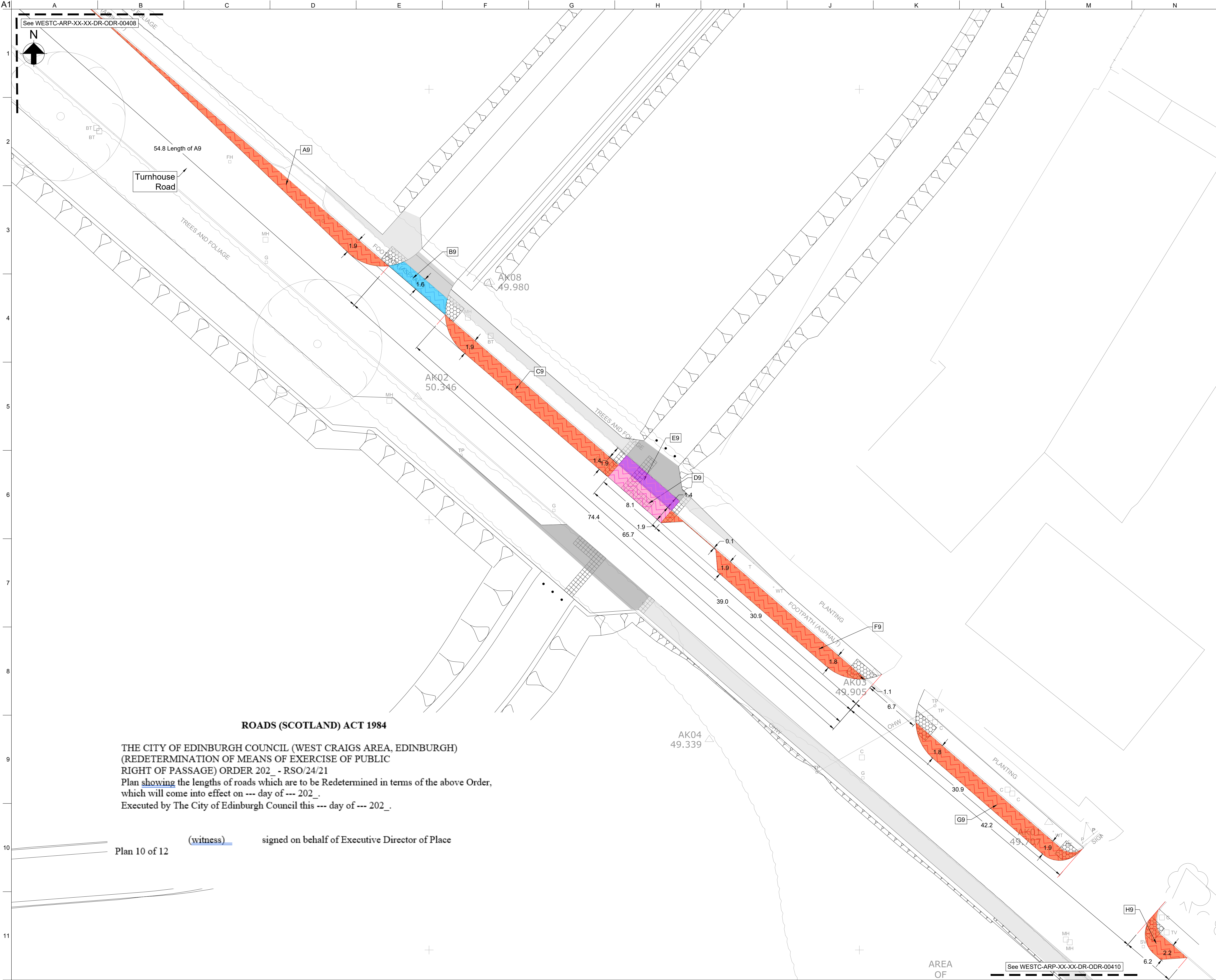
WESTC-A

1

© Ar

© Arup





Turnhouse Road

54.8 Length of A9

TRES AND FOLIAGE

TRES AND FOLIAGE

FOOTPATH (ASPHALT)

PLANTING

AREA OF

**ROADS (SCOTLAND) ACT 1984**

THE CITY OF EDINBURGH COUNCIL (WEST CRAIGS AREA, EDINBURGH)  
(REDETERMINATION OF MEANS OF EXERCISE OF PUBLIC  
RIGHT OF PASSAGE) ORDER 202\_ - RSO/24/21  
Plan showing the lengths of roads which are to be Redetermined in terms of the above Order,  
which will come into effect on --- day of --- 202\_.  
Executed by The City of Edinburgh Council this --- day of --- 202\_.

Plan 10 of 12      (witness)      signed on behalf of Executive Director of Place

- Notes**
- All dimensions are in metres unless stated otherwise.
  - All levels are in metres above Ordnance Datum.
  - Refer to RCC drawings for Road Layout, Traffic Signs and Road Markings.
  - For redetermination overview drawing refer to: "WESTC-ARP-XX-XX-DR-ODR-00400".
  - For other redetermination drawings refer to: "WESTC-ARP-XX-XX-DR-ODR-00401" to "WESTC-ARP-XX-XX-DR-ODR-00411".

- Legend - Redetermination**
- Footway Redetermined as Cycletrack
  - Footway Redetermined as Carriageway
  - Carriageway Redetermined as Cycletrack
  - Carriageway Redetermined as Footway

- Legend - General**
- Footway to Verge
  - Carriageway to Verge
  - Verge to Cycletrack
  - Verge to Carriageway
  - Verge to Footway

P02	16/05/24	EAL	CL	CL
Issued for Information				
P01	04/03/24	AC	AMcK	CL
Issued for Information				
Rev	Date	By	Chkd	Appd

**ARUP**

4th Floor, 10 George Street  
Edinburgh, EH2 2PF  
Tel +44(0)131 331 1999  
www.arup.com

Client  
**West Craigs Ltd**

Project Title  
**West Craigs Edinburgh**

Drawing Title  
**Redetermination Order  
Sheet 9 of 11**

Scale at A1	1:200
Role	Transport Planning
Suitability	S3 - For Information
Arup Job No	Rev
<b>254681-00</b>	<b>P02</b>
Name	
<b>WESTC-ARP-XX-XX-DR-ODR-00409</b>	





- Notes**
- All dimensions are in metres unless stated otherwise.
  - All levels are in metres above Ordnance Datum.
  - Refer to RCC drawings for Road Layout, Traffic Signs and Road Markings.
  - For redetermination overview drawing refer to: "WESTC-ARP-XX-XX-DR-ODR-00400".
  - For other redetermination drawings refer to: "WESTC-ARP-XX-XX-DR-ODR-00401" to "WESTC-ARP-XX-XX-DR-ODR-00411".

- Legend - Redetermination**
- Footway Redetermined as Cycletrack
  - Footway Redetermined as Carriageway
  - Carriageway Redetermined as Cycletrack
  - Carriageway Redetermined as Footway

- Legend - General**
- Footway to Verge
  - Carriageway to Verge
  - Verge to Cycletrack
  - Verge to Carriageway
  - Verge to Footway

P03	29/07/24	EAL	AMcK	CL
Issued for Information				
P02	16/05/24	EAL	CL	CL
Issued for Information				
P01	04/03/24	AC	AMcK	CL
Issued for Information				
Rev	Date	By	Chkd	Appd

# ARUP

4th Floor, 10 George Street  
Edinburgh, EH2 2PF  
Tel +44(0)131 331 1999  
www.arup.com

Client

West Craigs Ltd

Project Title

West Craigs Edinburgh

Drawing Title

Redetermination Order  
Sheet 10 of 11

Scale at A1

1:200

Role

Transport Planning

Suitability

S3 - For Information

Arup Job No

254681-00

Rev

P03

Name

WESTC-ARP-XX-XX-DR-ODR-00410

**ROADS (SCOTLAND) ACT 1984**

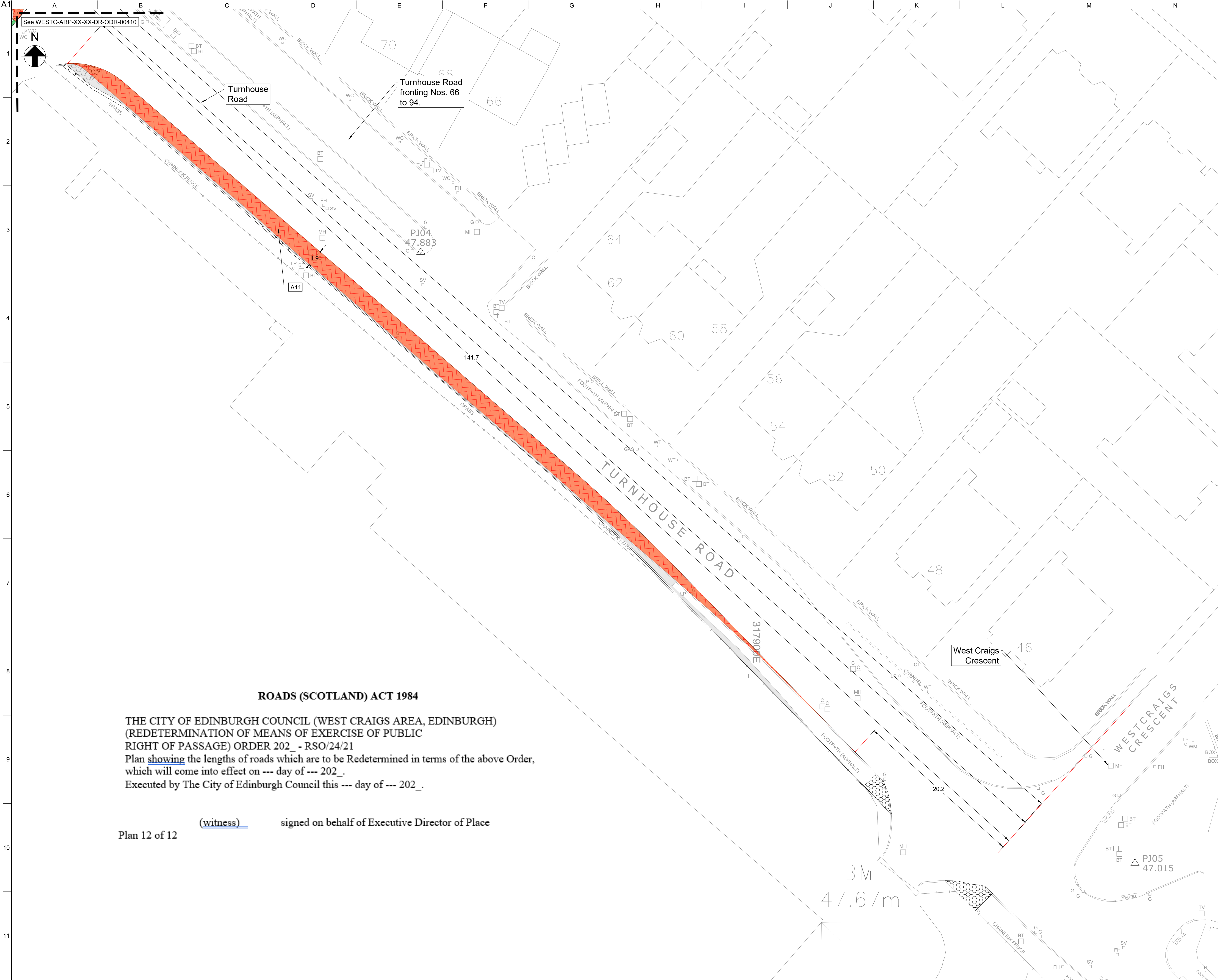
THE CITY OF EDINBURGH COUNCIL (WEST CRAIGS AREA, EDINBURGH)  
(REDETERMINATION OF MEANS OF EXERCISE OF PUBLIC  
RIGHT OF PASSAGE) ORDER 202\_ - RSO/24/21  
Plan showing the lengths of roads which are to be Redetermined in terms of the above Order,  
which will come into effect on --- day of --- 202\_.  
Executed by The City of Edinburgh Council this --- day of --- 202\_.

Plan 11 of 12

(witness) signed on behalf of Executive Director of Place

Works





- Notes**
1. All dimensions are in metres unless stated otherwise.
  2. All levels are in metres above Ordnance Datum.
  3. Refer to RCC drawings for Road Layout, Traffic Signs and Road Markings.
  4. For redetermination overview drawing refer to: "WESTC-ARP-XX-XX-DR-ODR-00400".
  5. For other redetermination drawings refer to: "WESTC-ARP-XX-XX-DR-ODR-00401" to "WESTC-ARP-XX-XX-DR-ODR-00411".

- Legend - Redetermination**
- Footway Redetermined as Cycletrack
  - Footway Redetermined as Carriageway
  - Carriageway Redetermined as Cycletrack
  - Carriageway Redetermined as Footway

- Legend - General**
- Footway to Verge
  - Carriageway to Verge
  - Verge to Cycletrack
  - Verge to Carriageway
  - Verge to Footway

P04	26/08/25	AMcK	CL	CL
Legend Style Amended				
P02	16/05/24	EAL	CL	CL
Issued for Information				
P01	04/03/24	AC	AMcK	CL
Issued for Information				
Rev	Date	By	Chkd	Appd

# ARUP

4th Floor, 10 George Street  
Edinburgh, EH2 2PF  
Tel +44(0)131 331 1999  
www.arup.com

Client  
**West Craigs Ltd**

Project Title  
**West Craigs Edinburgh**

Drawing Title  
**Redetermination Order  
Sheet 11 of 11**

Scale at A1  
1:200

Role  
Transport Planning

Suitability  
S3 - For Information

Arup Job No  
**254681-00**

Rev  
**P04**

Name  
**WESTC-ARP-XX-XX-DR-ODR-00411**

**ROADS (SCOTLAND) ACT 1984**

THE CITY OF EDINBURGH COUNCIL (WEST CRAIGS AREA, EDINBURGH)  
(REDETERMINATION OF MEANS OF EXERCISE OF PUBLIC  
RIGHT OF PASSAGE) ORDER 202\_ - RSO/24/21

Plan showing the lengths of roads which are to be Redetermined in terms of the above Order,  
which will come into effect on --- day of --- 202\_.

Executed by The City of Edinburgh Council this --- day of --- 202\_.

Plan 12 of 12      (witness)      signed on behalf of Executive Director of Place