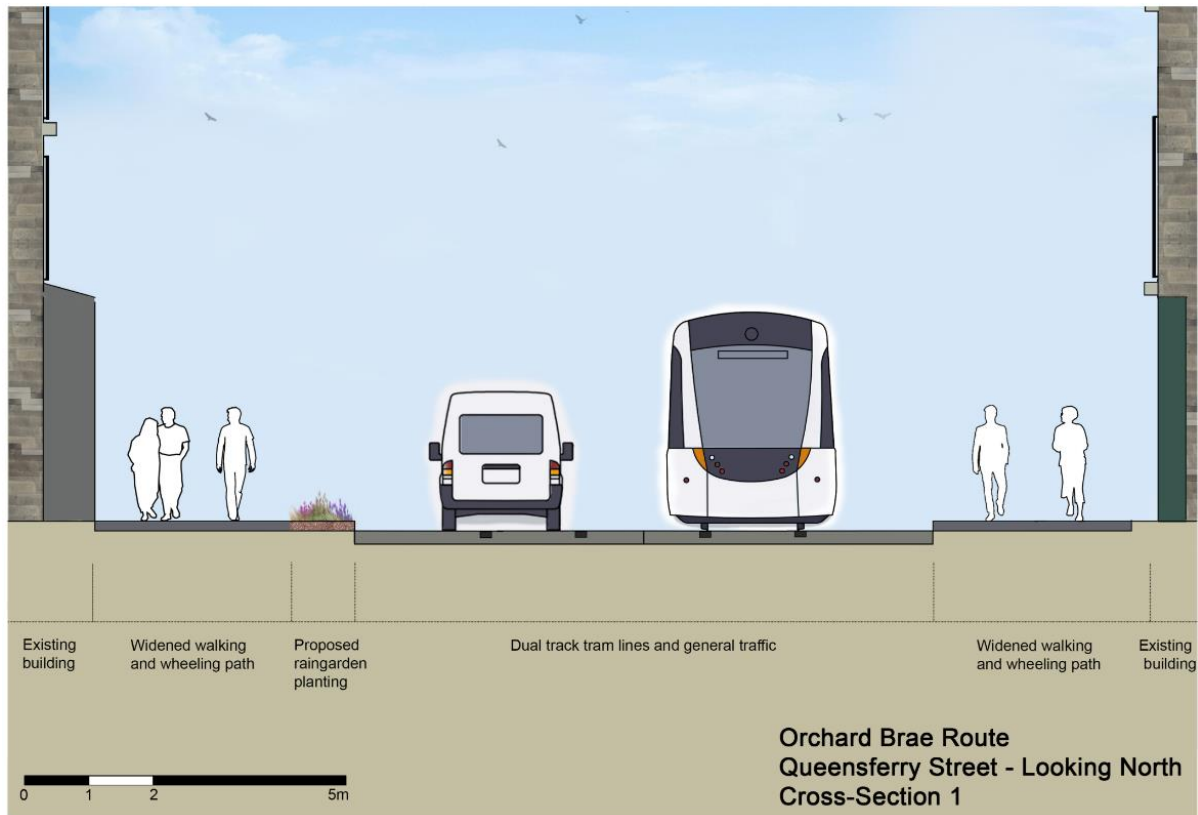


Orchard Brae Cross Section

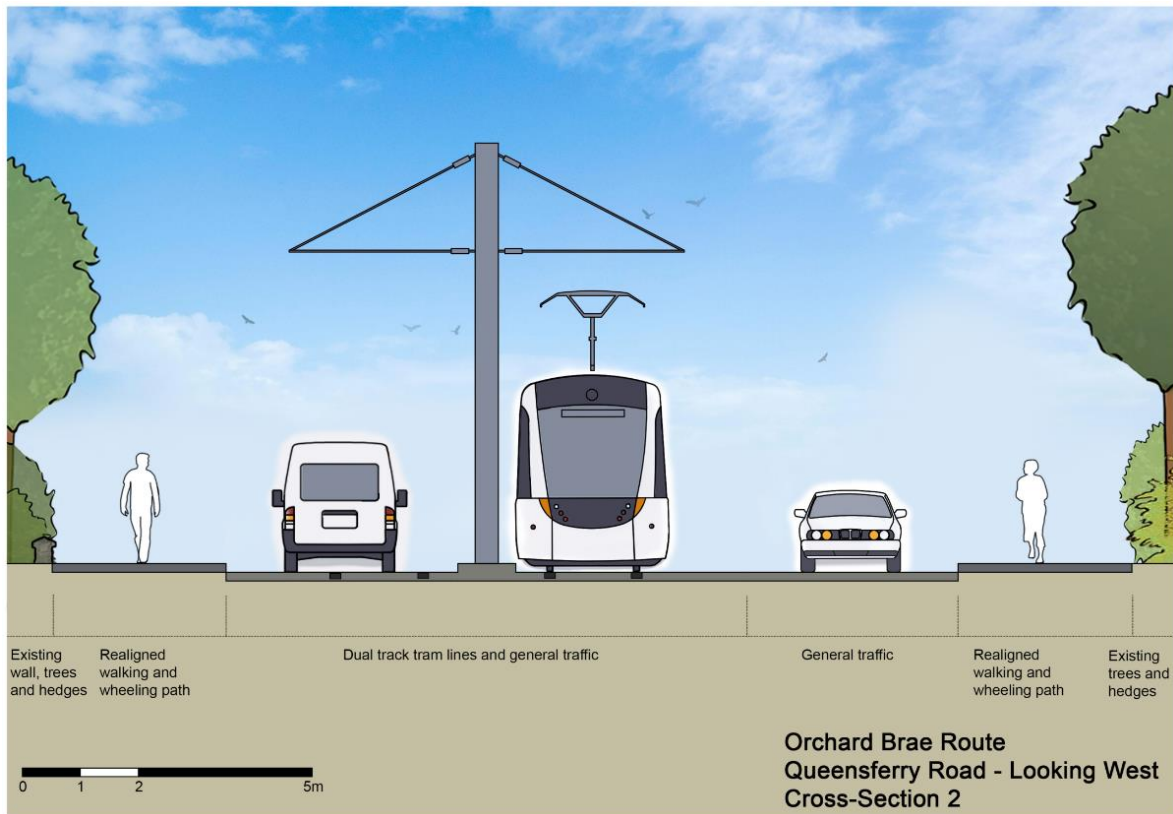
Cross Section 1



Location and description

Image shows Orchard Brae route at Queensferry Street looking north between Shandwick Place and Alva Street with bi-directional trams with no overhead poles or lines sharing the road with other vehicles. Widen pavements are provided on both sides of the street.

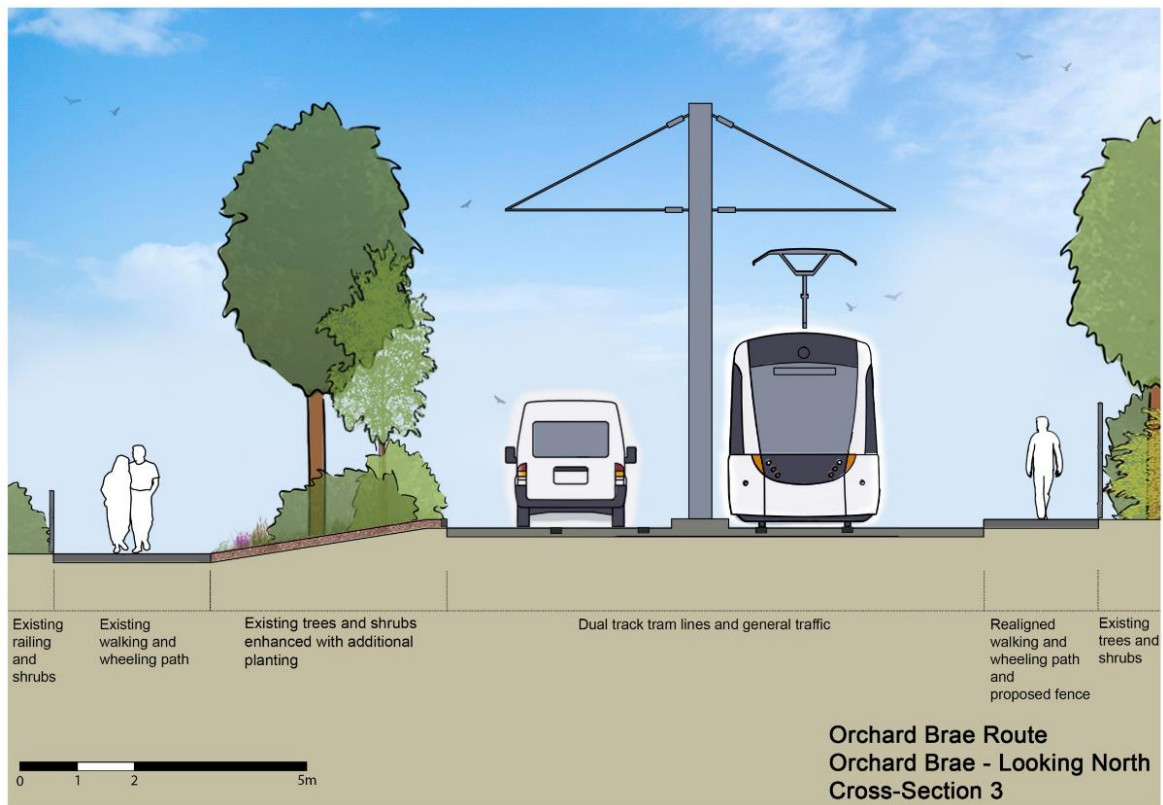
Cross Section 2



Location and description

Image shows Orchard Brae Route at Queensferry Road looking west between Learmonth Terrace and Learmonth Avenue with bi-directional trams with overhead poles and lines in a central reservation, sharing the road with other vehicles. Realigned pavements are provided on both sides of the street.

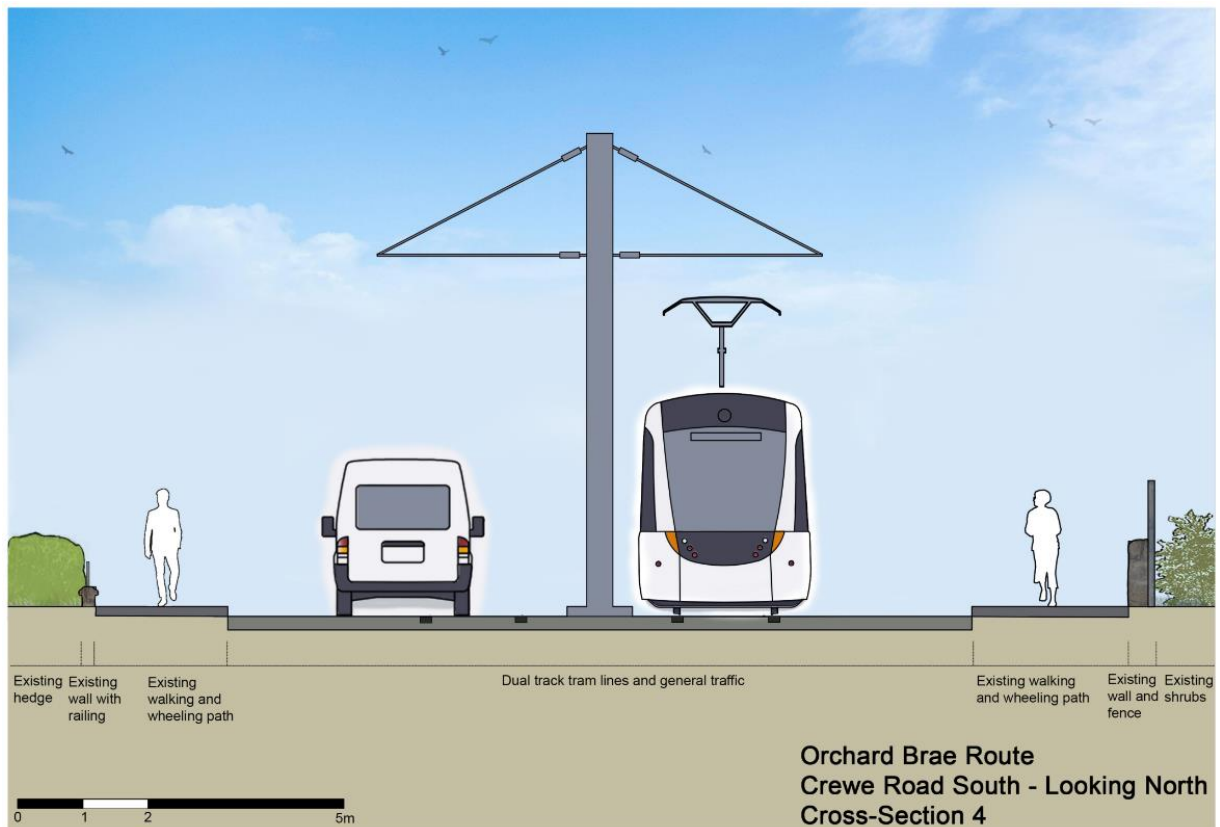
Cross Section 3



Location and description

Image shows Orchard Brae route at Orchard Brae looking north and just south of Flora Stevenson Primary School with bi-directional trams with overhead poles and lines in a central reservation, sharing the road with other vehicles. There is a realigned pavement on the east side and an existing walking and wheeling path on the west side.

Cross Section 4



Location and description

Image shows Orchard Brae route at Crewe Road South looking north between Grigor Gardens and North Weber Park with bi-directional trams with overhead poles and lines in a central reservation, sharing the road with other vehicles. There are pavements on each side of the street.