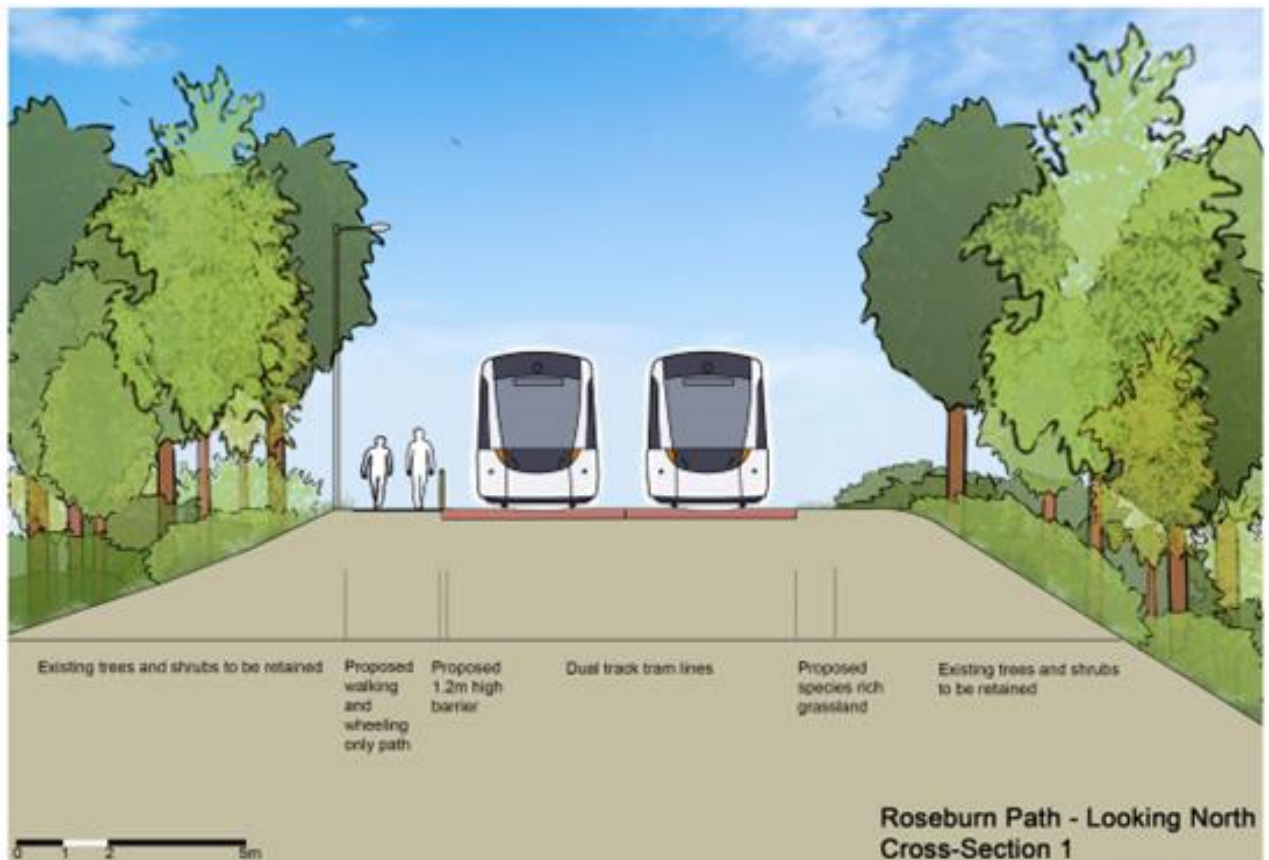


## Roseburn Cross Sections

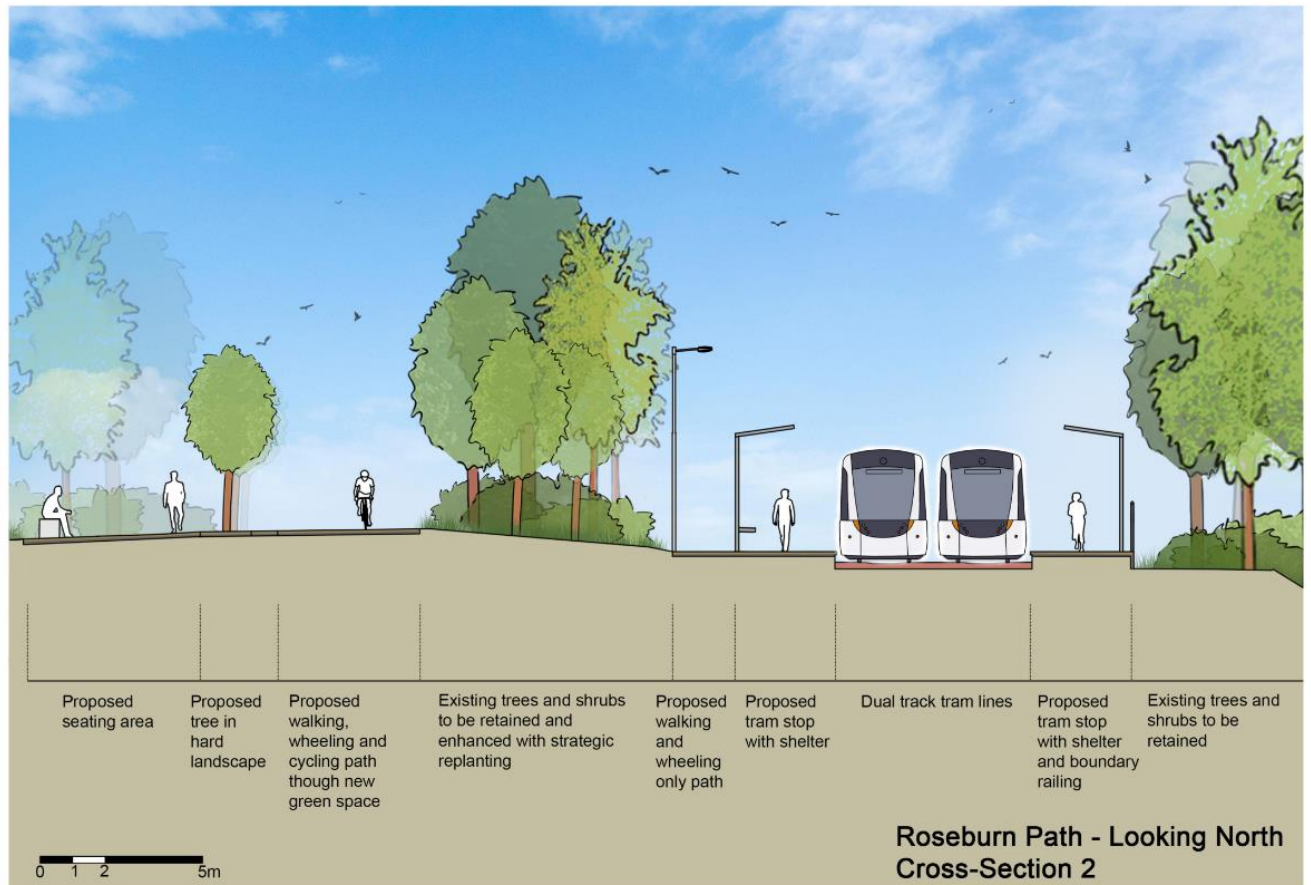
### Cross Section 1



### Location and description

Image shows the Roseburn Path looking north between Russell Road and Roseburn Bridge and shows a 2m walking and wheeling path next to bi-directional trams segregated from tram by a barrier with trees and vegetation on either side

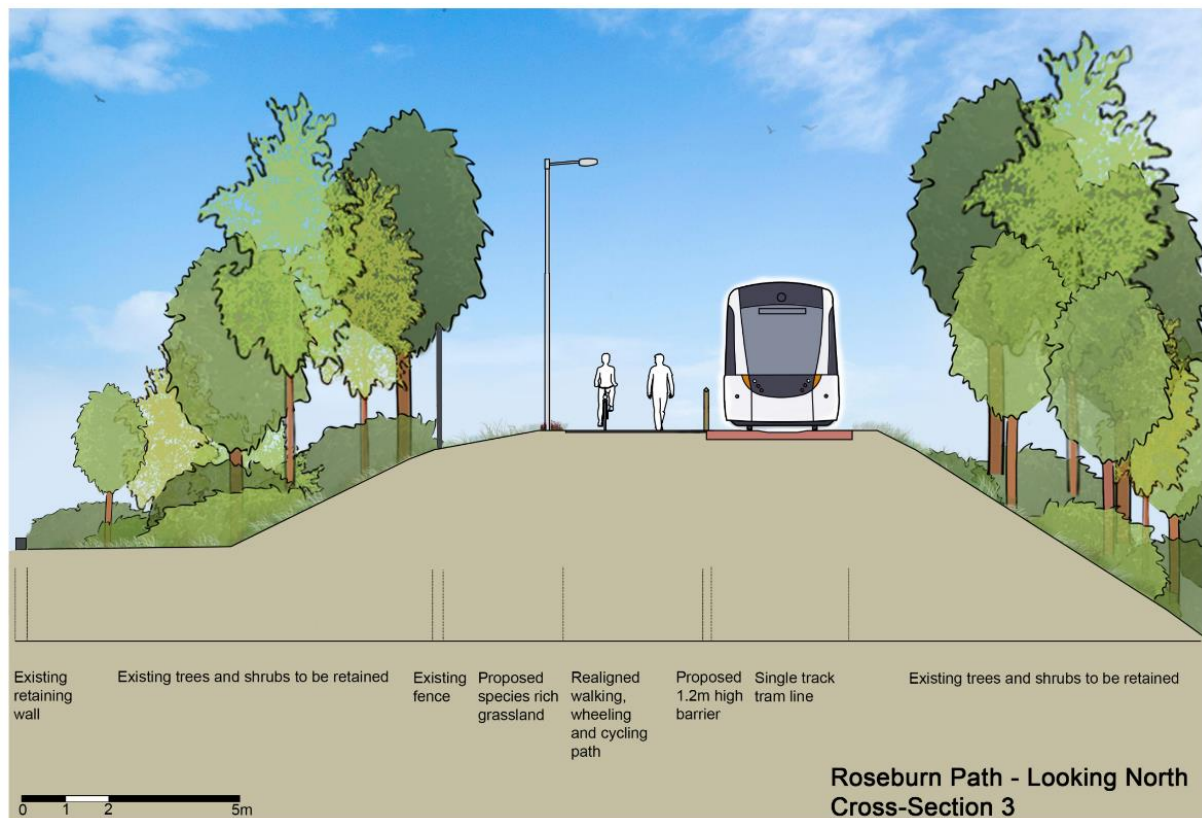
### Cross Section 2



### Location and description

The image shows the Roseburn Path looking north between Roseburn Bridge and Coatbridge Viaduct and shows the Roseburn tram stop with a dedicated walking and wheeling path and a separate walking, wheeling and cycling path. Trees and vegetation and a seating area are included.

### Cross Section 3

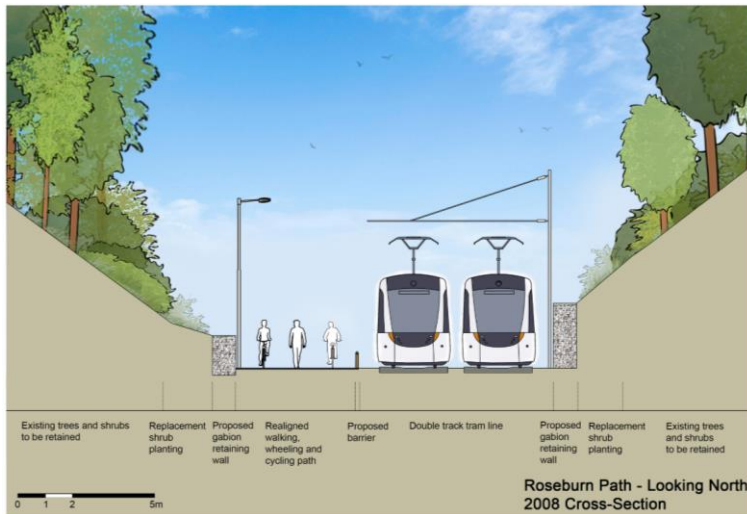


#### Location and description

Image show Roseburn Path looking north between Coatbridge Viaduct and Chapelhill Road with single-track tram running and a shared walking, wheeling and cycling path running alongside, segregated from tram by a barrier. Trees and vegetation are on each side.

## Cross Section 4

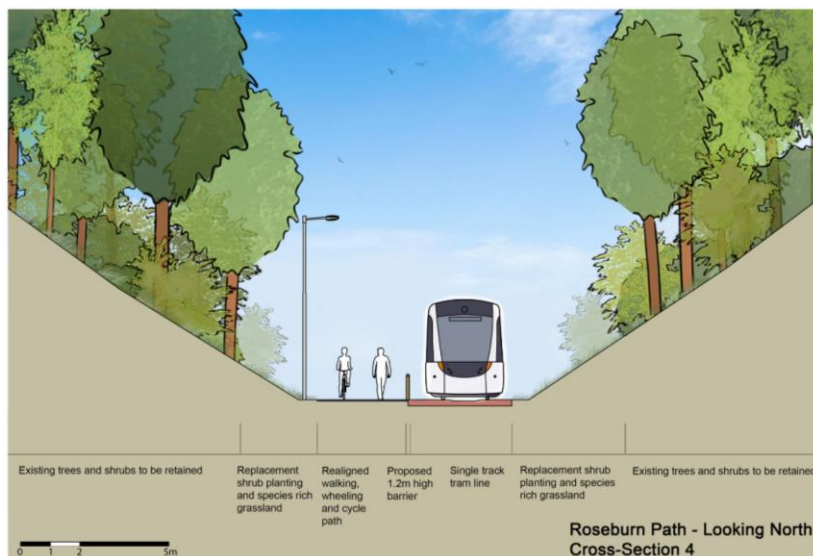
Image 1: 2008 Design



### Location and description

Image 1: Image shows Roseburn Path looking north between St Georges school and Ravelston Dykes 2008 design with bi-directional trams using overhead poles and lines and a walking, wheeling and cycling path running alongside, segregated from tram by a barrier with trees and vegetation on either side between retaining walls.

Image 2: 2025 proposed design

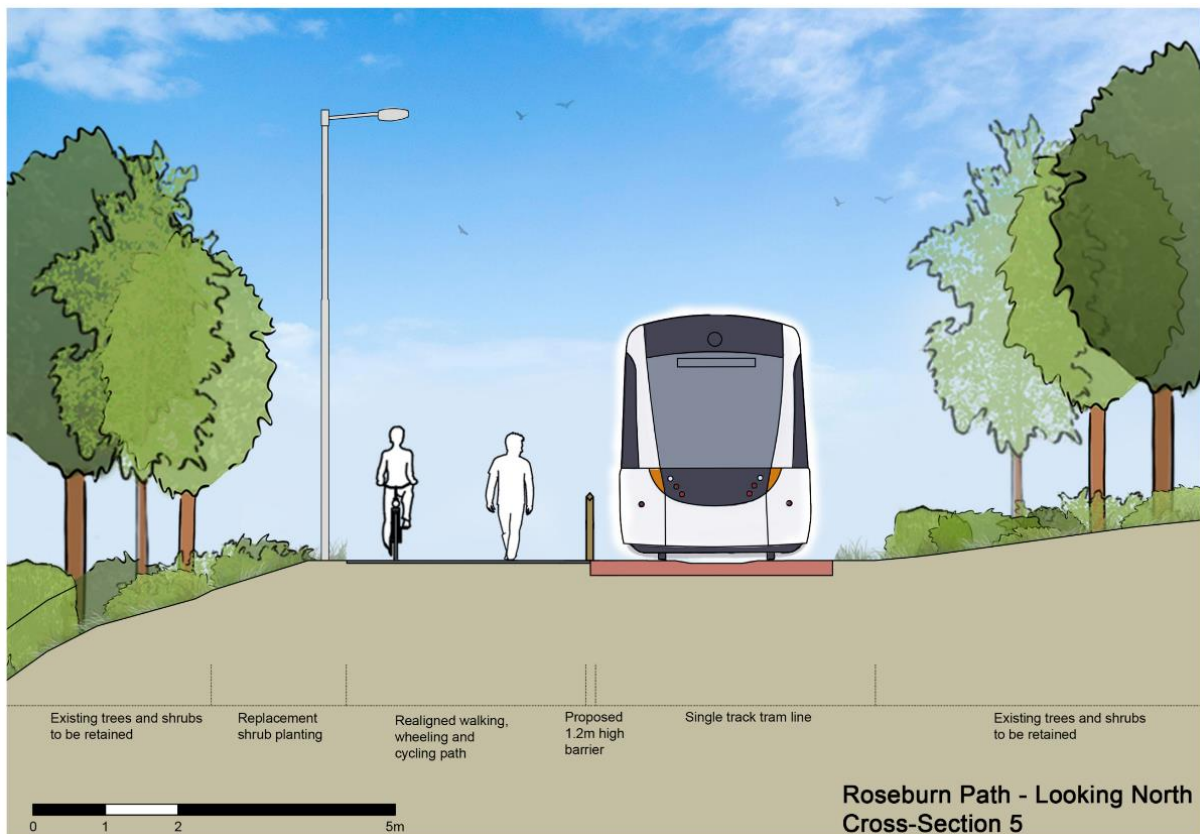


### Location and description

Image shows Roseburn Path looking north between St Georges school and Ravelston Dykes with single-track tram with no overhead poles or lines and a walking, wheeling and cycling path running alongside, segregated from tram by a barrier. Trees and vegetations are on both sides.



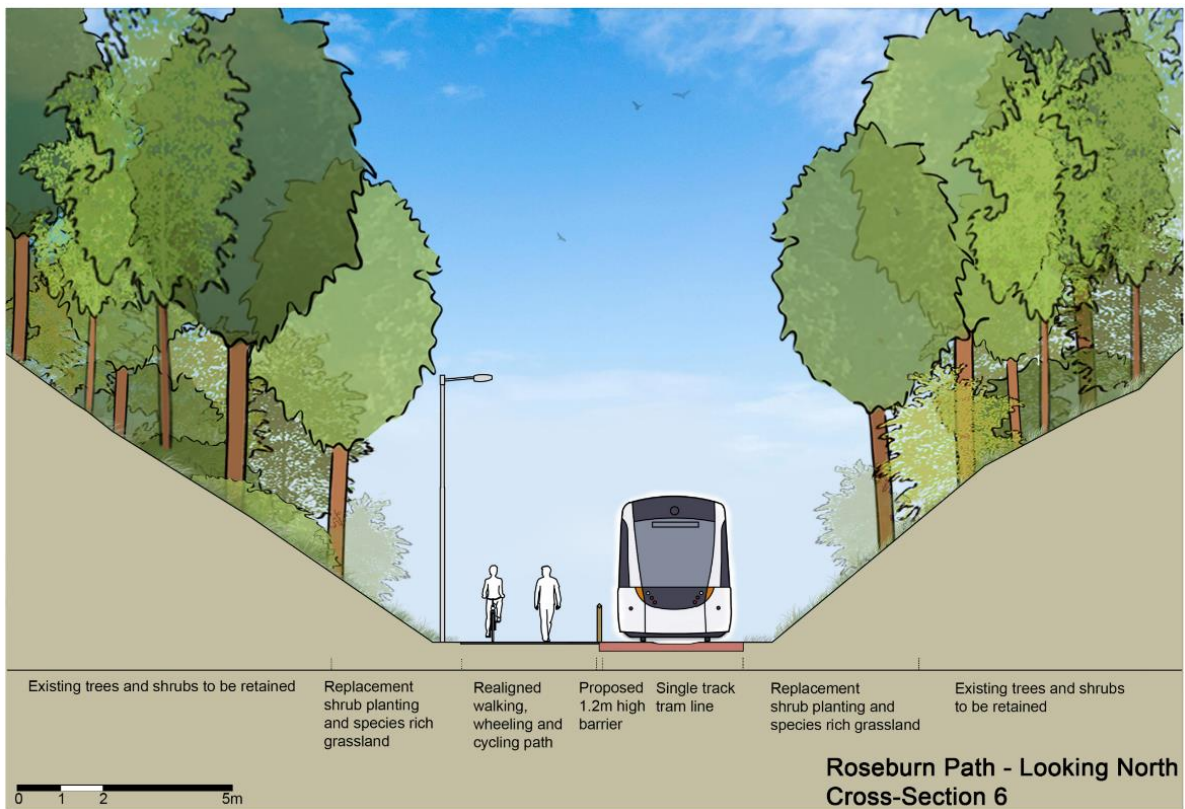
## Cross Section 5



### Location and description

Image shows Roseburn Path looking north between Ravelston Dykes and Craigleith Drive with single-track tram with no overhead poles or lines and a walking, wheeling and cycling path running alongside, segregated from tram by a barrier. Trees and vegetations are on both sides.

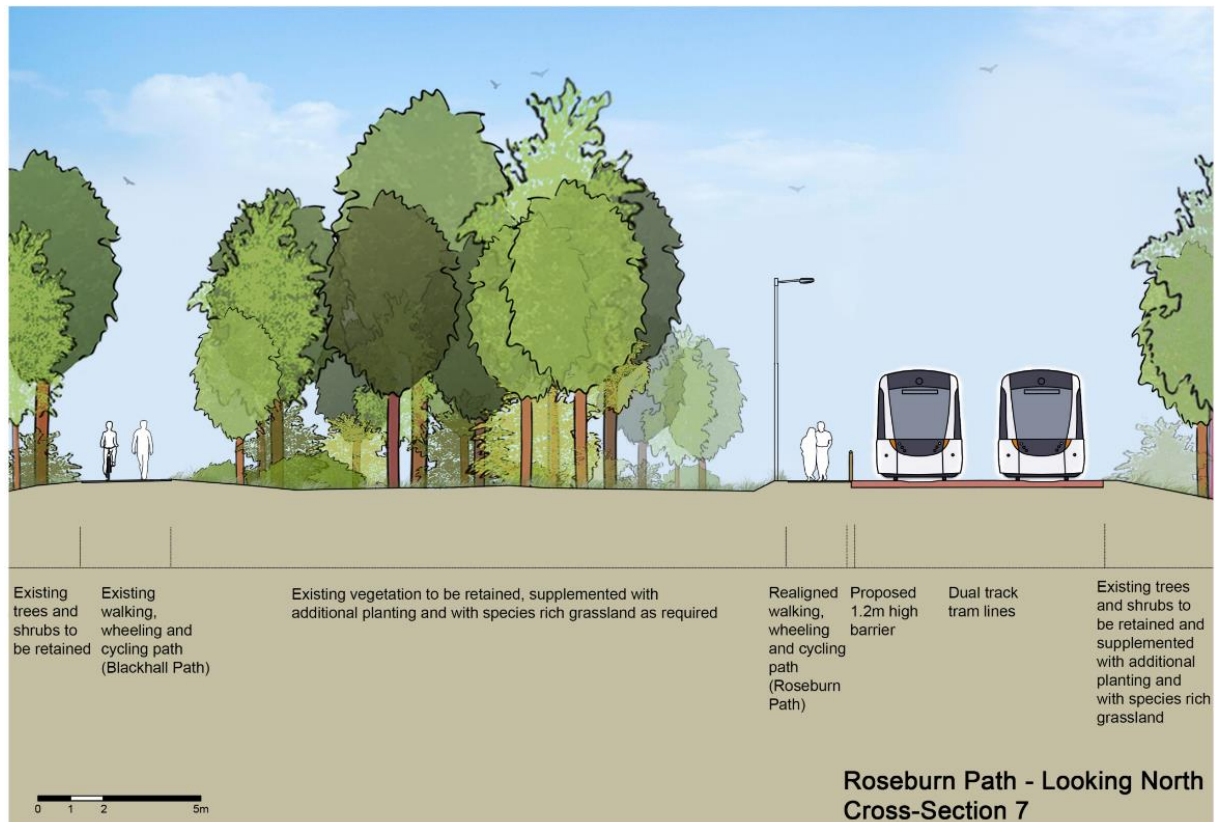
## Cross Section 6



### Location and description

Roseburn Path looking north between Craigleith Drive and Queensferry Road with single-track tram with no overhead poles or lines and a walking, wheeling and cycling path running alongside, segregated from tram by a barrier. Trees and vegetations are on both sides.

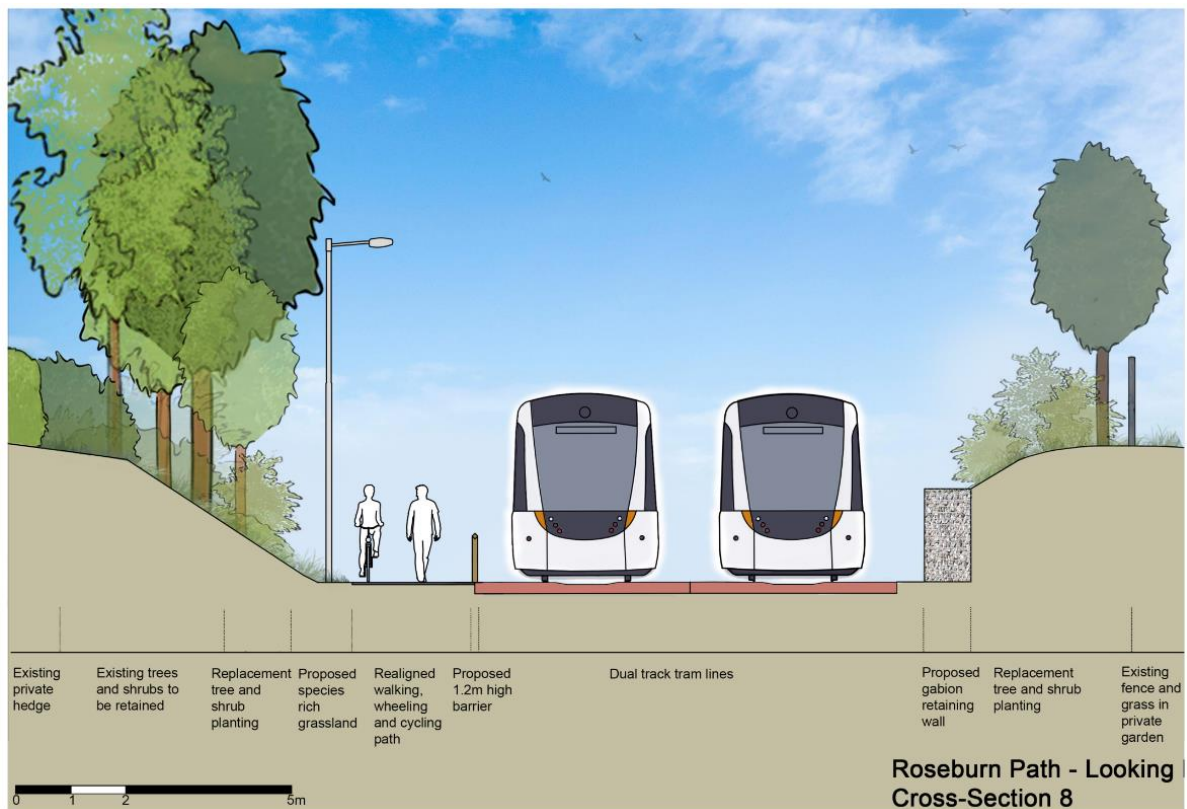
## Cross Section 7



### Location and description

Images shows Roseburn Path looking north between Craigleith Retail Park and Groathill Road South with bi-directional trams with no overhead poles or lines and a walking and wheeling path running alongside, segregated from tram by a barrier. Trees and vegetation are on both sides and the existing walking, wheeling and cycling path, known as the Blackhall Path, is shown.

## Cross Section 8

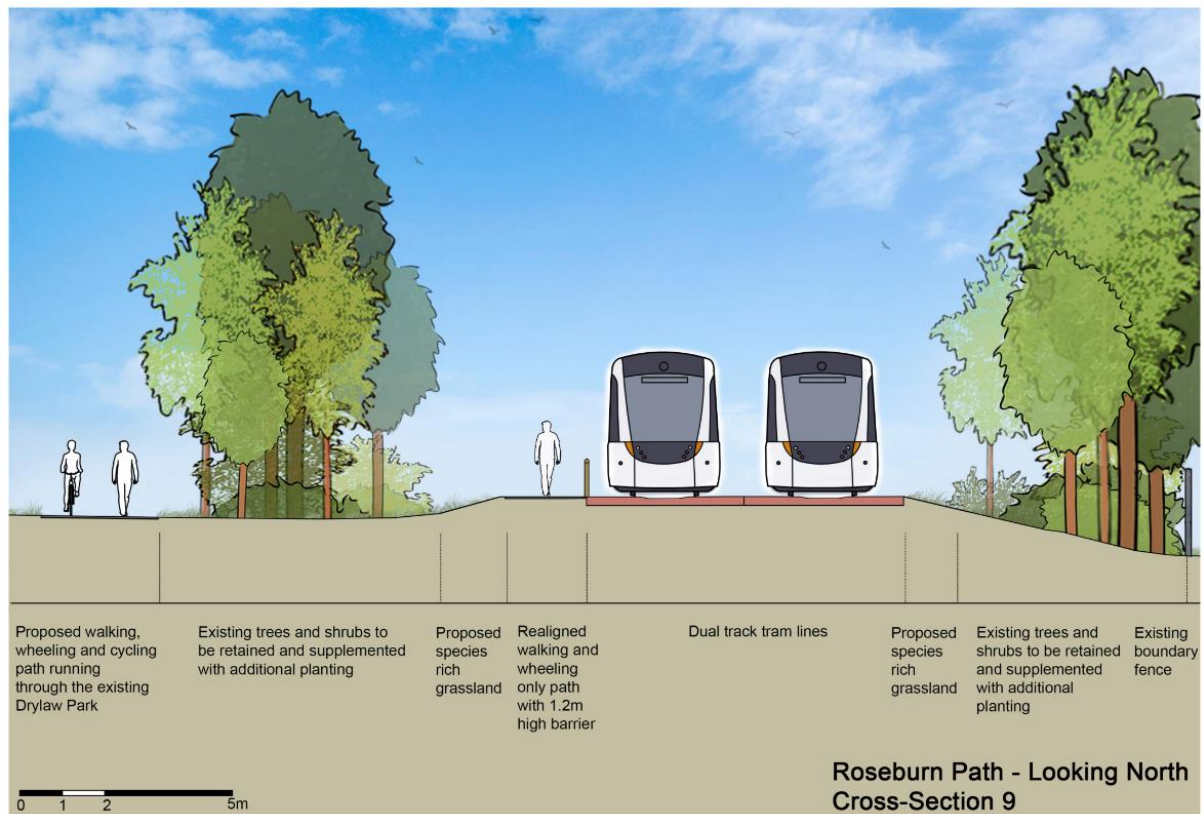


### Location and description

Image shows Roseburn Path looking north between Groathill Road South and Telford Road with bi-directional trams with no overhead poles or lines and a walking and wheeling path running alongside, segregated from tram by a barrier. Trees and vegetation are on both sides with a retaining wall in place on the east side.



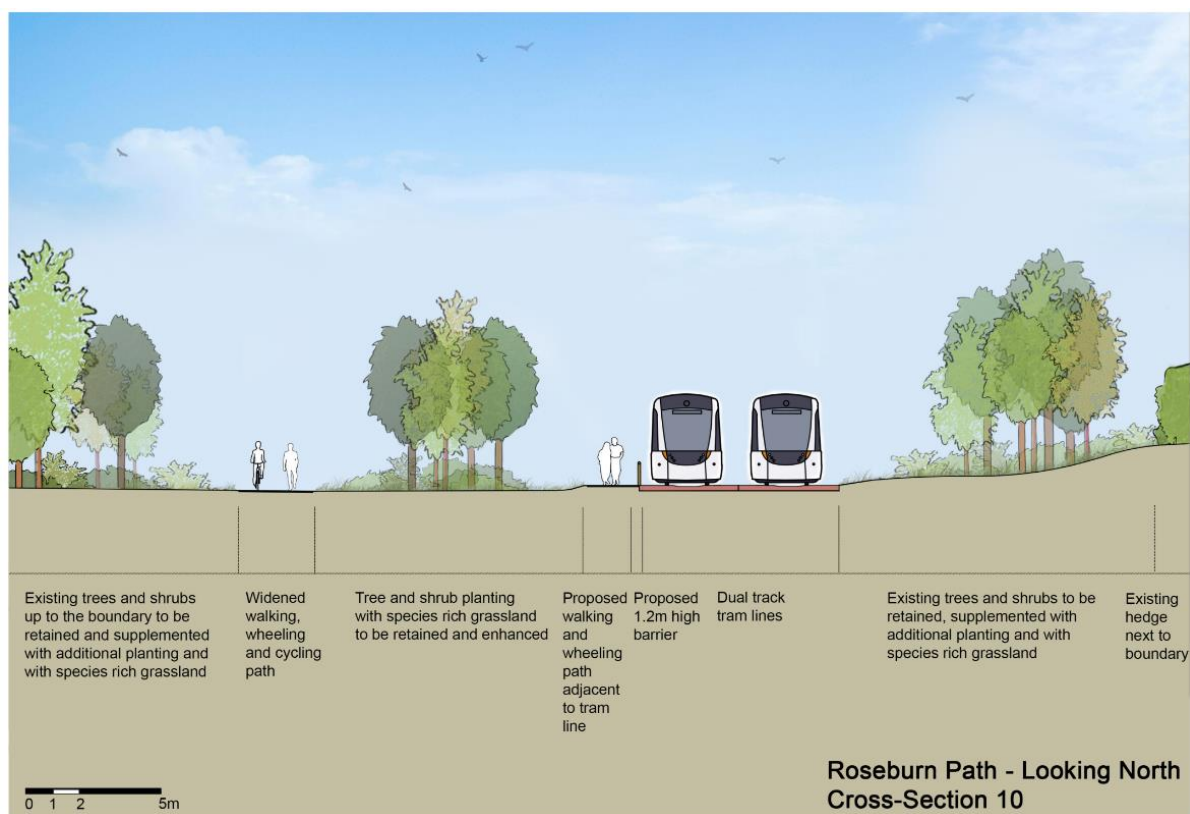
## Cross Section 9



### Location and description

Image shows Roseburn Path looking north between Telford Road and Drylaw Park with bi-directional trams with no overhead poles or lines and a walking and wheeling path running alongside, segregated from tram by a barrier. Trees and vegetation are on both sides. A walking, wheeling and cycling path through Drylaw Park is shown.

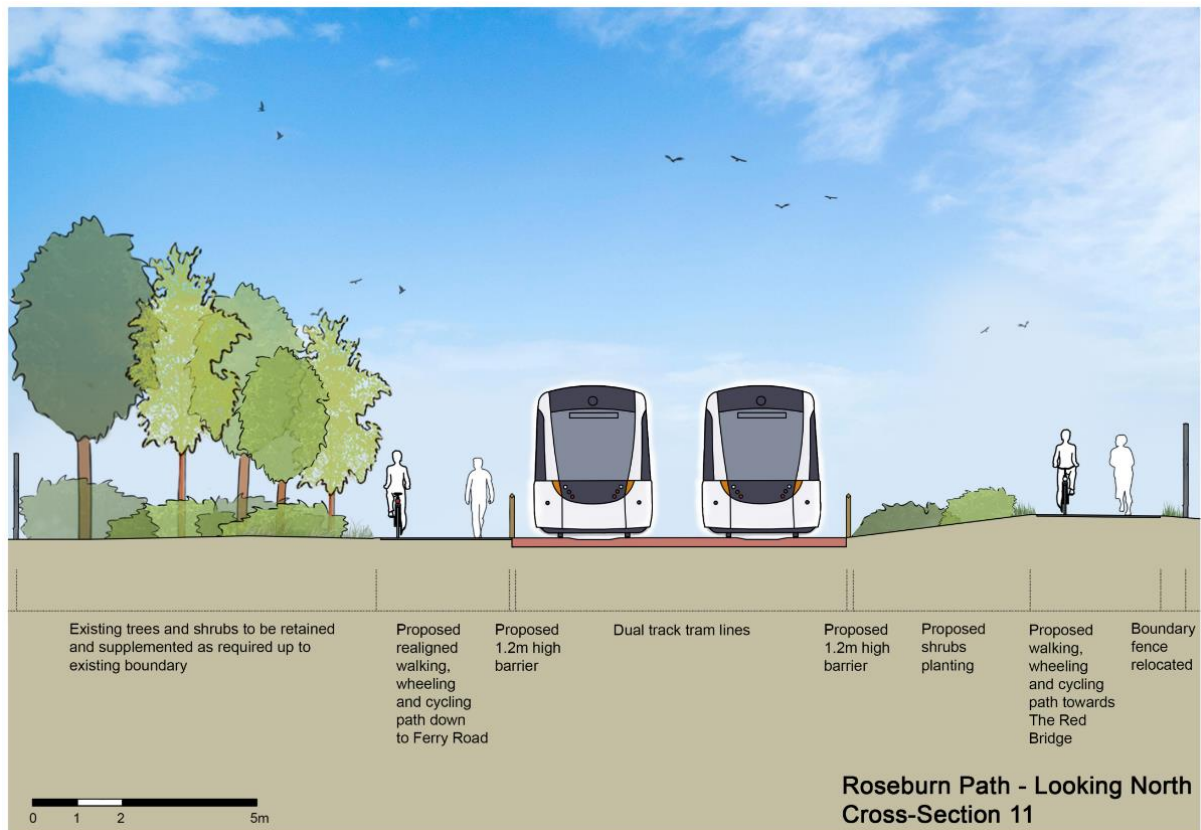
Cross Section 10



Location and description

Image shows Roseburn Path looking north between Drylaw Park and Telford March with bi-directional trams with no overhead poles or lines and a walking and wheeling path running alongside, segregated from tram by a barrier. Trees and vegetation are on both sides. A separate walking, wheeling and cycling path is shown.

## Cross Section 11



### Location and description

Image shows Roseburn Path looking north between Telford March and Ferry Road with bi-directional trams with no overhead poles or lines and a walking and wheeling path running alongside, segregated from tram by a barrier. Trees and vegetation are on both sides. A separate walking, wheeling and cycling path is shown that heads east towards Trinity and Leith.