

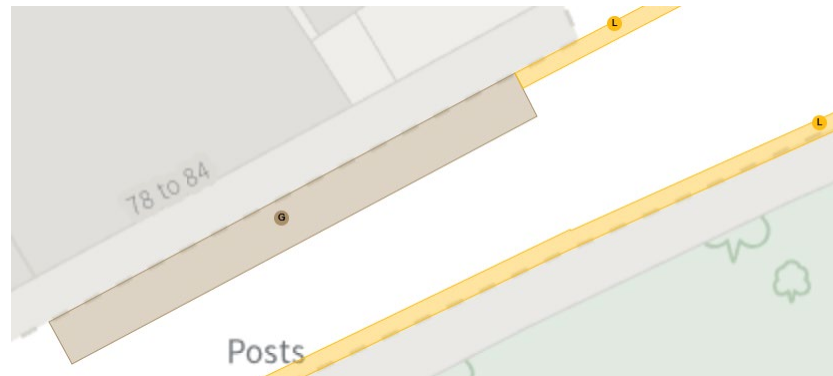
## Please read these notes before viewing the map tiles.

The following map tiles show only the changes that are being proposed under this Traffic Regulation Order (TRO).

If there are existing restrictions that are not being changed by this TRO, those will not appear on these map tiles. You can see details of existing restrictions here: [Streets - The City of Edinburgh Council](#)

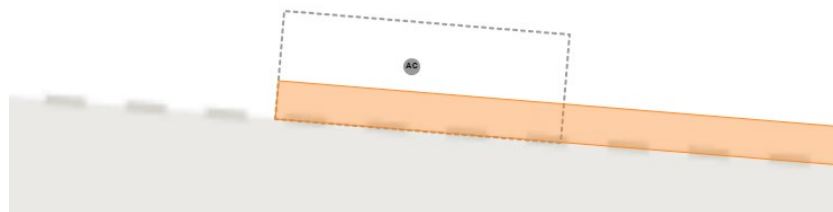
The map tiles show changes of the following types: **Additions, Modifications or Removals.**

**Additions and modifications** are shown in solid colours, like this:



The reference letter (“G” and “L” in this example) corresponds with the key on the left side of the map tile. That key will explain what restriction is being added or modified.

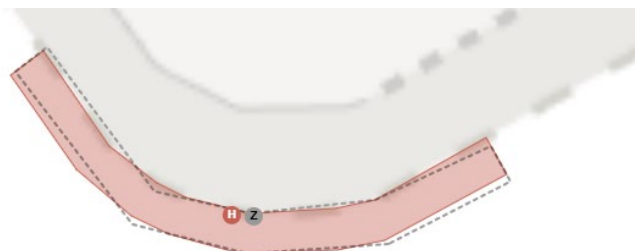
**Removals** are shown as a dotted outline, like this:



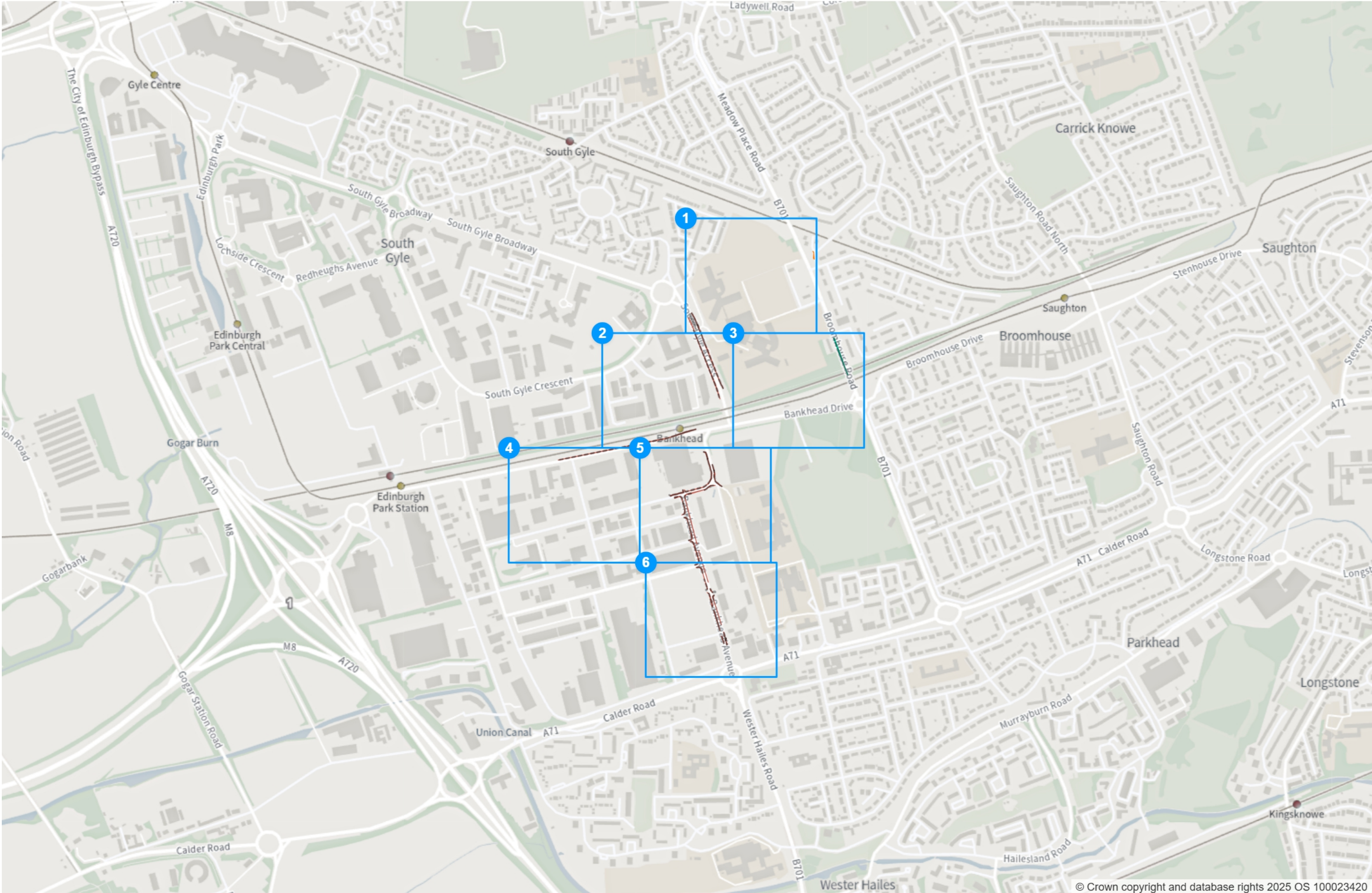
In this case a bay (referenced “AC”) is being removed and a yellow line introduced. The reference letter will correspond with the key, and the key will explain what type of restriction is being removed by the proposal.

### **Additions and Removals.**

Sometimes, an existing restriction will be replaced by a different restriction. In such cases, the map tile will show both the removal and the addition:



In this case yellow line (“Z”) is being removed and replaced with a different type of yellow line (“H”). The key will explain both the existing and proposed restrictions.



# Static Order Guide

## Map page indicator

Shows current map number against total and indicates if the legend is split over multiple pages eg. 2a, 2b, 2c

## Change type

Indicates whether restrictions have been Added, Modified or Removed

## Coloured spots

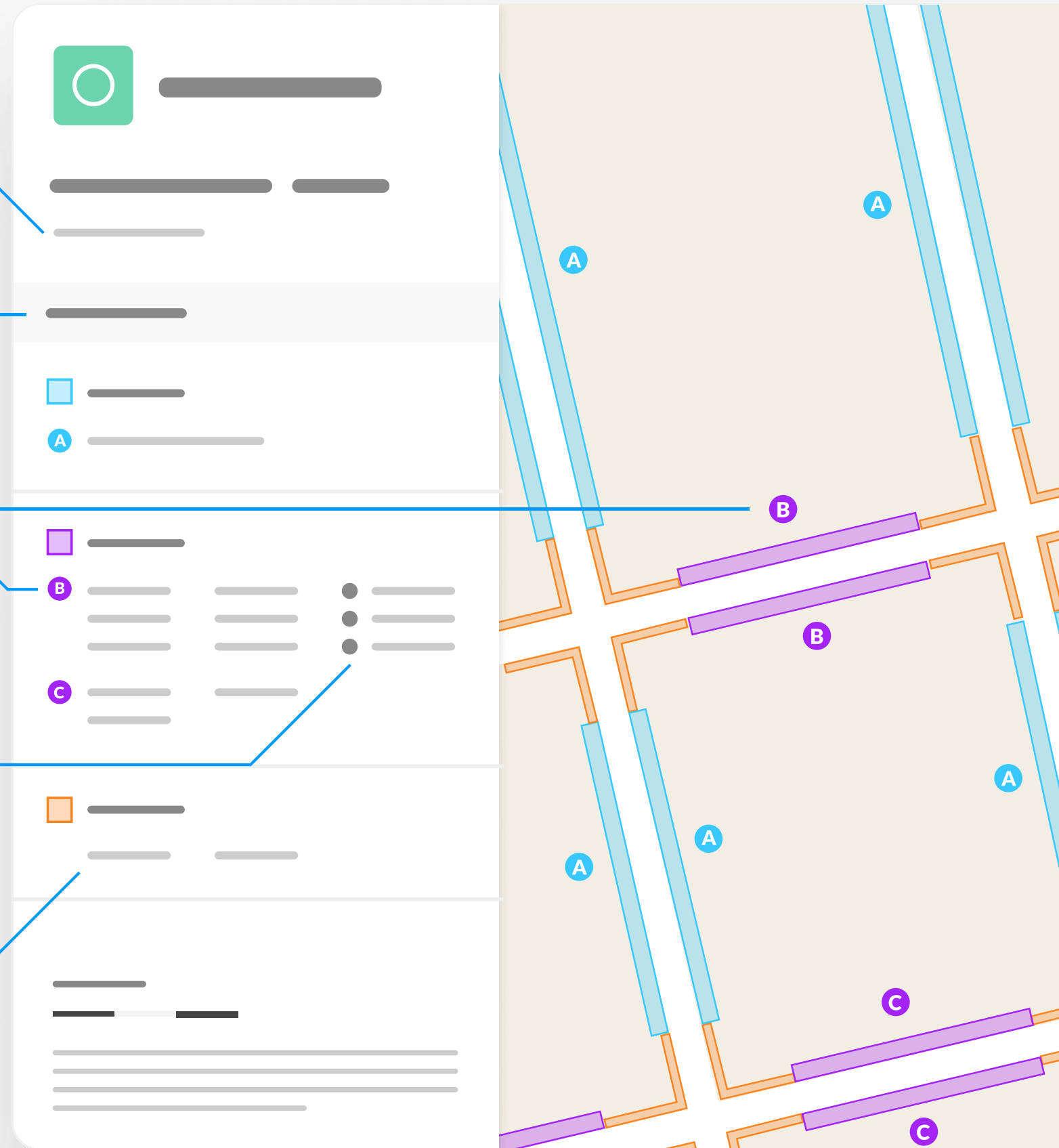
Restrictions with different attributes are marked with a lettered spot

## Restriction icons

⊕ Min stay   ⊕ Max stay   ⊘ No return   ⌚ Tariff hours  
📅 Up to   🛢 Fuel surcharge   Ⓔ Event day   ⓘ Emissions pricing

## Restriction durations

Where no months or days are specified, restrictions apply all year and all week



**TRO/20/28A**

Map 1 of 6 Made 04/08/25

**ADDED**

**No waiting at any time**

**A** At all times

**Shared**

**B** No waiting at any time

At all times

**B** No loading at any time

At all times

**MODIFIED**

**Shared**

**C** No waiting at any time

At all times

**C** No loading

Mon-Fri	07:30-09:30	16:00-18:30
Sat	08:30-09:30	16:00-18:30

**REMOVED**

**Shared**

**D** No waiting at any time

At all times

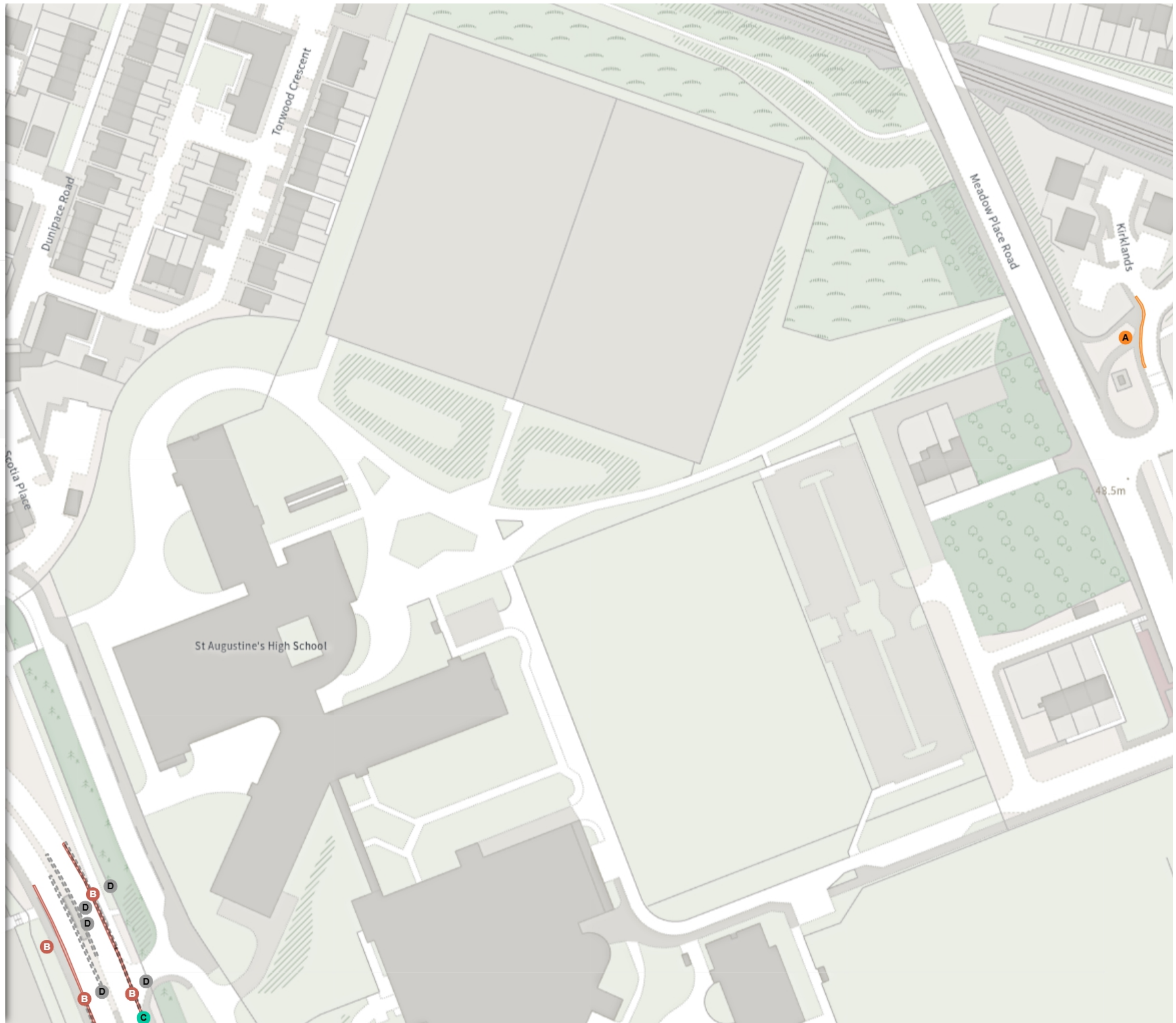
**D** No loading

Mon-Fri	07:30-09:30	16:00-18:30
Sat	08:30-09:30	16:00-18:30

Scale: 1:1250 0 20 40 60m

NW 319286.892, 672017.568 SE 319671.113, 671669.172

© Crown copyright and database rights 2025 Ordnance Survey.  
You are not permitted to copy, sub-license, distribute or sell any of this data to third parties in any form. Licence number 100023420



**TRO/20/28A**

Map 2 of 6 Made 04/08/25

**ADDED**

- Shared
- A No waiting at any time  
At all times
- A No loading at any time  
At all times

**MODIFIED**

- Shared
- B No waiting at any time  
At all times
- B No loading  

Mon-Fri	07:30-09:30	16:00-18:30
Sat	08:30-09:30	16:00-18:30

**REMOVED**

- Shared
- C No waiting at any time  
At all times
- C No loading  

Mon-Fri	07:30-09:30	16:00-18:30
Sat	08:30-09:30	16:00-18:30

Scale: 1:1250

NW 319033.57, 671684.099 SE 319417.802, 671335.655

© Crown copyright and database rights 2025 Ordnance Survey.  
You are not permitted to copy, sub-license, distribute or sell any of this data to third parties in any form. Licence number 100023420



TRO/20/28A

Map 3 of 6 Made 04/08/25

ADDED

Shared  
A No waiting at any time  
At all times

A No loading  
Mon-Fri 08:00-09:15 16:30-18:00

REMOVED

Shared  
B No waiting  
Mon-Fri 08:00-18:00

B No loading  
Mon-Fri 08:00-09:15 16:30-18:00



Scale: 1:1250 0 20 40 60m

NW 319420.821, 671676.85 SE 319805.085, 671328.44

© Crown copyright and database rights 2025 Ordnance Survey.  
You are not permitted to copy, sub-license, distribute or sell any of this  
data to third parties in any form. Licence number 100023420

TRO/20/28A

Map 4 of 6 Made 04/08/25

ADDED

- Shared
- Ⓐ No waiting at any time  
At all times
- Ⓐ No loading at any time  
At all times

REMOVED

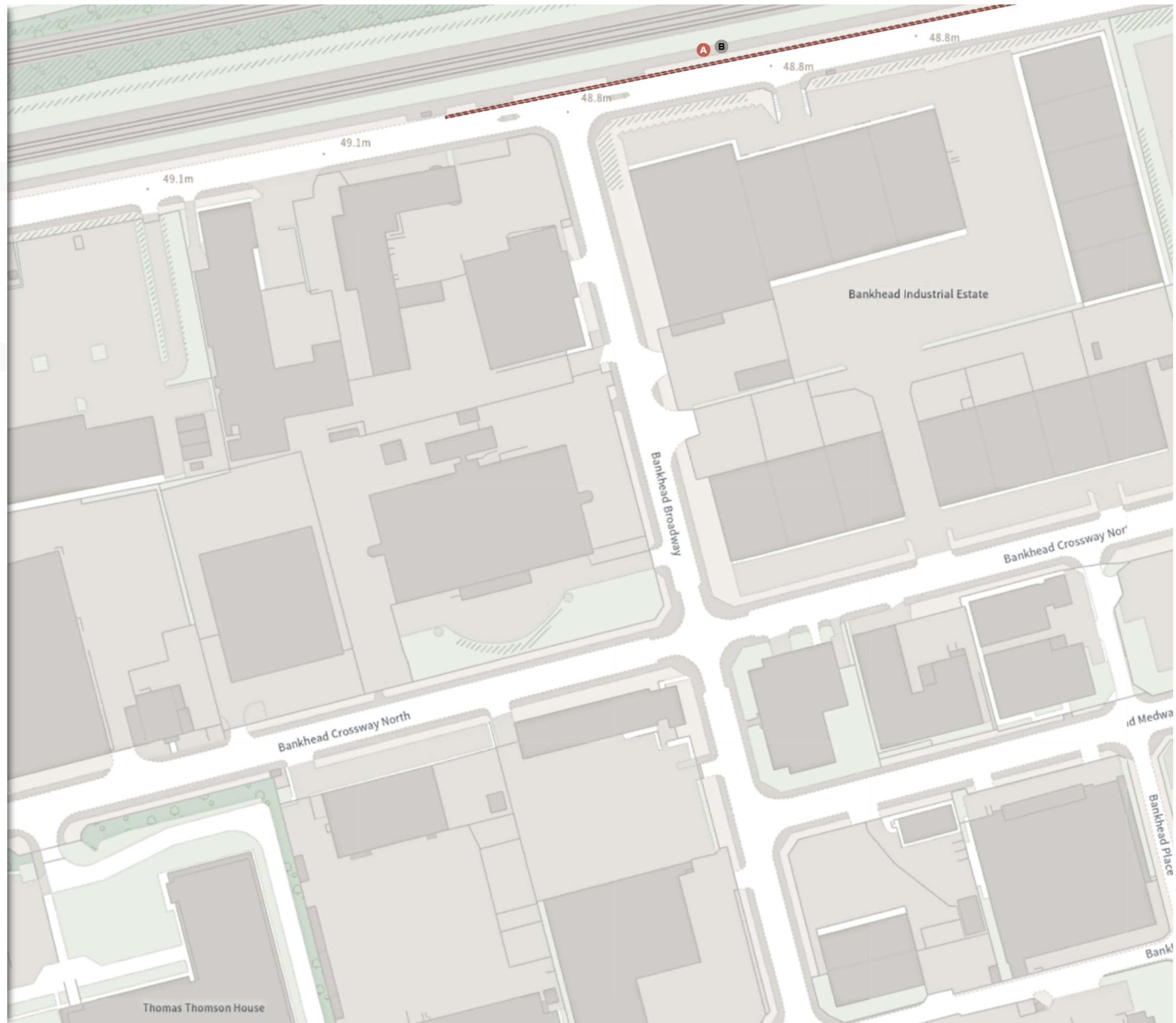
- Shared
- Ⓑ No waiting at any time  
At all times
- Ⓑ No loading
 

Mon-Fri	07:30-09:30	16:00-18:30
Sat	08:30-09:30	16:00-18:30

Scale: 1:1250

NW 318751.72, 671351.156 SE 319135.961, 671002.659

© Crown copyright and database rights 2025 Ordnance Survey.  
You are not permitted to copy, sub-license, distribute or sell any of this data to third parties in any form. Licence number 100023420



TRO/20/28A

Map 5 of 6 Made 04/08/25

ADDED

- Shared
- A No waiting at any time  
At all times
- A No loading at any time  
At all times

MODIFIED

- Shared
- B No waiting at any time  
At all times
- B No loading at any time  
At all times

REMOVED

- No waiting at any time
- C At all times



TRO/20/28A

Map 6 of 6 Made 04/08/25

ADDED

- Shared
- A** No waiting at any time  
At all times
- A** No loading at any time  
At all times

REMOVED

- B** No waiting at any time
- B** At all times



Scale: 1:1250 0 20 40 60m

NW 319149.592, 671005.415 SE 319533.896, 670656.928

© Crown copyright and database rights 2025 Ordnance Survey.  
You are not permitted to copy, sub-license, distribute or sell any of this data to third parties in any form. Licence number 100023420