

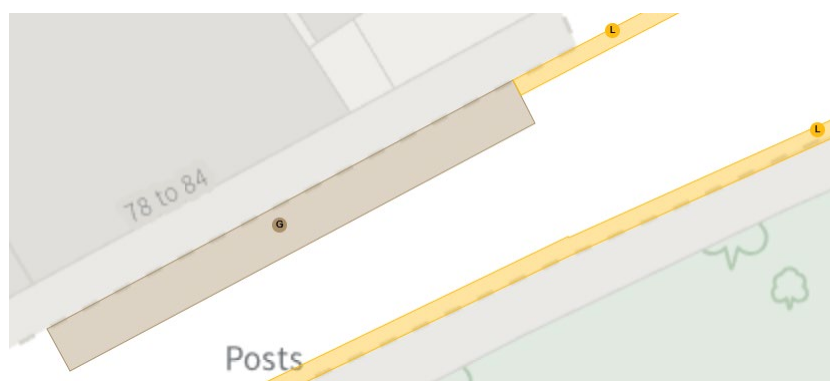
Please read these notes before viewing the map tiles.

The following map tiles show only the changes that are being proposed under this Traffic Regulation Order (TRO).

If there are existing restrictions that are not being changed by this TRO, those will not appear on these map tiles. You can see details of existing restrictions here: [Streets - The City of Edinburgh Council](#)

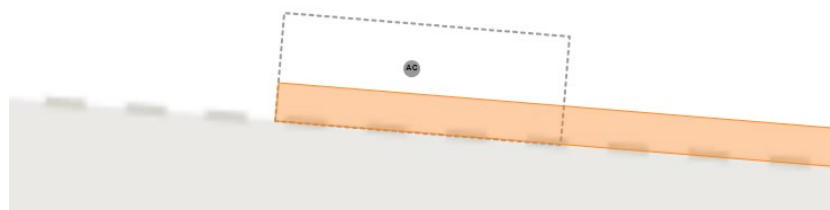
The map tiles show changes of the following types: **Additions, Modifications or Removals.**

Additions and modifications are shown in solid colours, like this:



The reference letter ("G" and "L" in this example) corresponds with the key on the left side of the map tile. That key will explain what restriction is being added or modified.

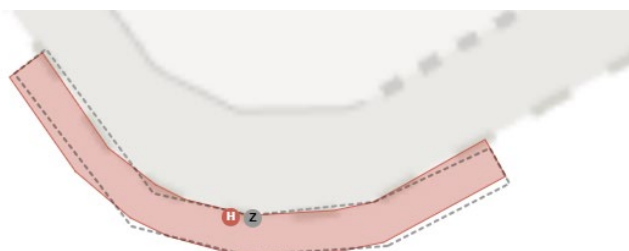
Removals are shown as a dotted outline, like this:



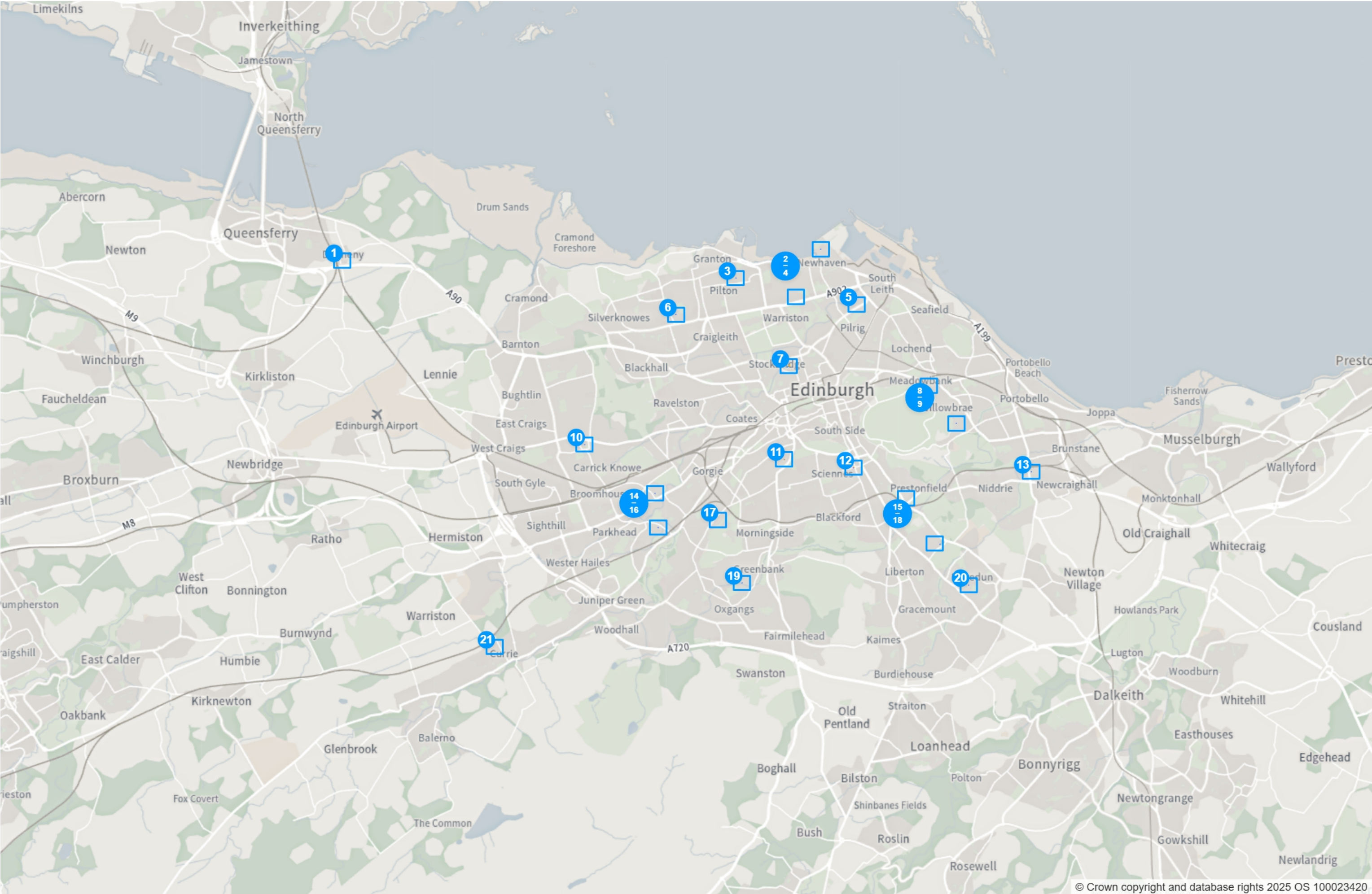
In this case a bay (referenced "AC") is being removed and a yellow line introduced. The reference letter will correspond with the key, and the key will explain what type of restriction is being removed by the proposal.

Additions and Removals.

Sometimes, an existing restriction will be replaced by a different restriction. In such cases, the map tile will show both the removal and the addition:



In this case yellow line ("Z") is being removed and replaced with a different type of yellow line ("H"). The key will explain both the existing and proposed restrictions.



Static Order Guide

Map page indicator

Shows current map number against total and indicates if the legend is split over multiple pages eg. 2a, 2b, 2c

Change type

Indicates whether restrictions have been Added, Modified or Removed

Coloured spots

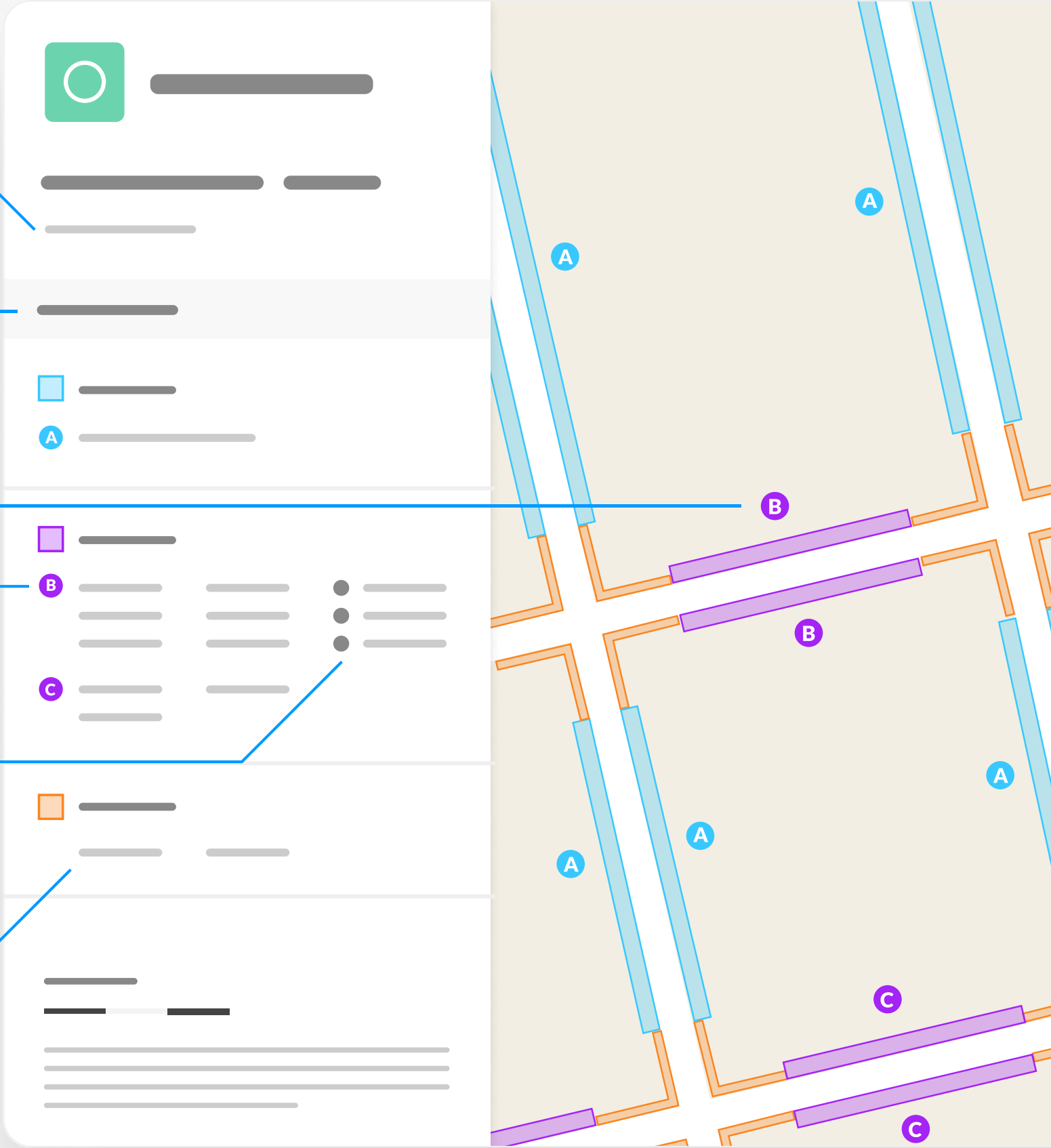
Restrictions with different attributes are marked with a lettered spot

Restriction icons

⊕ Min stay ⊕ Max stay ⊘ No return ⌚ Tariff hours
📅 Up to ⛽ Fuel surcharge Ⓔ Event day ⓘ Emissions pricing

Restriction durations

Where no months or days are specified, restrictions apply all year and all week



TRO/24/22

Map 1 of 21 Made 04/08/25

ADDED

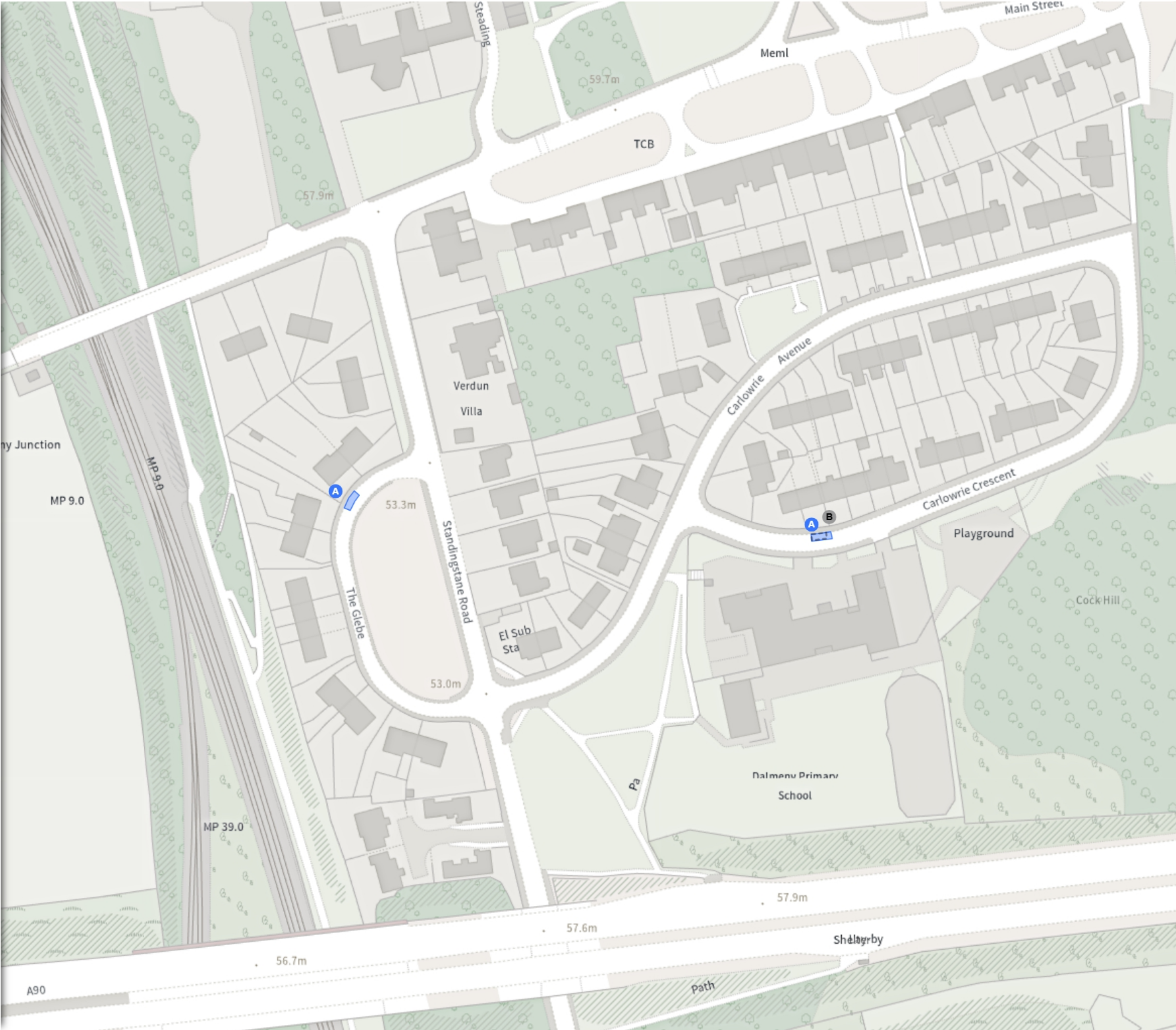
- Disabled persons' badge holders parking place
- A

At all times

REMOVED

- Disabled persons' badge holders parking place
- B

At all times

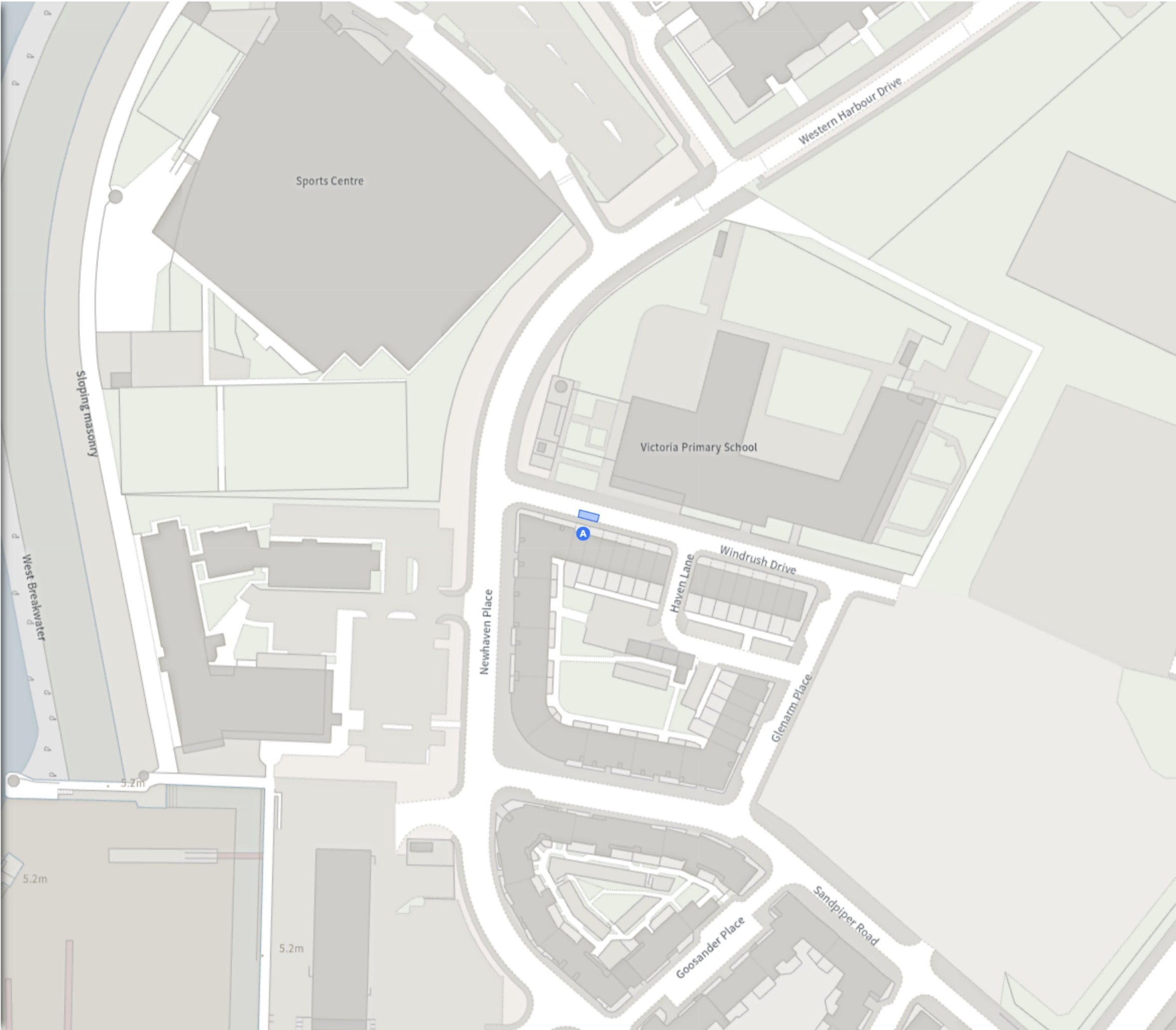


TRO/24/22

Map 2 of 21 Made 04/08/25

ADDED

- Disabled persons' badge holders parking place
- At all times



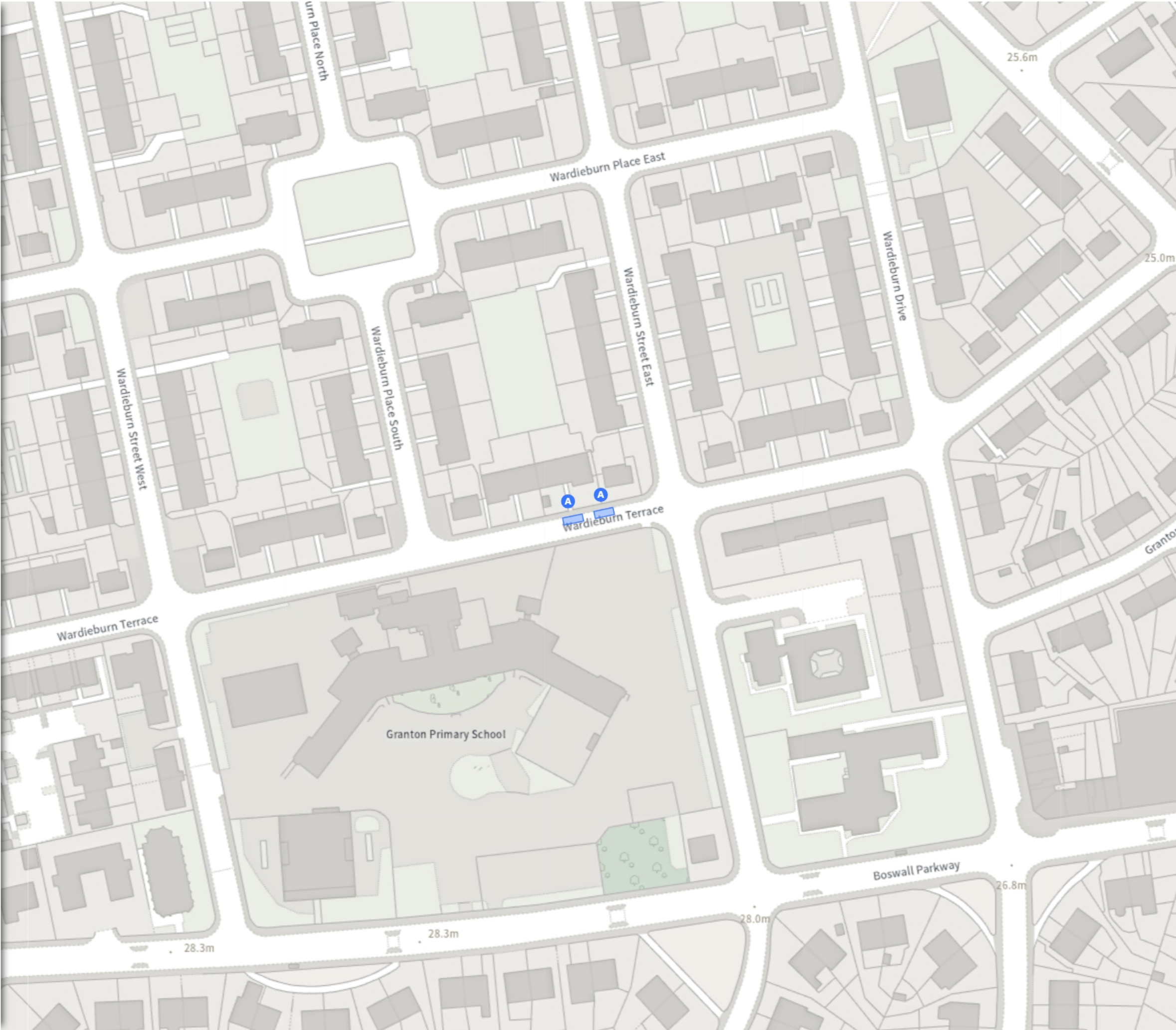
TRO/24/22

Map 3 of 21 Made 04/08/25

ADDED

Disabled persons' badge holders parking place

At all times



TRO/24/22

Map 4 of 21 Made 04/08/25

ADDED

- Disabled persons' badge holders parking place
- At all times



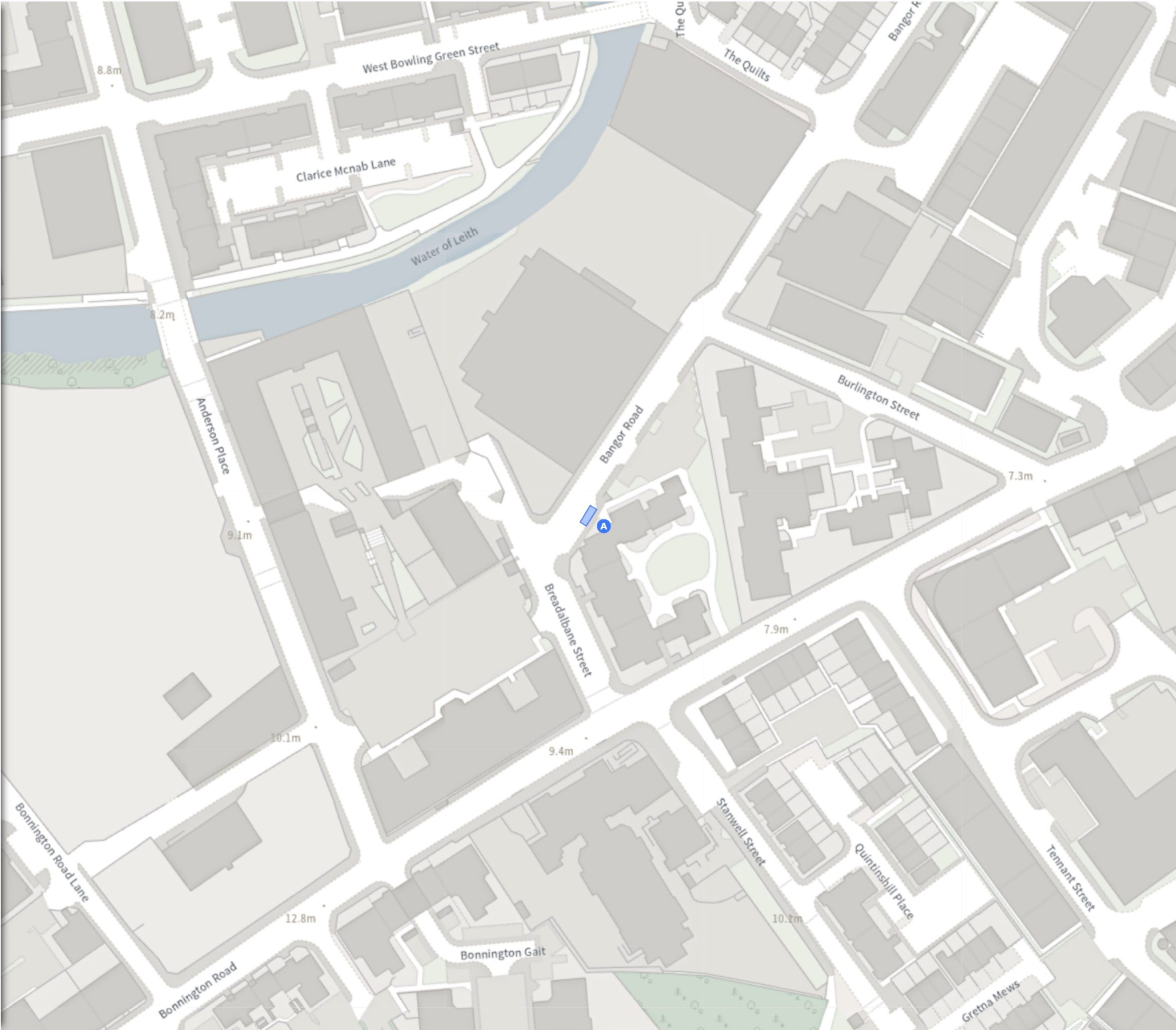
TRO/24/22

Map 5 of 21 Made 04/08/25

ADDED

Disabled persons' badge holders parking place

At all times



TRO/24/22

Map 6 of 21 Made 04/08/25

ADDED

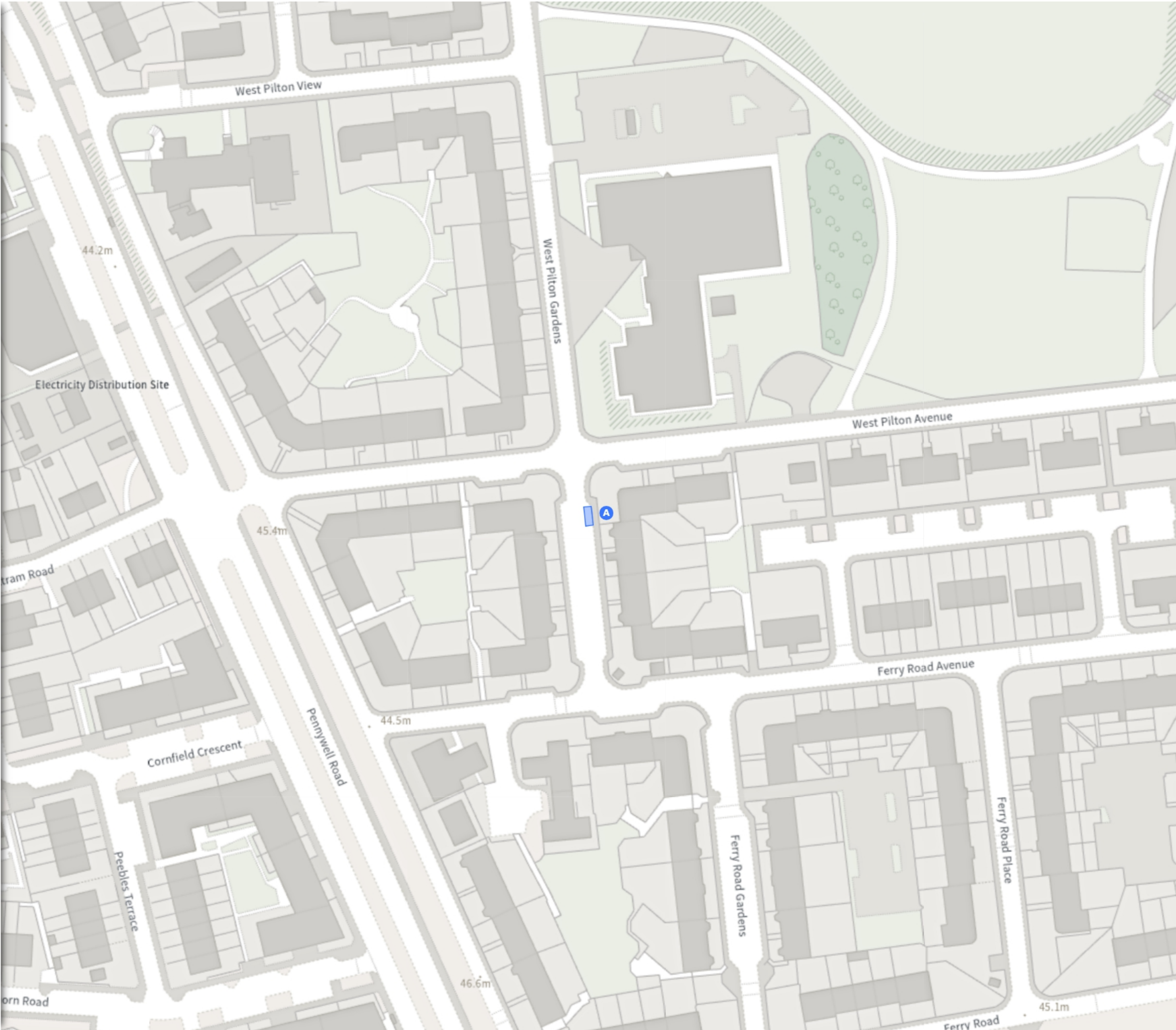
Disabled persons' badge holders parking place

At all times

Scale: 1:1250 0 20 40 60m

NW 321994.486, 676016.69 SE 322378.555, 675668.852

© Crown copyright and database rights 2025 Ordnance Survey.
You are not permitted to copy, sub-license, distribute or sell any of this data to third parties in any form. Licence number 100023420



TRO/24/22

Map 7 of 21 Made 04/08/25

ADDED

- Disabled persons' badge holders parking place
- A

At all times

- Permit holders parking place (Zone 5A)
- B

Mon-Fri 08:30-17:30

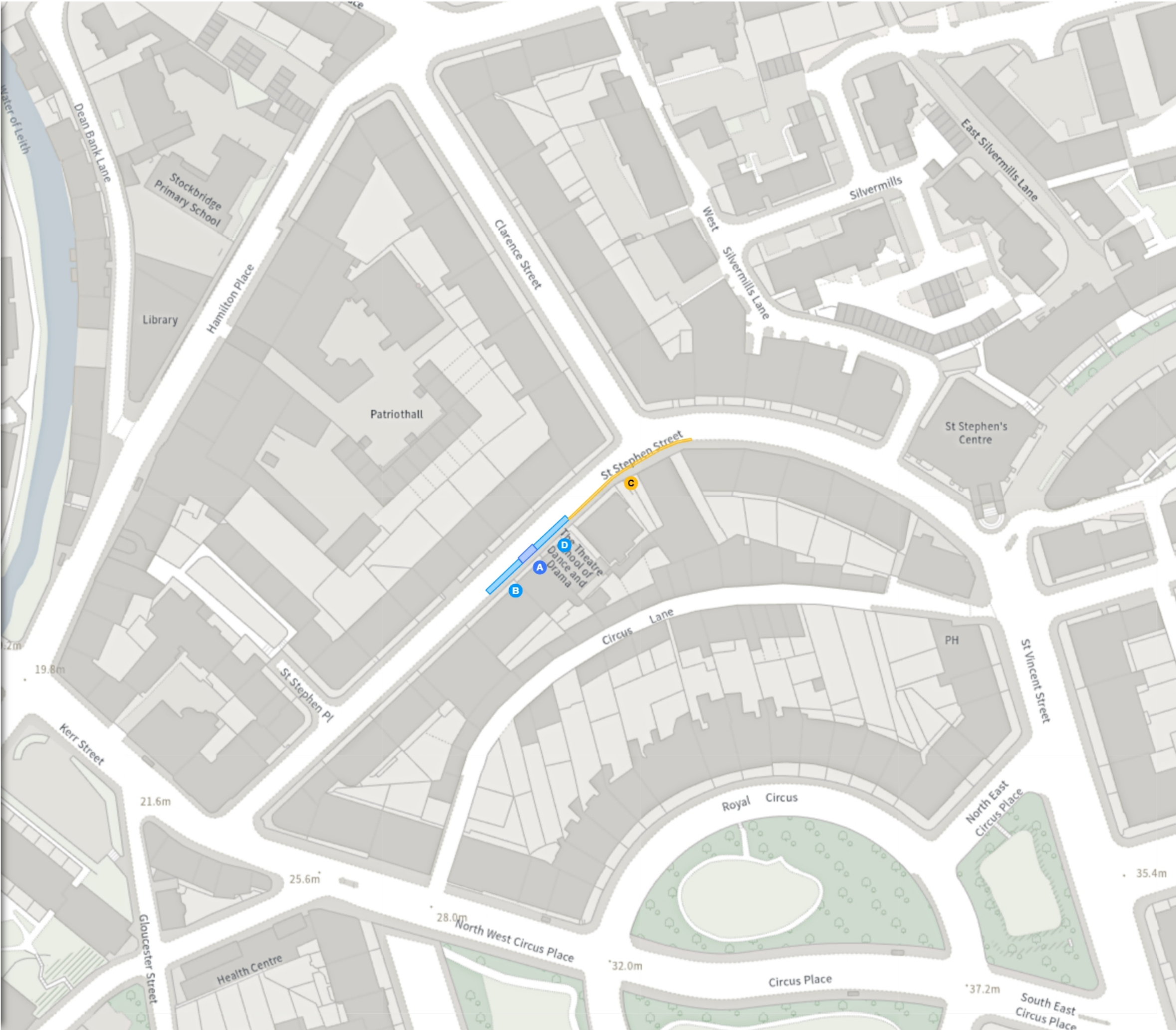
MODIFIED

- No waiting
- C

Mon-Fri 08:30-17:30

- Permit holders parking place (Zone 5A)
- D

Mon-Fri 08:30-17:30



TRO/24/22

Map 8 of 21 Made 04/08/25

ADDED

Disabled persons' badge holders parking place

At all times



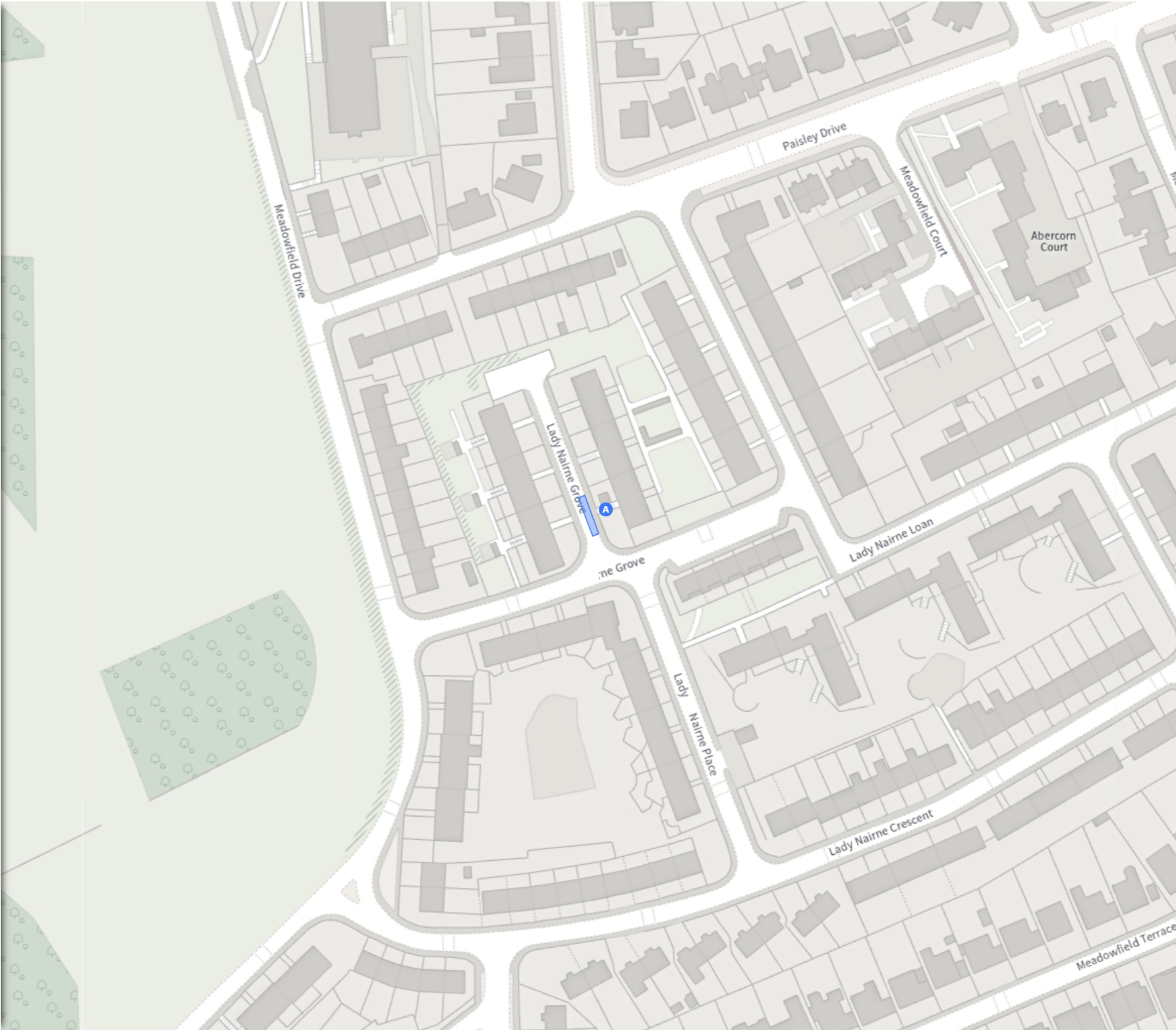
TRO/24/22

Map 9 of 21 Made 04/08/25

ADDED

Disabled persons' badge holders parking place

At all times

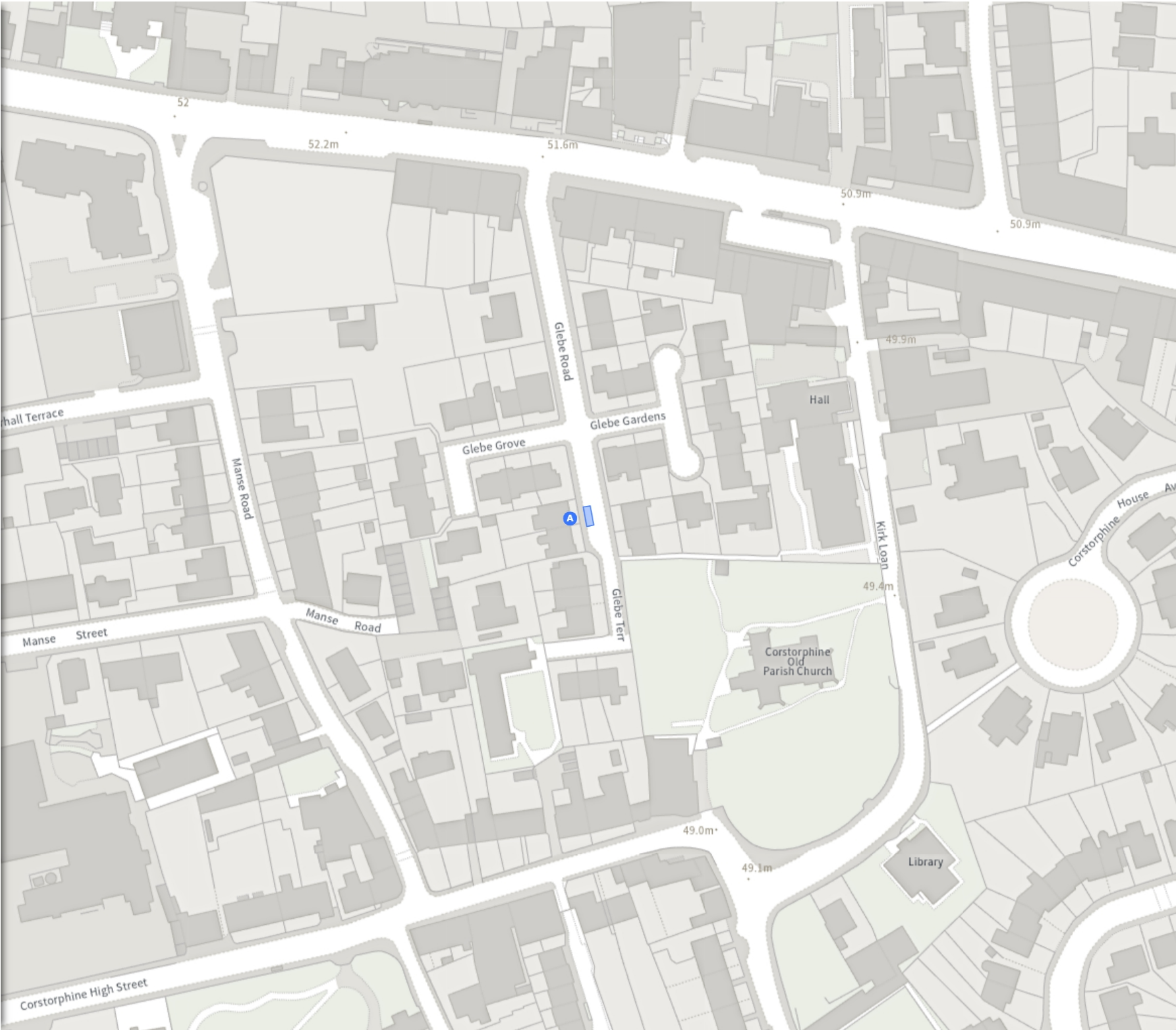


TRO/24/22

Map 10 of 21 Made 04/08/25

ADDED

- Disabled persons' badge holders parking place
- At all times



TRO/24/22

Map 11 of 21 Made 04/08/25

ADDED

Disabled persons' badge holders parking place

A At all times

Shared

B Paid-for parking place

Mon-Fri 08:30-17:30 4h 1h

Pay And Display, Pay By Phone

£4.60/1h

B Permit holders parking place (Zone 8)

Mon-Fri 08:30-17:30

MODIFIED

Shared

C Paid-for parking place

Mon-Fri 08:30-17:30 4h 1h

Pay And Display, Pay By Phone

£4.60/1h

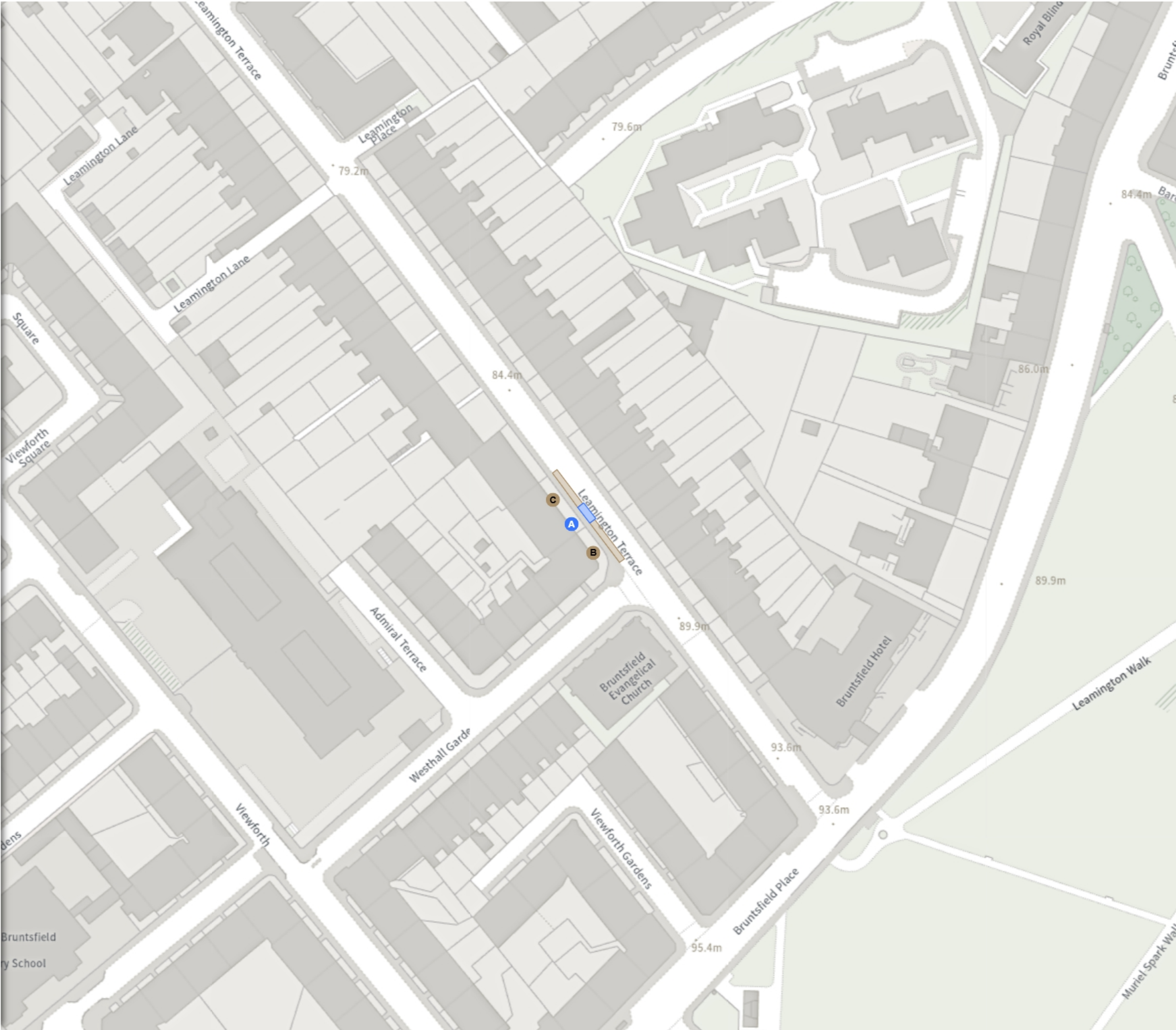
C Permit holders parking place (Zone 8)

Mon-Fri 08:30-17:30

Scale: 1:1250 0 20 40 60m

NW 324485.291, 672561.972 SE 324869.87, 672214.092

© Crown copyright and database rights 2025 Ordnance Survey.
You are not permitted to copy, sub-license, distribute or sell any of this data to third parties in any form. Licence number 100023420



TRO/24/22

Map 12 of 21 Made 04/08/25

ADDED

- Disabled persons' badge holders parking place
- A

 At all times

MODIFIED

- No waiting
- B

 Mon-Fri 08:30-17:30

- Paid-for parking place
- C

 Mon-Fri 08:30-17:30 4h 1h

Pay And Display, Pay By Phone

£4.60/1h

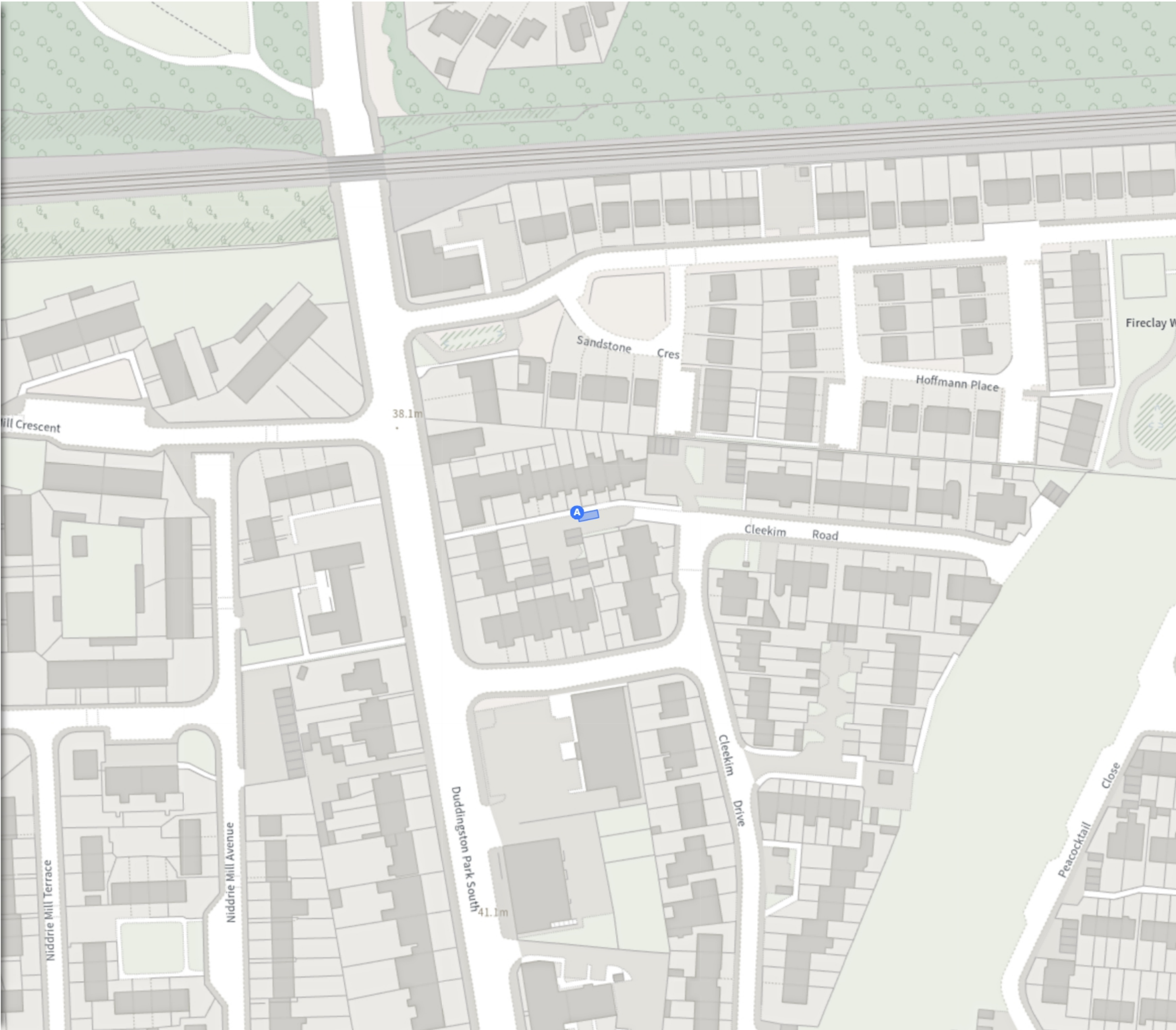


TRO/24/22

Map 13 of 21 Made 04/08/25

ADDED

- Disabled persons' badge holders parking place
- At all times



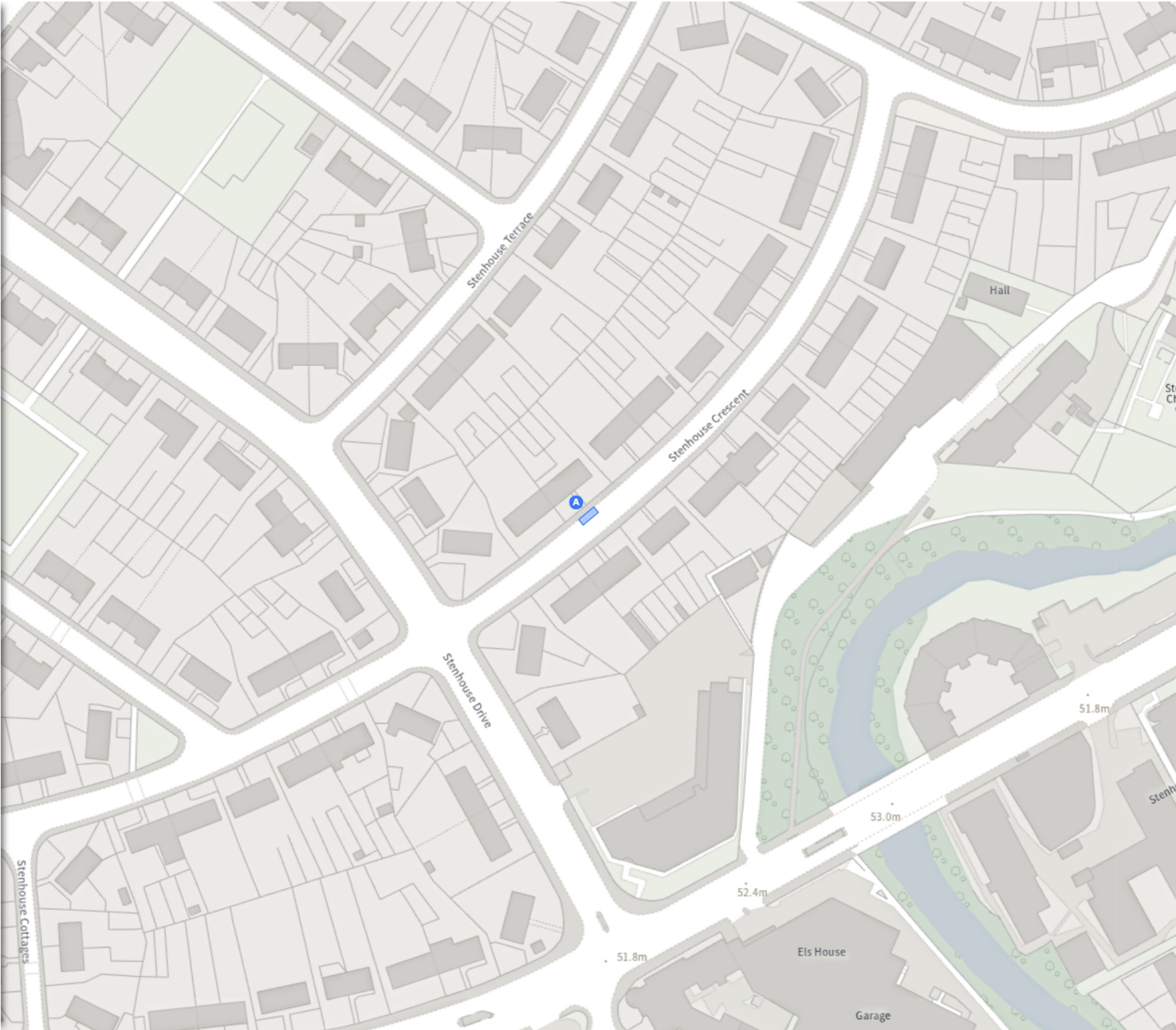
TRO/24/22

Map 14 of 21 Made 04/08/25

ADDED

Disabled persons' badge holders parking place

At all times

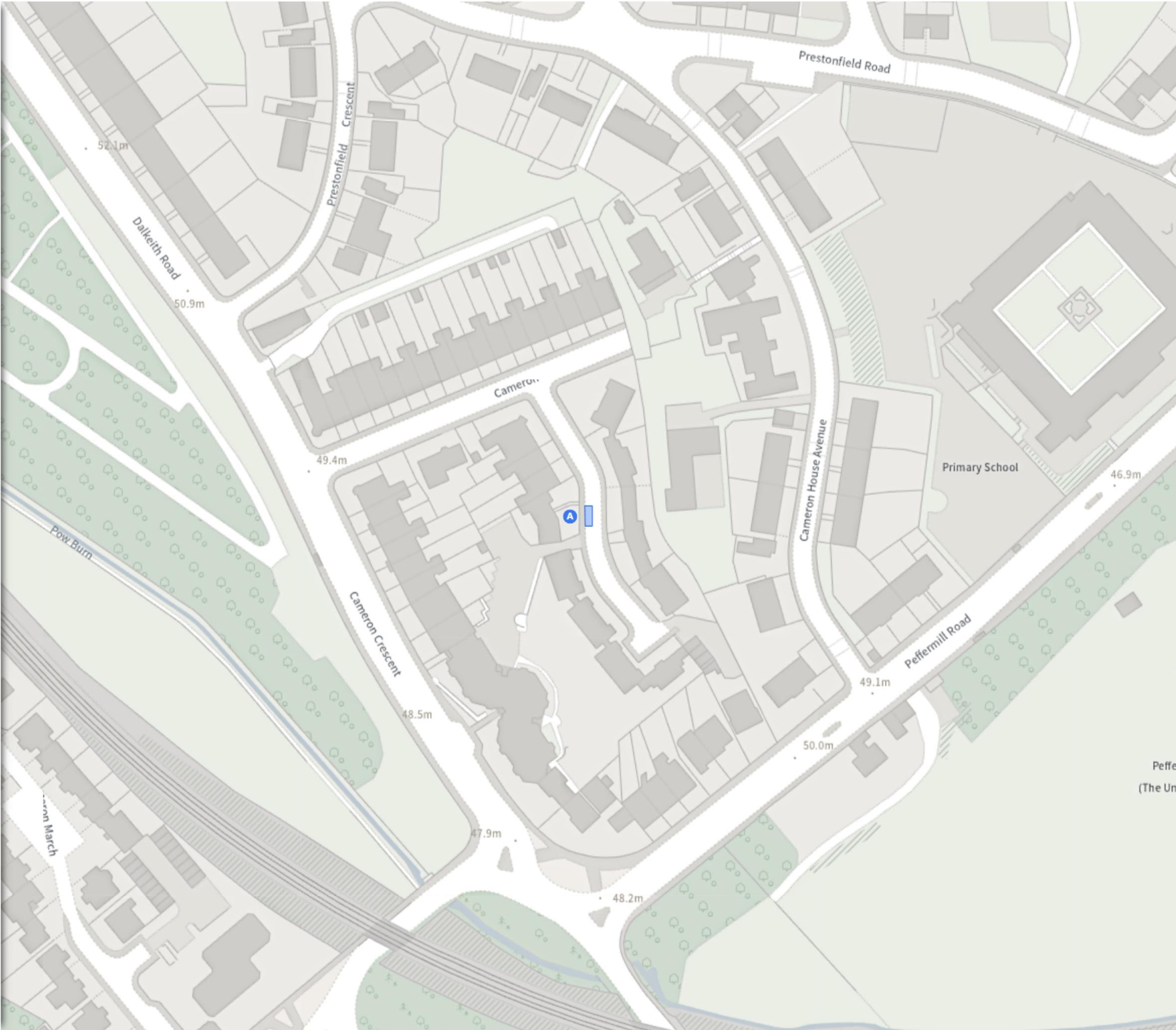


TRO/24/22

Map 15 of 21 Made 04/08/25

ADDED

- Disabled persons' badge holders parking place
- At all times



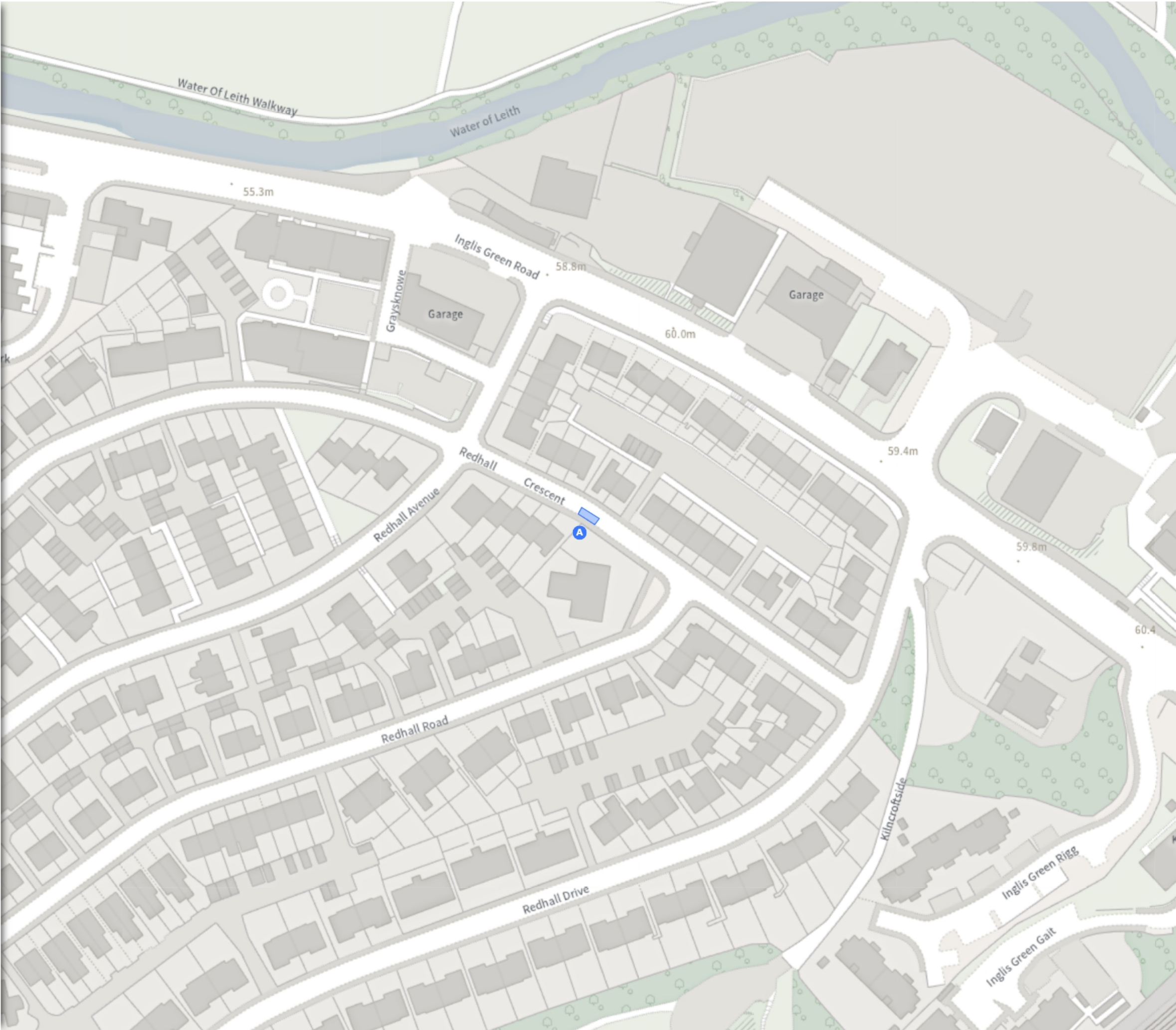
TRO/24/22

Map 16 of 21 Made 04/08/25

ADDED

Disabled persons' badge holders parking place

At all times



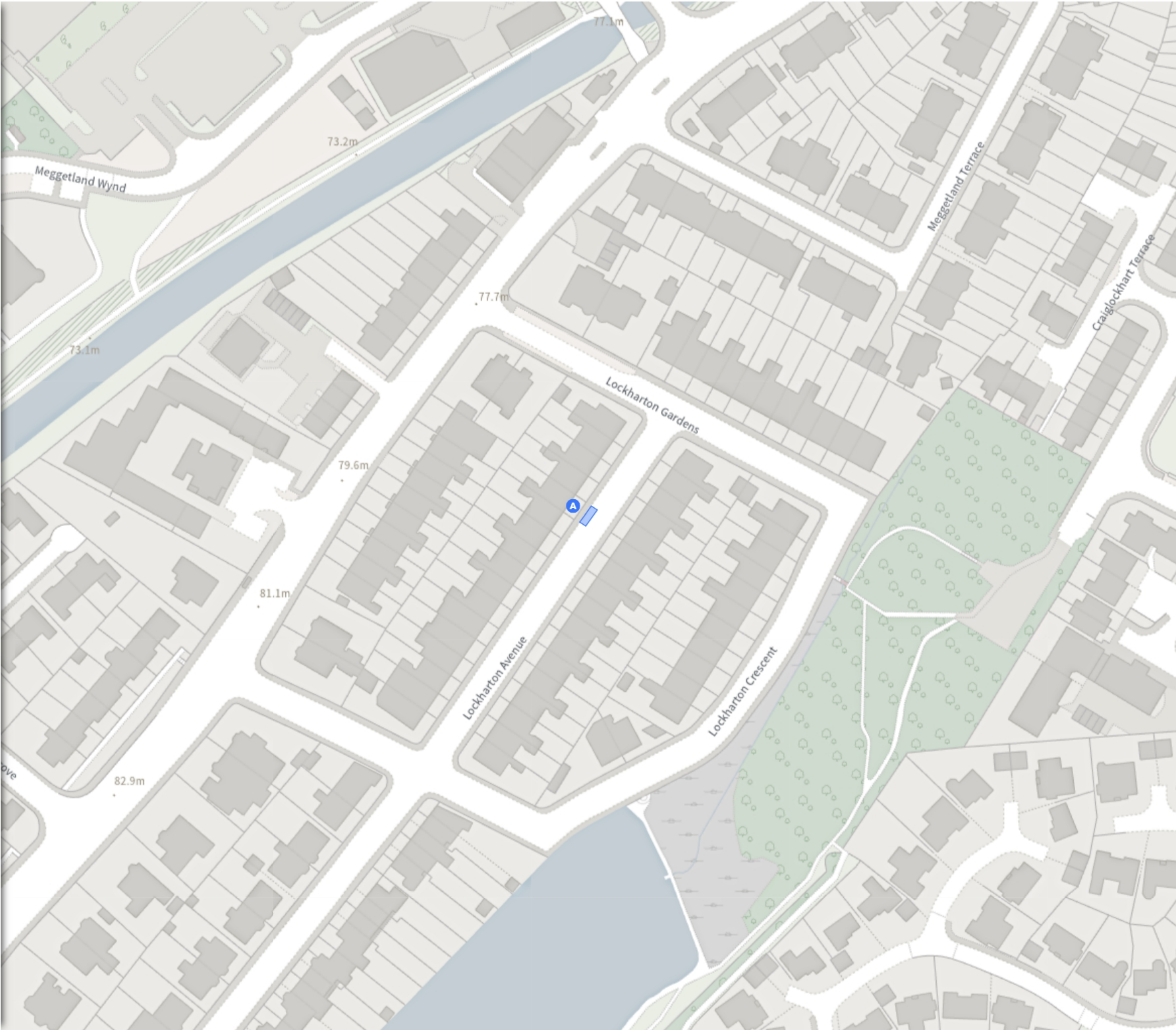
TRO/24/22

Map 17 of 21 Made 04/08/25

ADDED

Disabled persons' badge holders parking place

At all times



TRO/24/22

Map 18 of 21 Made 04/08/25

ADDED

Disabled persons' badge holders parking place

At all times



TRO/24/22

Map 19 of 21 Made 04/08/25

ADDED

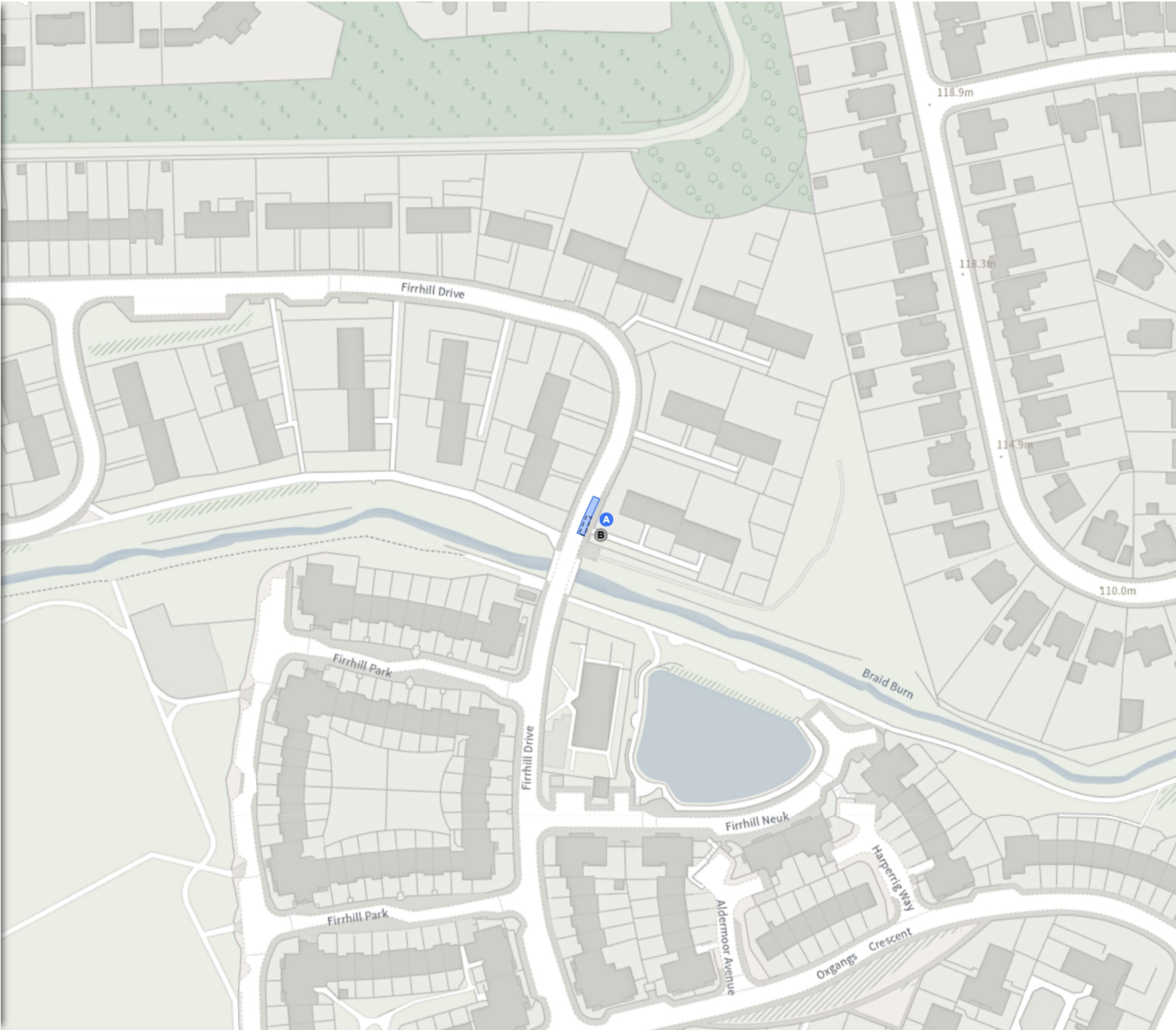
- Disabled persons' badge holders parking place
- A

 At all times

REMOVED

- Disabled persons' badge holders parking place
- B

 At all times



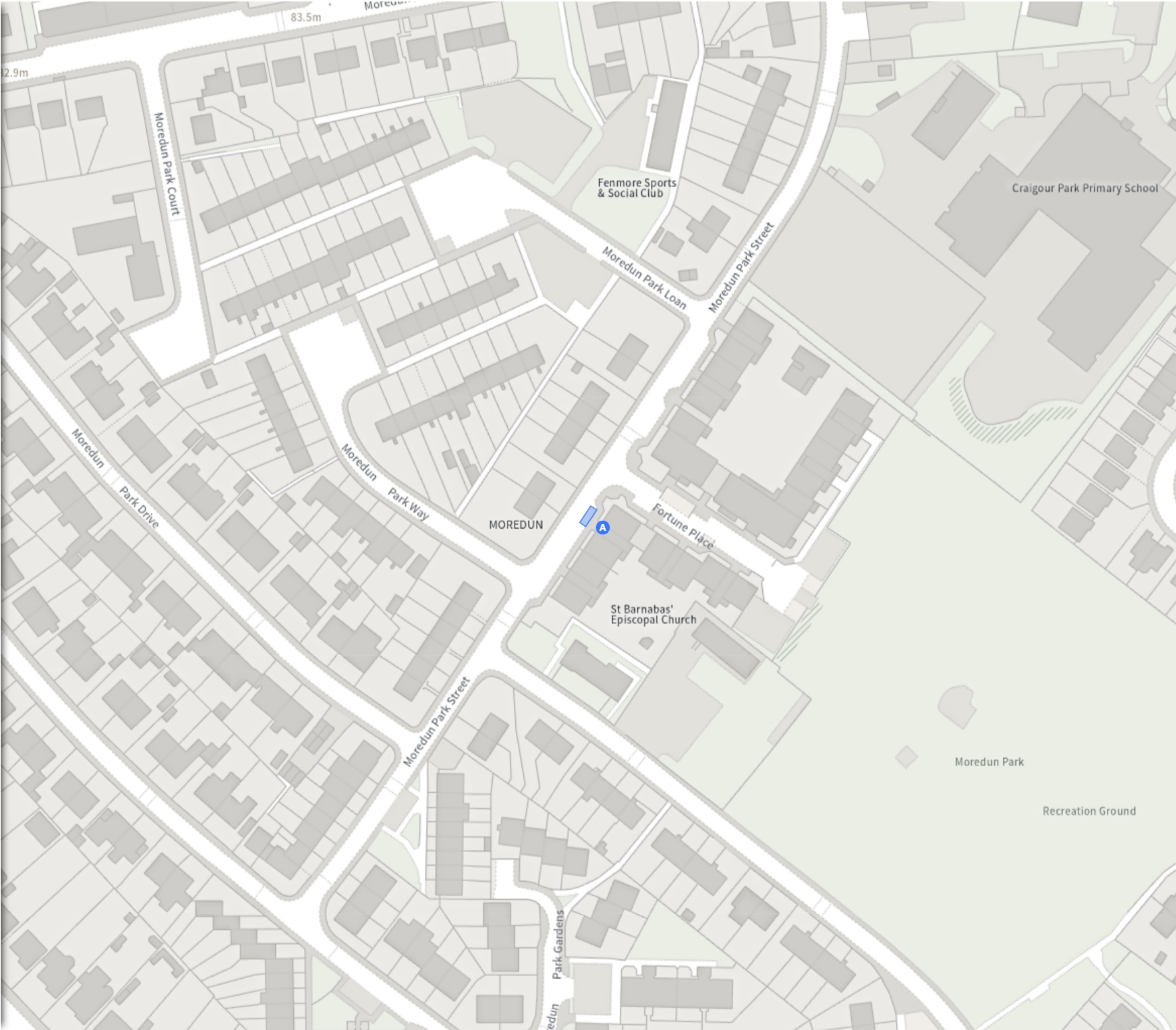
TRO/24/22

Map 20 of 21 Made 04/08/25

ADDED

Disabled persons' badge holders parking place

At all times



TRO/24/22

Map 21 of 21 Made 04/08/25

ADDED

Disabled persons' badge holders parking place

At all times

