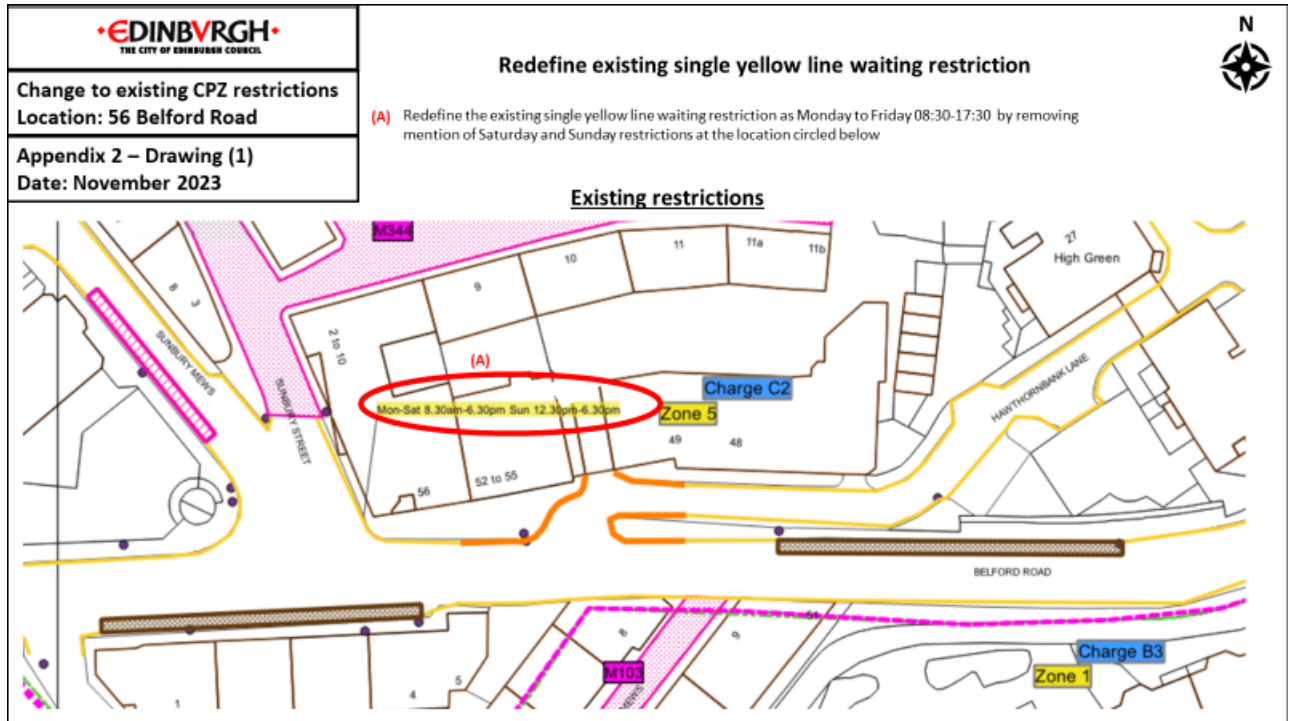
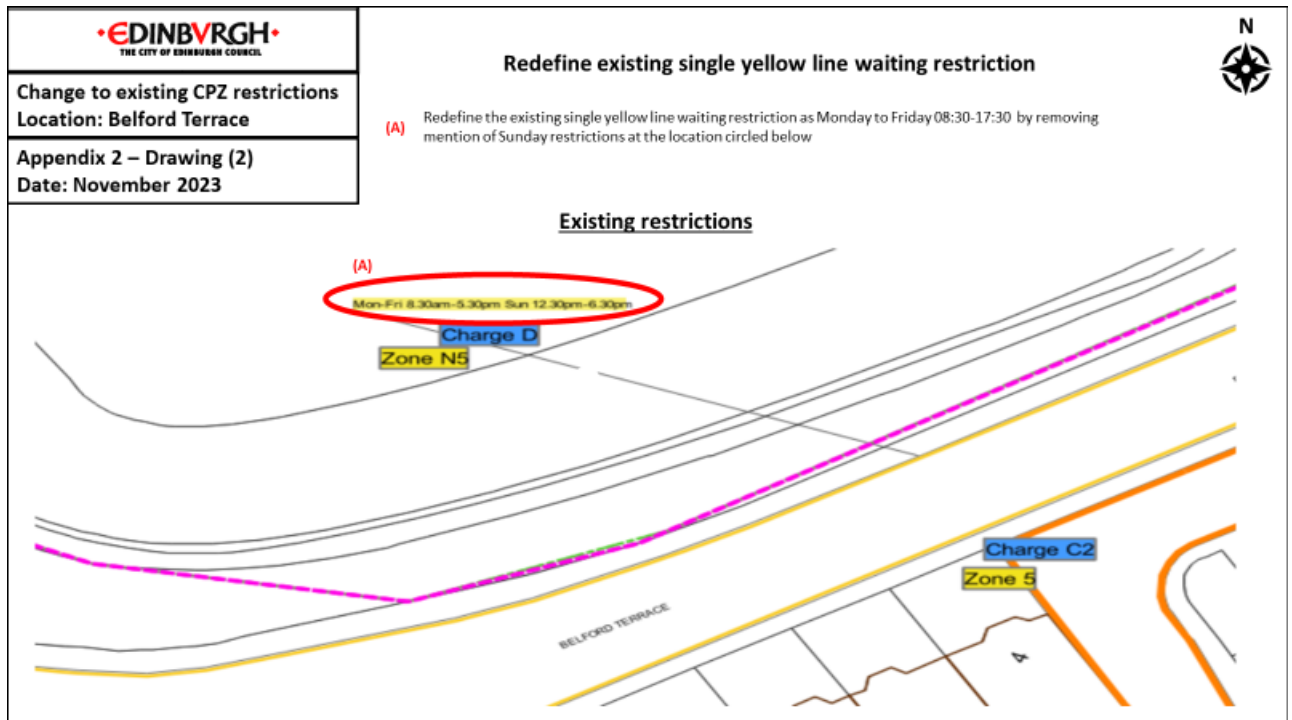


Appendix 2 – Amendments to existing restrictions within CPZ

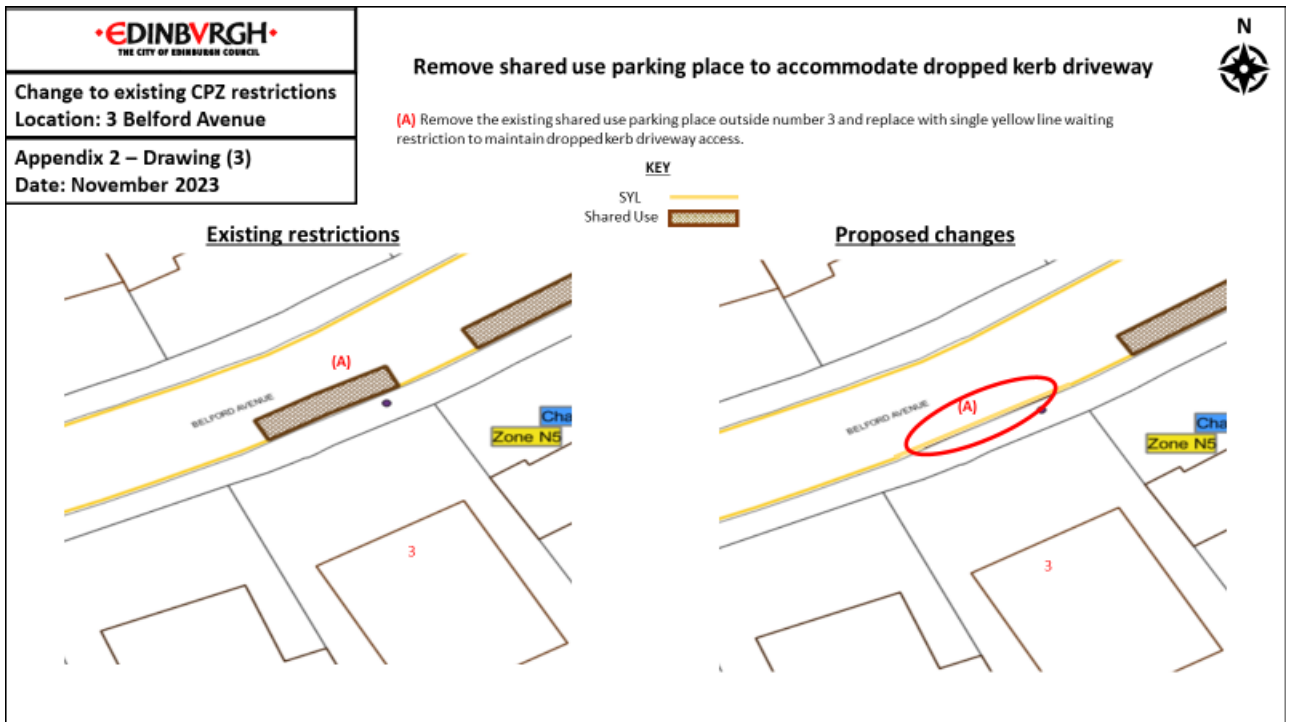
Drawing 1 - Belford Road



Drawing 2 – Belford Terrace



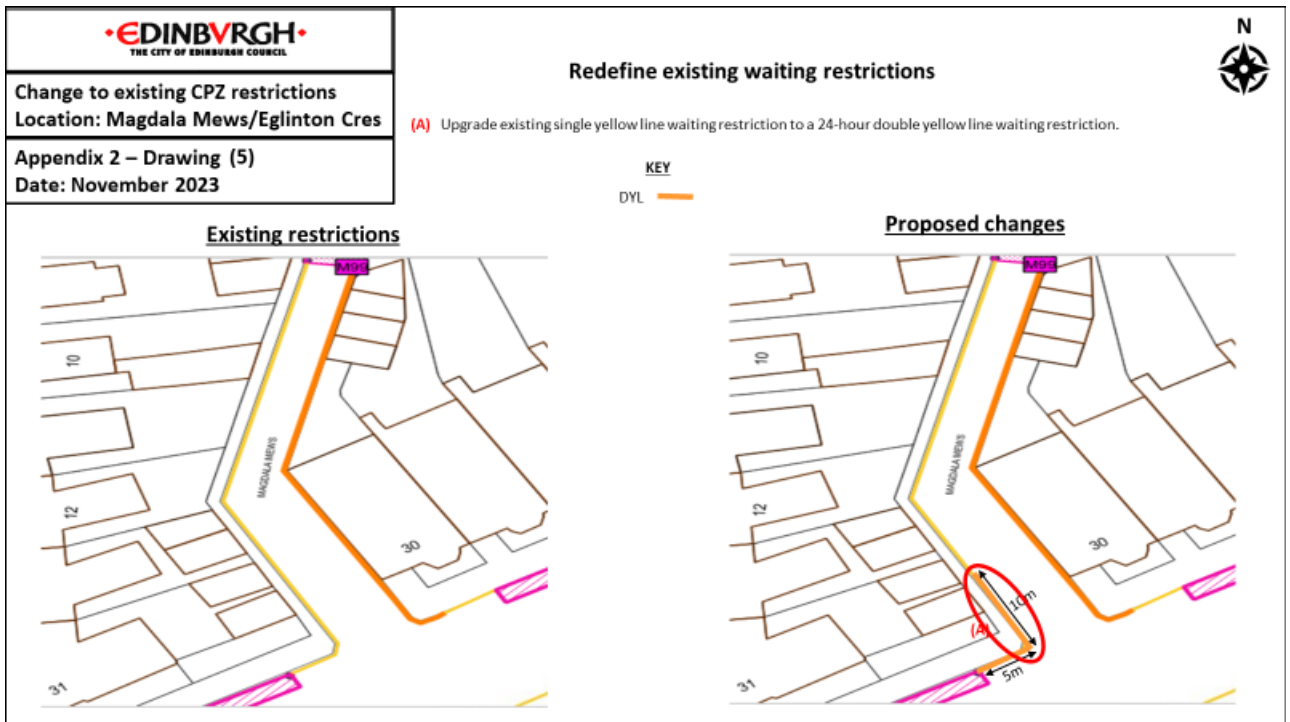
Drawing 3 – Belford Avenue



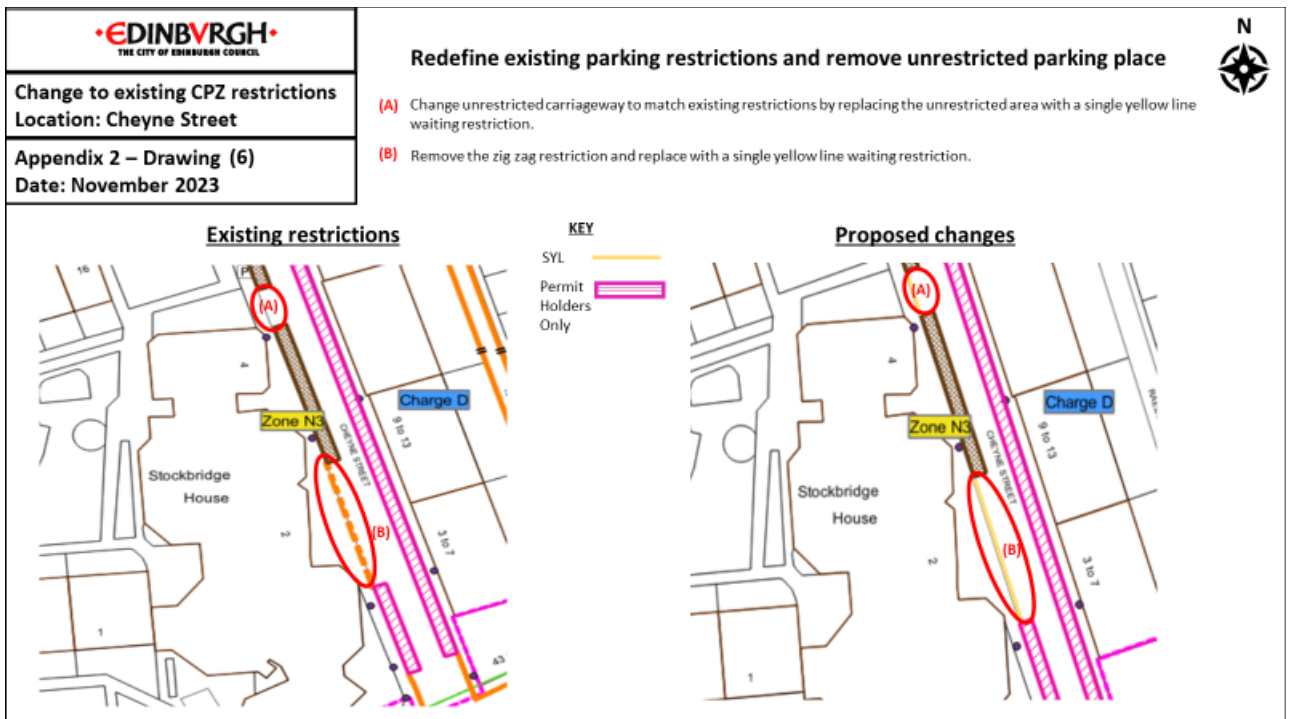
Drawing 4 – Cluny Terrace



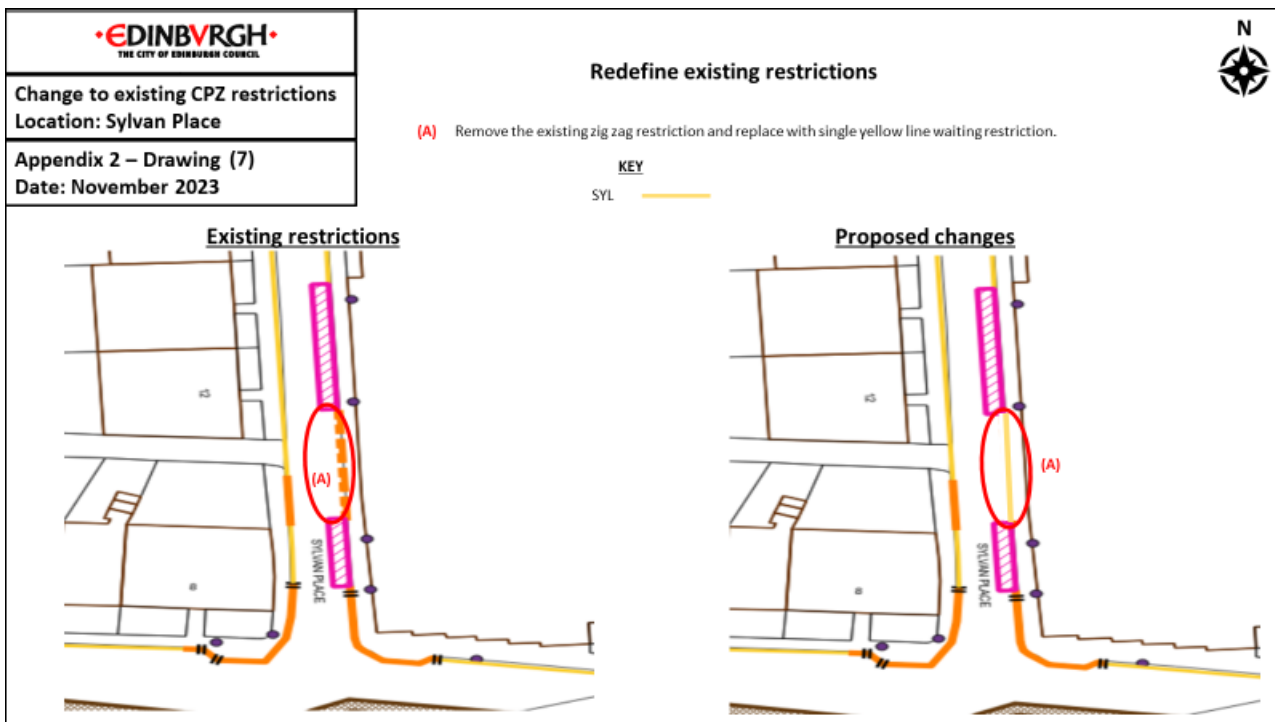
Drawing 5 – Magdala Mews/Eglinton Crescent



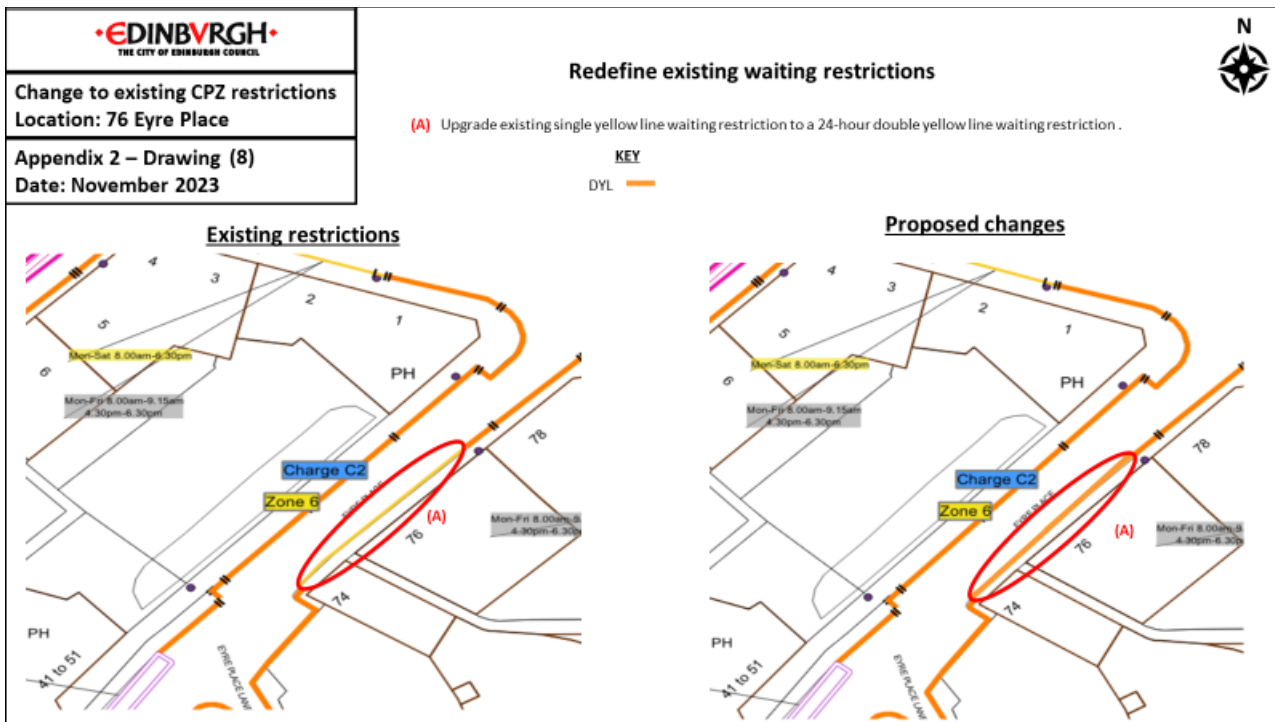
Drawing 6 – Cheyne Street



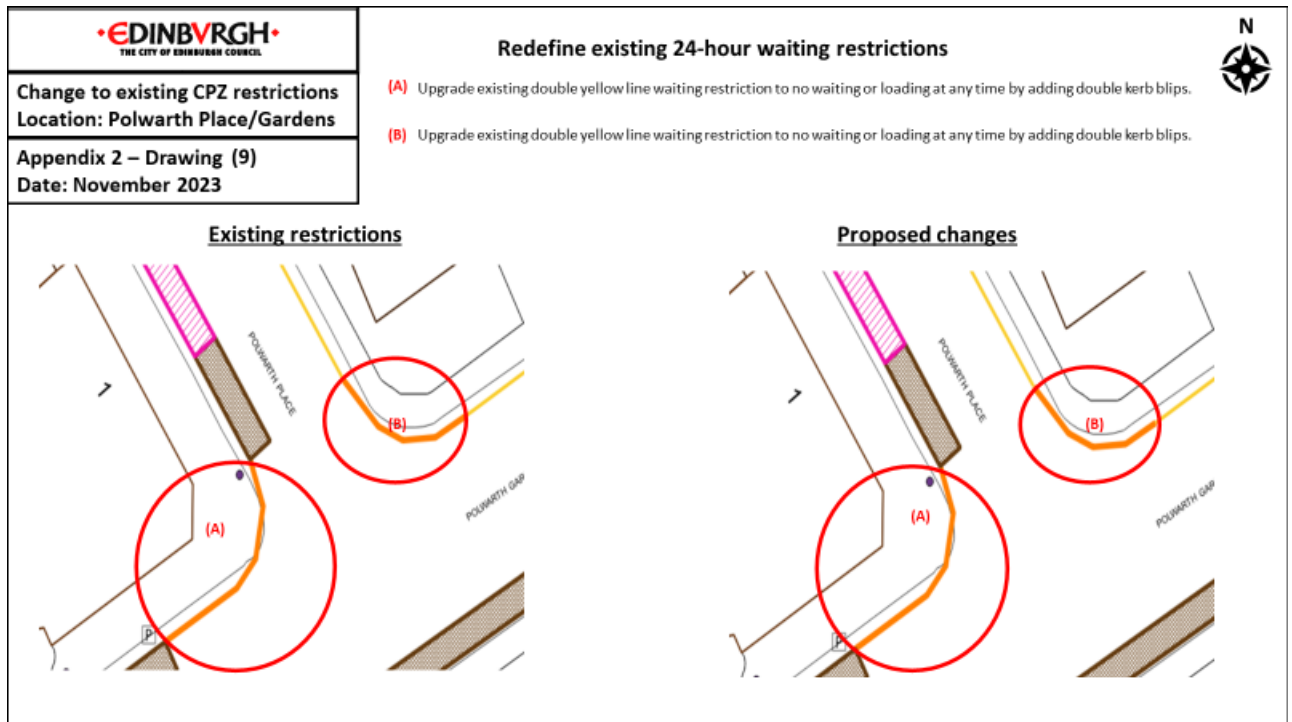
Drawing 7 – Sylvan Place



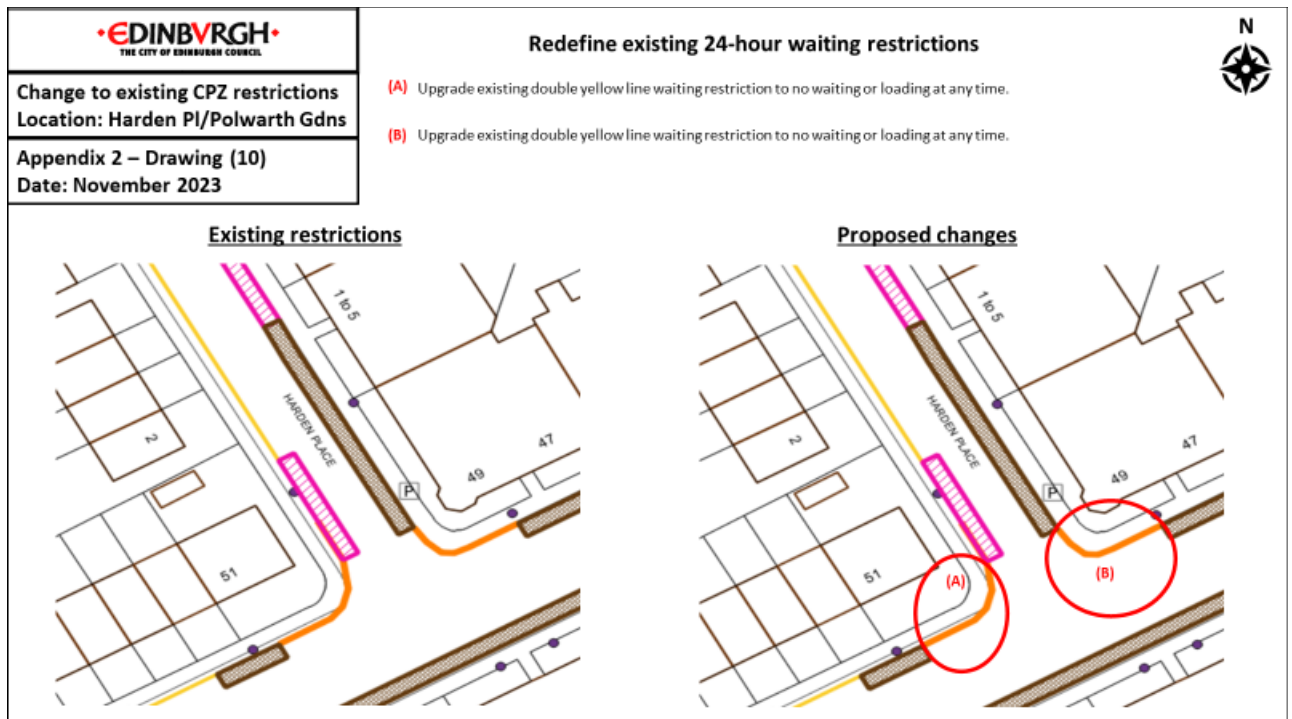
Drawing 8 – Eyre Place



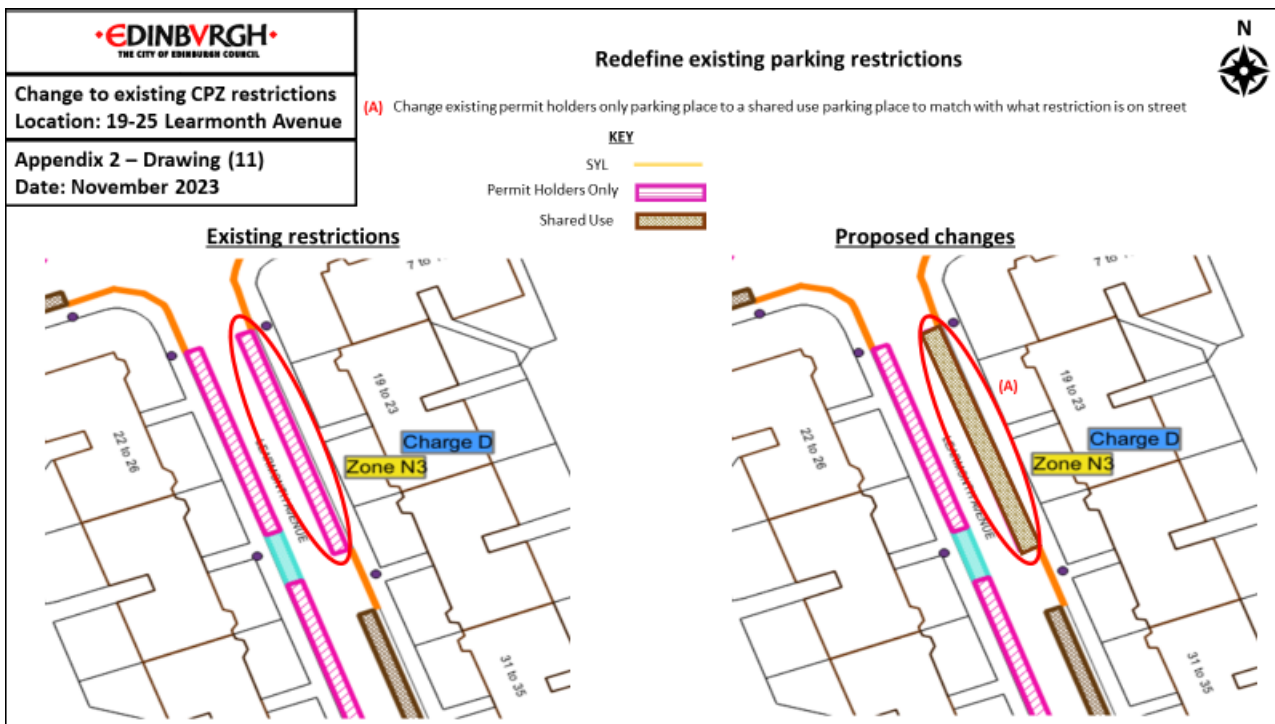
Drawing 9 – Polwarth Place / Gardens



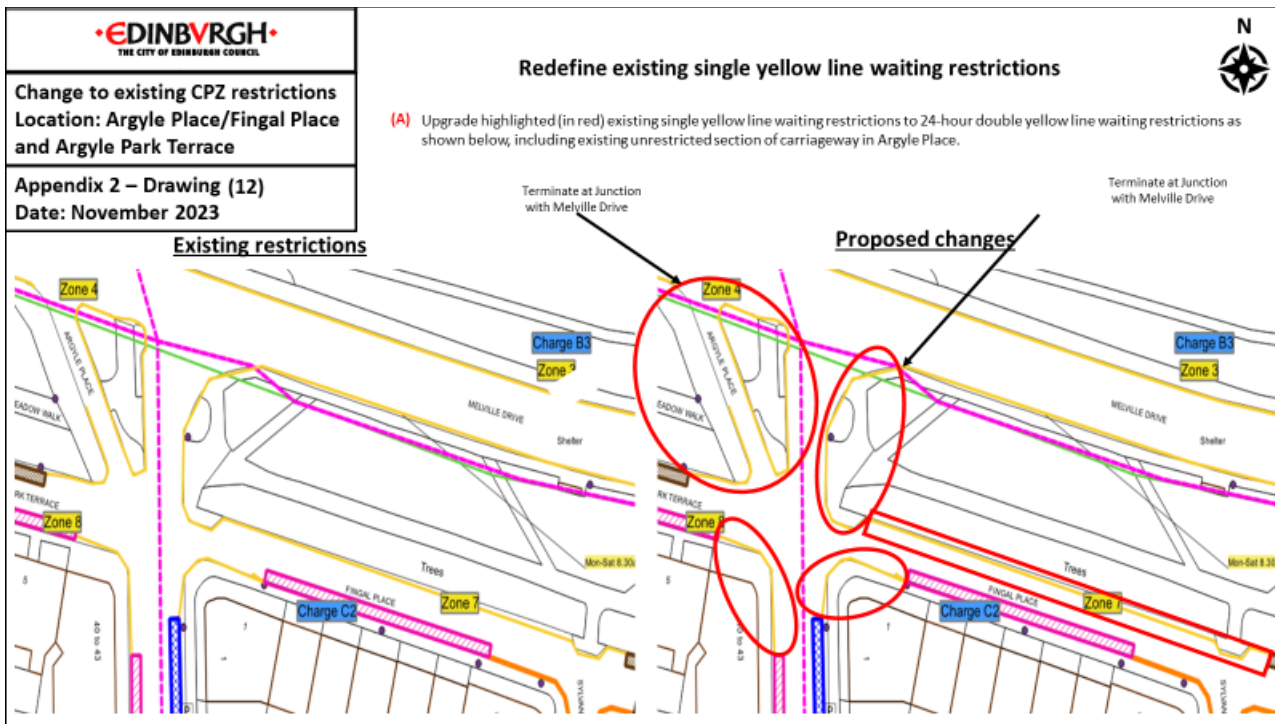
Drawing 10 – Harden Place / Polwarth Gardens



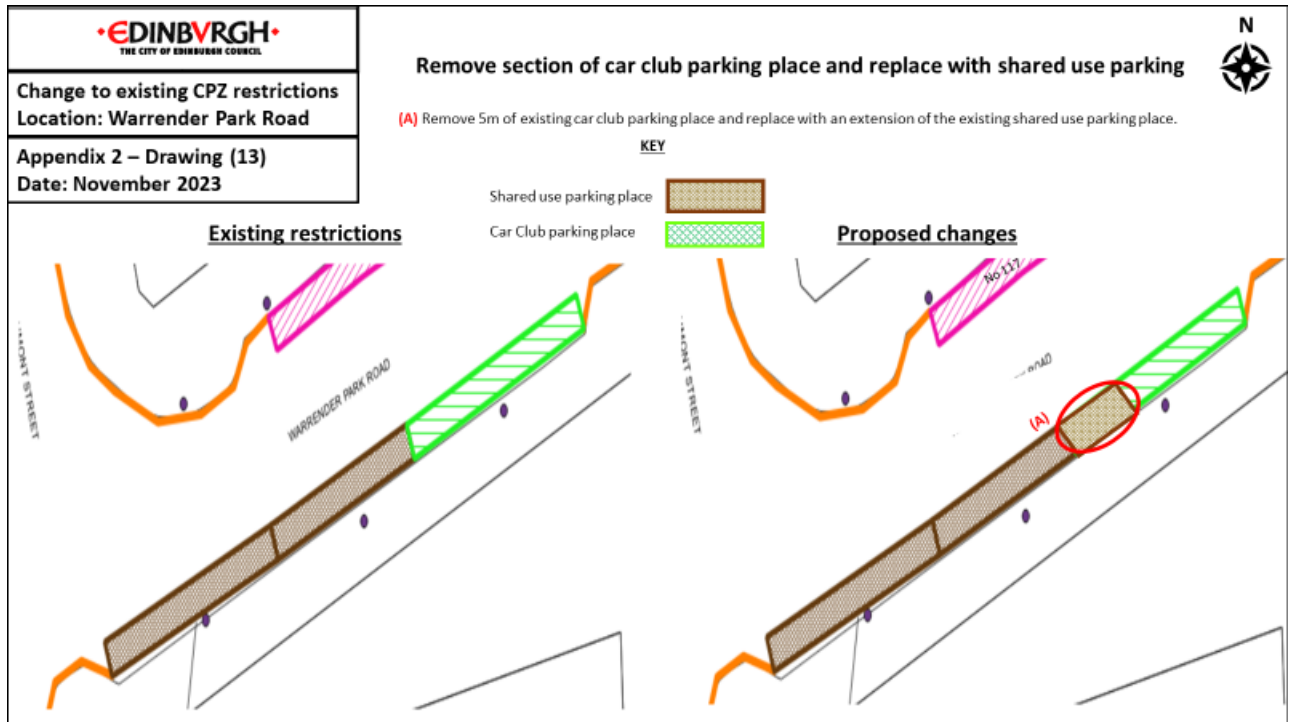
Drawing 11 – Learmonth Avenue



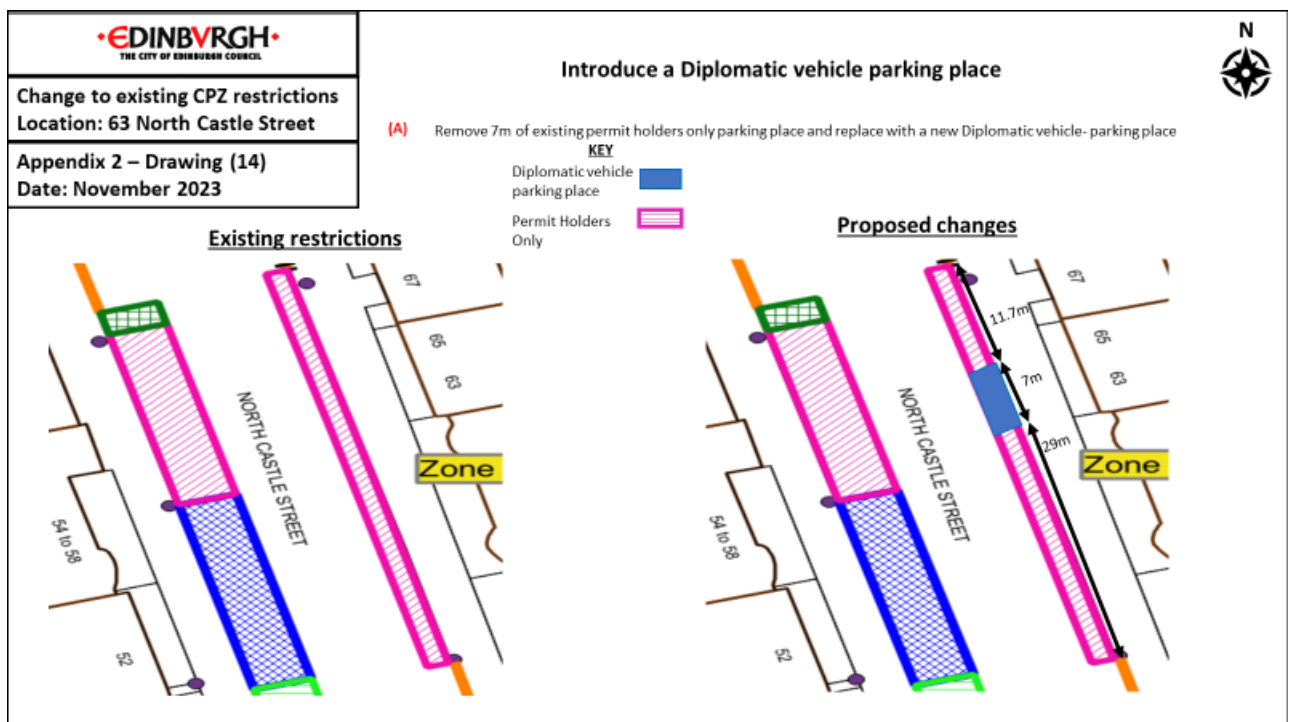
Drawing 12 – Argyle Place / Fingal Place / Argyle Park Terrace



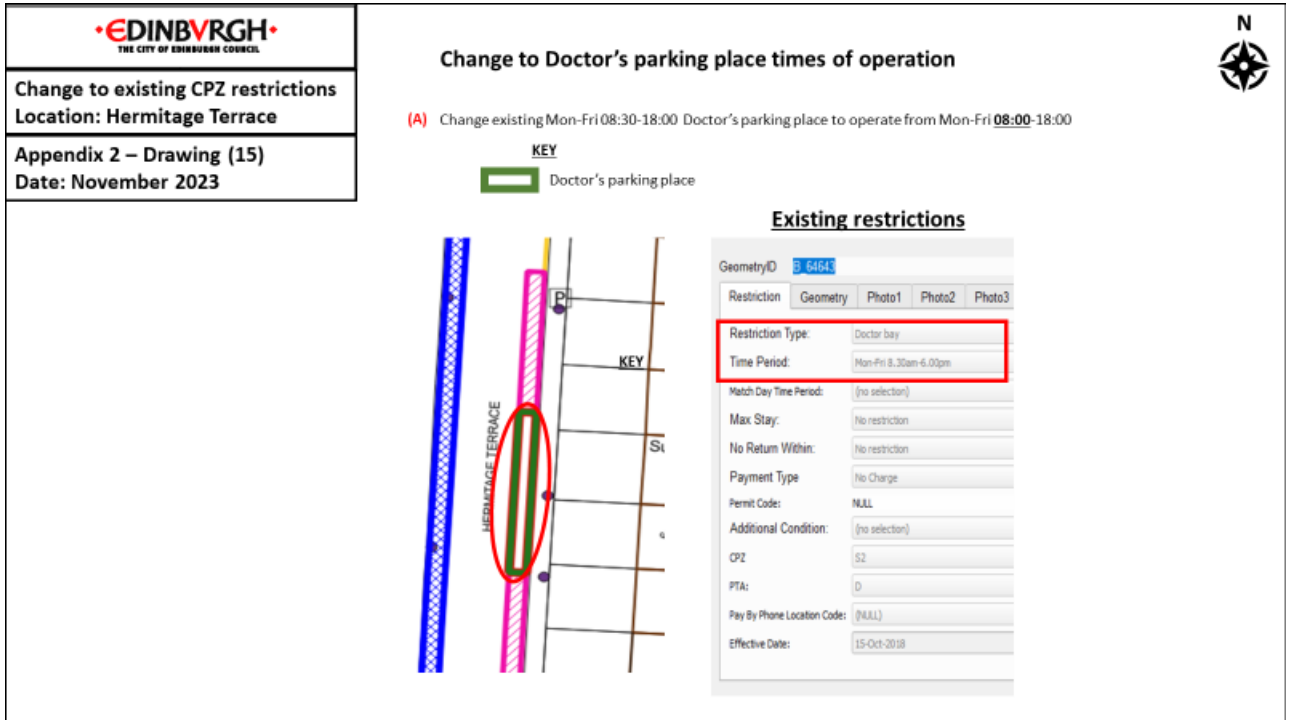
Drawing 13 – Warrender Park Road



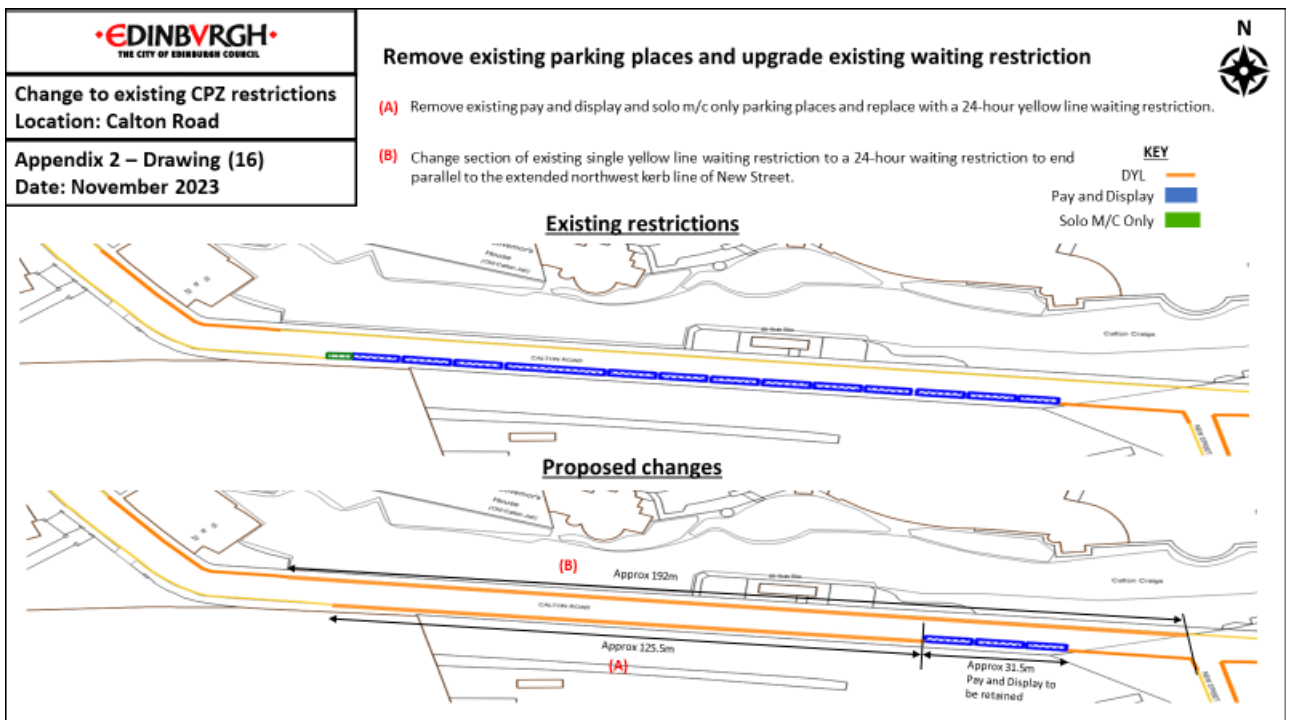
Drawing 14 – North Castle Street



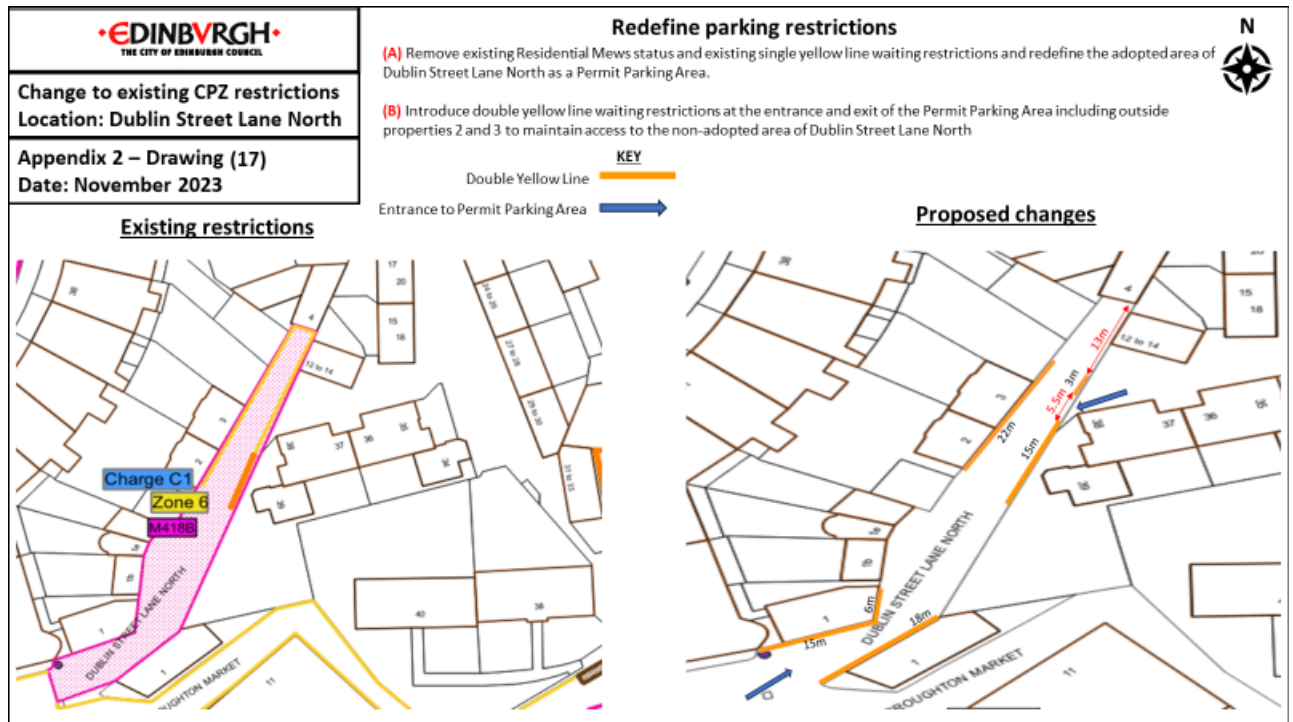
Drawing 15 – Hermitage Terrace



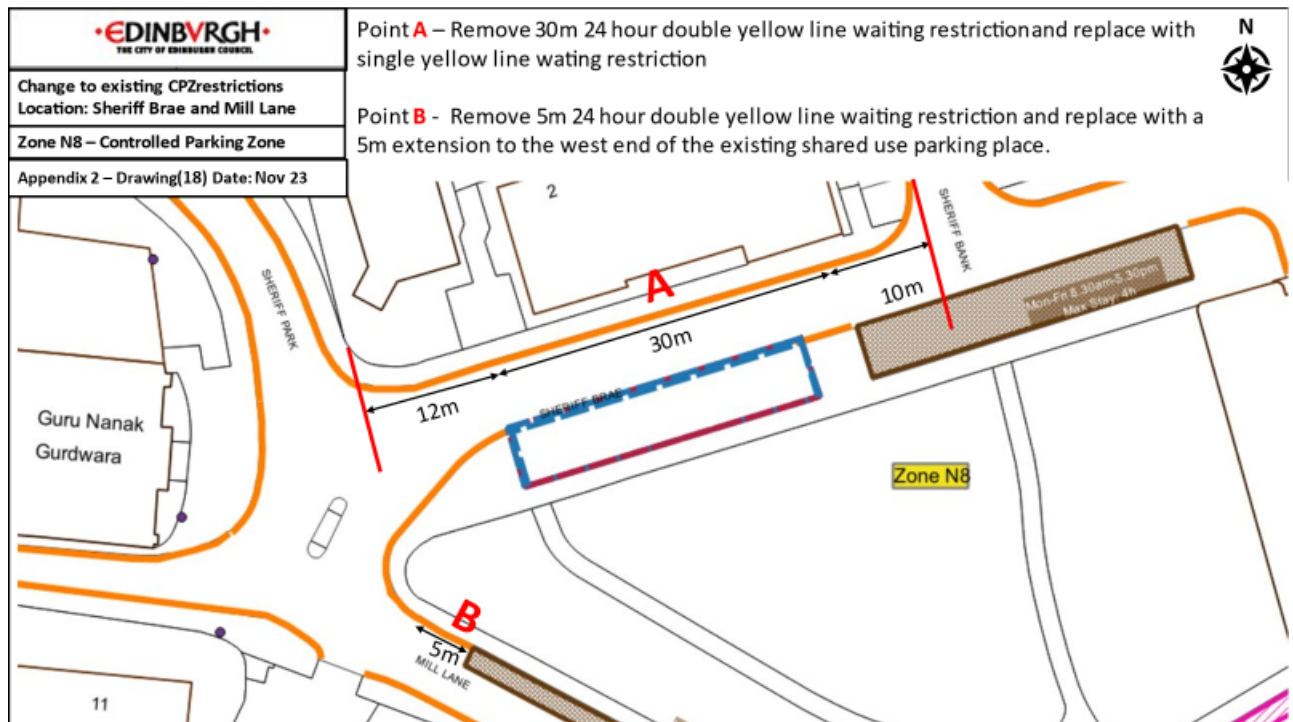
Drawing 16 – Calton Road



Drawing 17 – Dublin Street Lane North



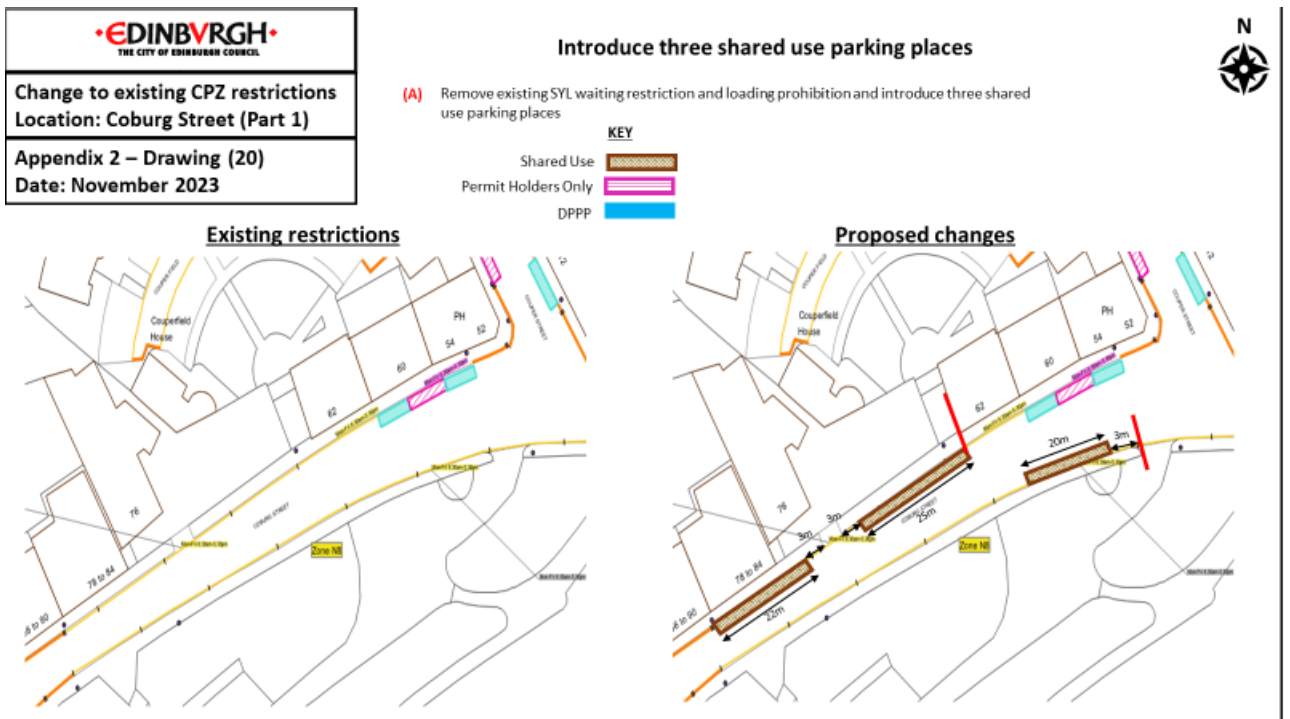
Drawing 18 – Sheriff Brae and Mill Lane



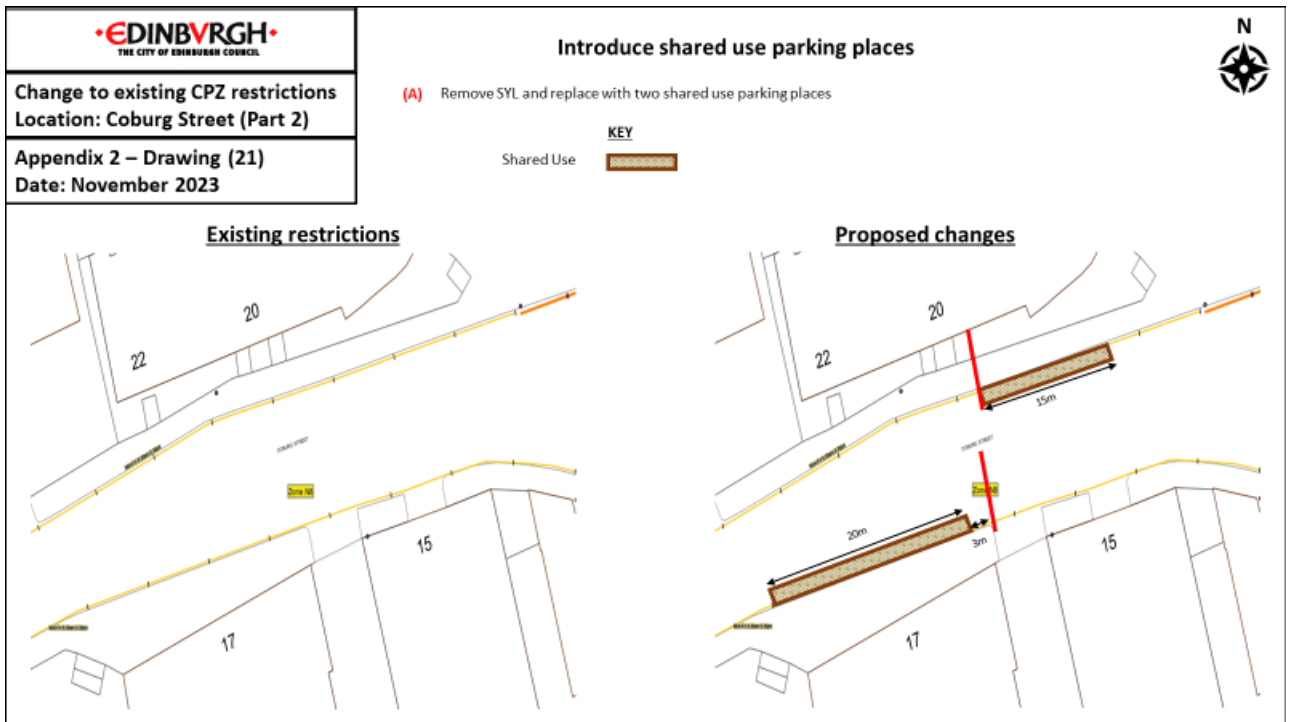
Drawing 19 – Dickson Street



Drawing 20 – Coburg Street (Part 1)



Drawing 21 – Coburg Street (Part 2)



Drawing 22 – Coburg Street (Part 3)

