EDINBVRGH
THE CITY OF EDINBURGH COUNCIL

The City of Edinburgh Council (Traffic Regulation; Restrictions on Waiting, Loading and Unloading, Stopping and Parking Places) Designation and Traffic Regulation Order 2018

This map is based upon Ordnance Survey material with the permission of Ordnance Survey on behalf of HMSO Crown copyright and database right. All rights reserved.
Licence number - 100023420

N

Scale at A3	1:1000
Effective Date	20-Jun-2022
Map Tile	1516
Revision	4
Status	CONFIRMED

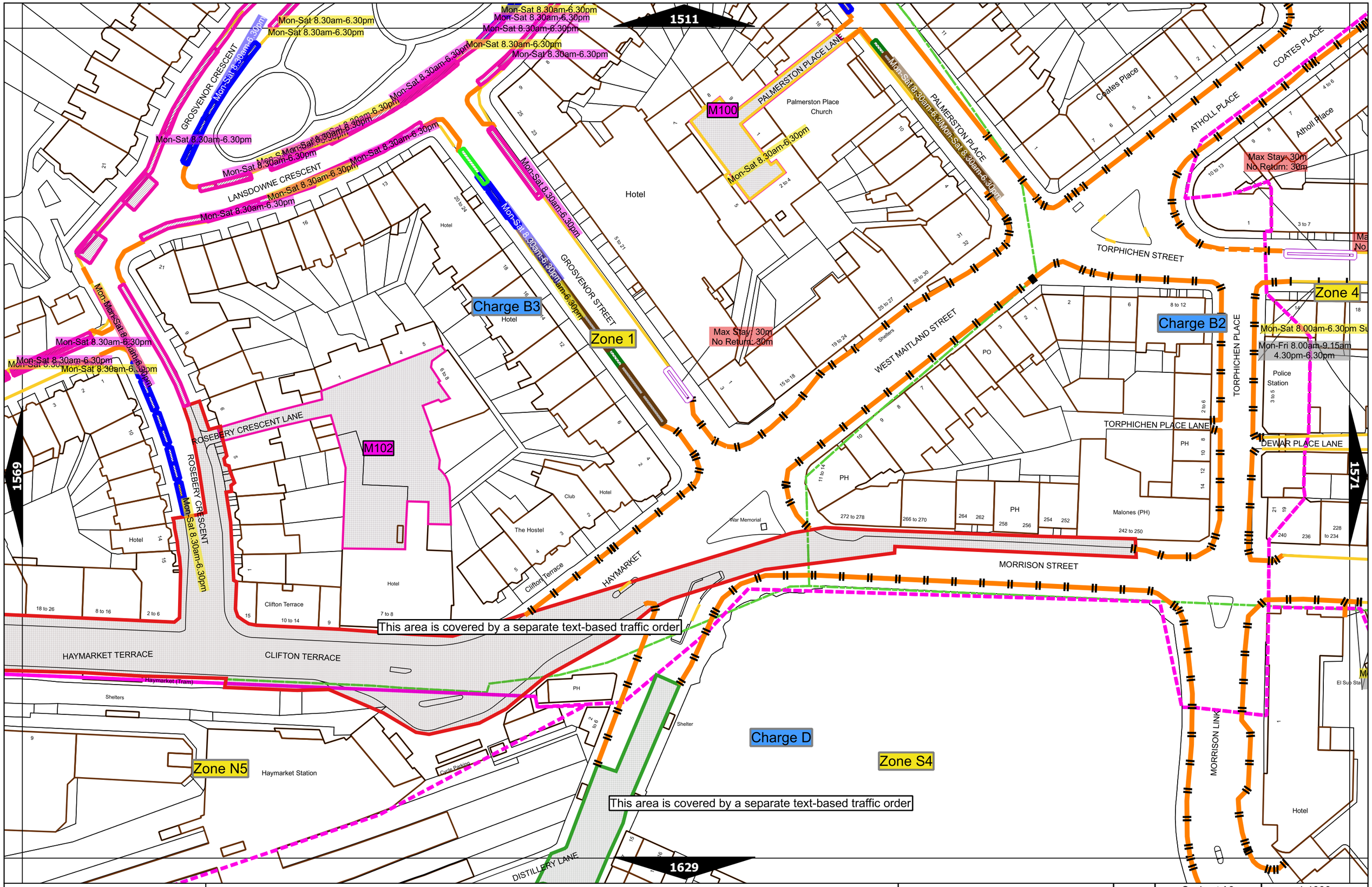

EDINBVRGH
THE CITY OF EDINBURGH COUNCIL

The City of Edinburgh Council (Traffic Regulation; Restrictions on Waiting, Loading and Unloading, Stopping and Parking Places) Designation and Traffic Regulation Order 2018

This map is based upon Ordnance Survey material with the permission of Ordnance Survey on behalf of HMSO Crown copyright and database right. All rights reserved. Licence number - 100023420

N

Scale at A3	1:1000
Effective Date	06-Feb-2023
Map Tile	1570
Revision	4
Status	CONFIRMED

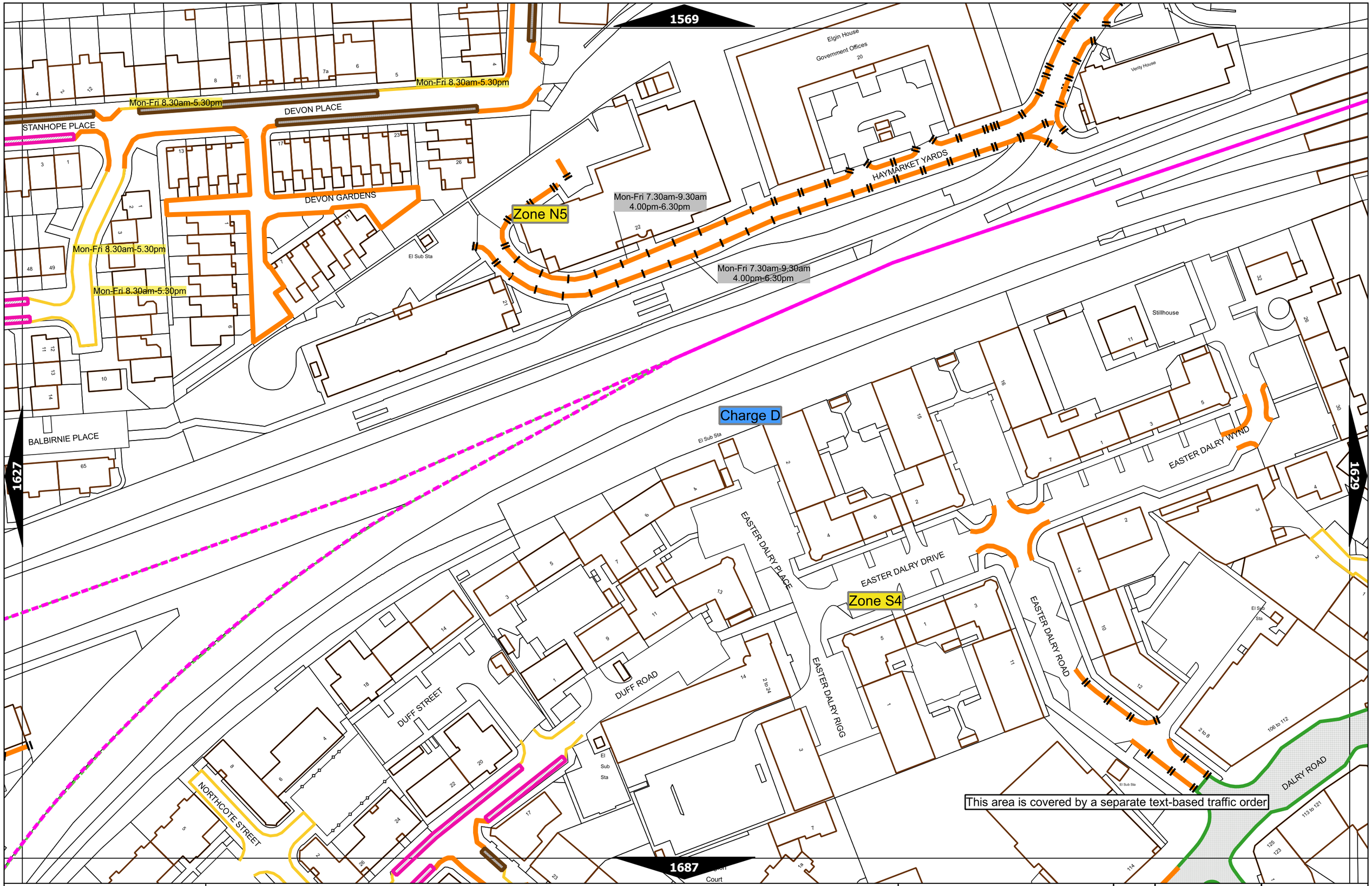

EDINBVRGH
THE CITY OF EDINBURGH COUNCIL

The City of Edinburgh Council (Traffic Regulation; Restrictions on Waiting, Loading and Unloading, Stopping and Parking Places) Designation and Traffic Regulation Order 2018

This map is based upon Ordnance Survey material with the permission of Ordnance Survey on behalf of HMSO Crown copyright and database right. All rights reserved.
Licence number - 100023420

N

Scale at A3	1:1000
Effective Date	06-Feb-2023
Map Tile	1628
Revision	4
Status	CONFIRMED

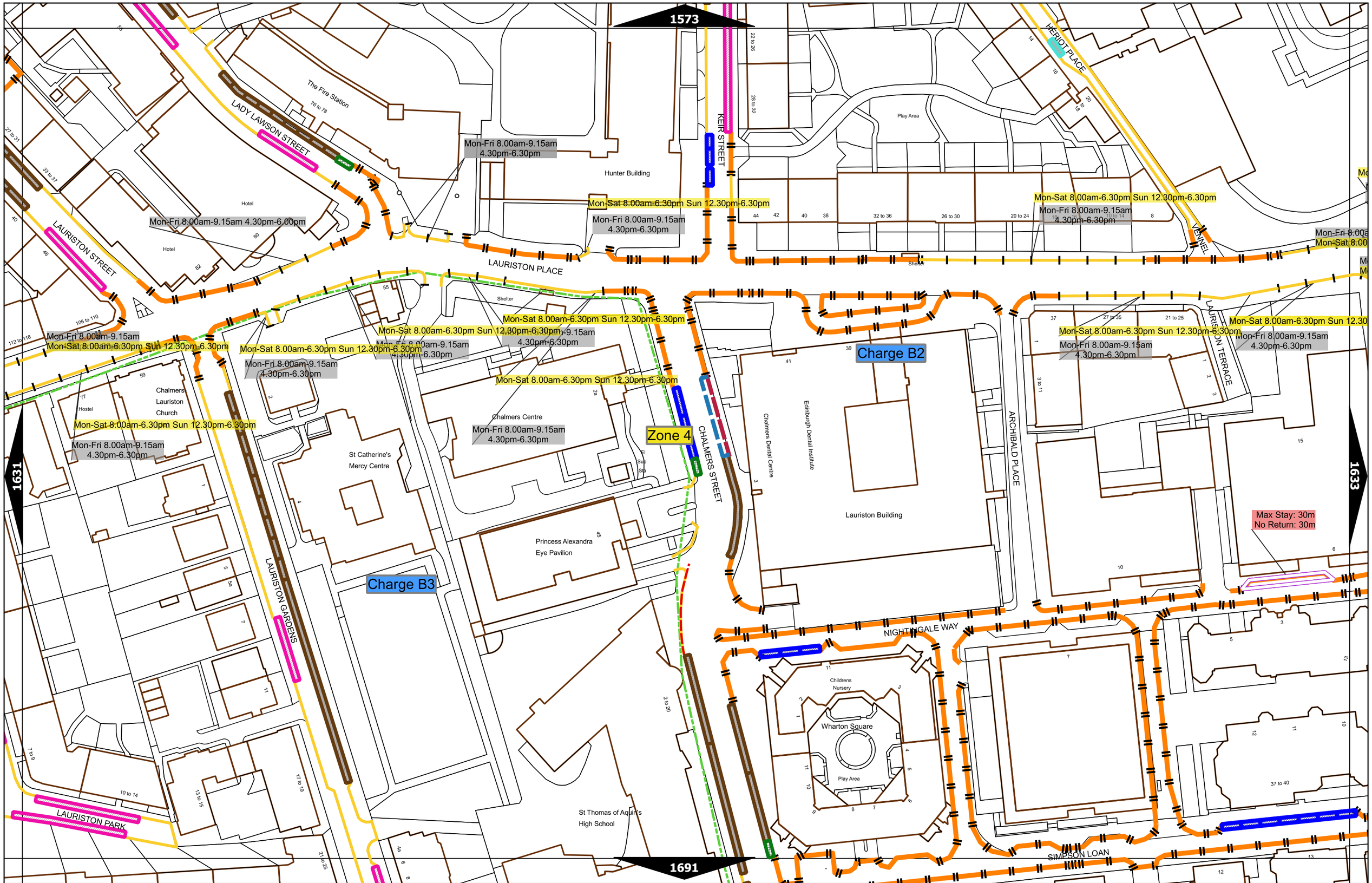

EDINBVRGH
THE CITY OF EDINBURGH COUNCIL

The City of Edinburgh Council (Traffic Regulation; Restrictions on Waiting, Loading and Unloading, Stopping and Parking Places) Designation and Traffic Regulation Order 2018

This map is based upon Ordnance Survey material with the permission of Ordnance Survey on behalf of HMSO Crown copyright and database right. All rights reserved.
Licence number - 100023420

N

Scale at A3	1:1000
Effective Date	31-Mar-2023
Map Tile	1632
Revision	3
Status	CONFIRMED

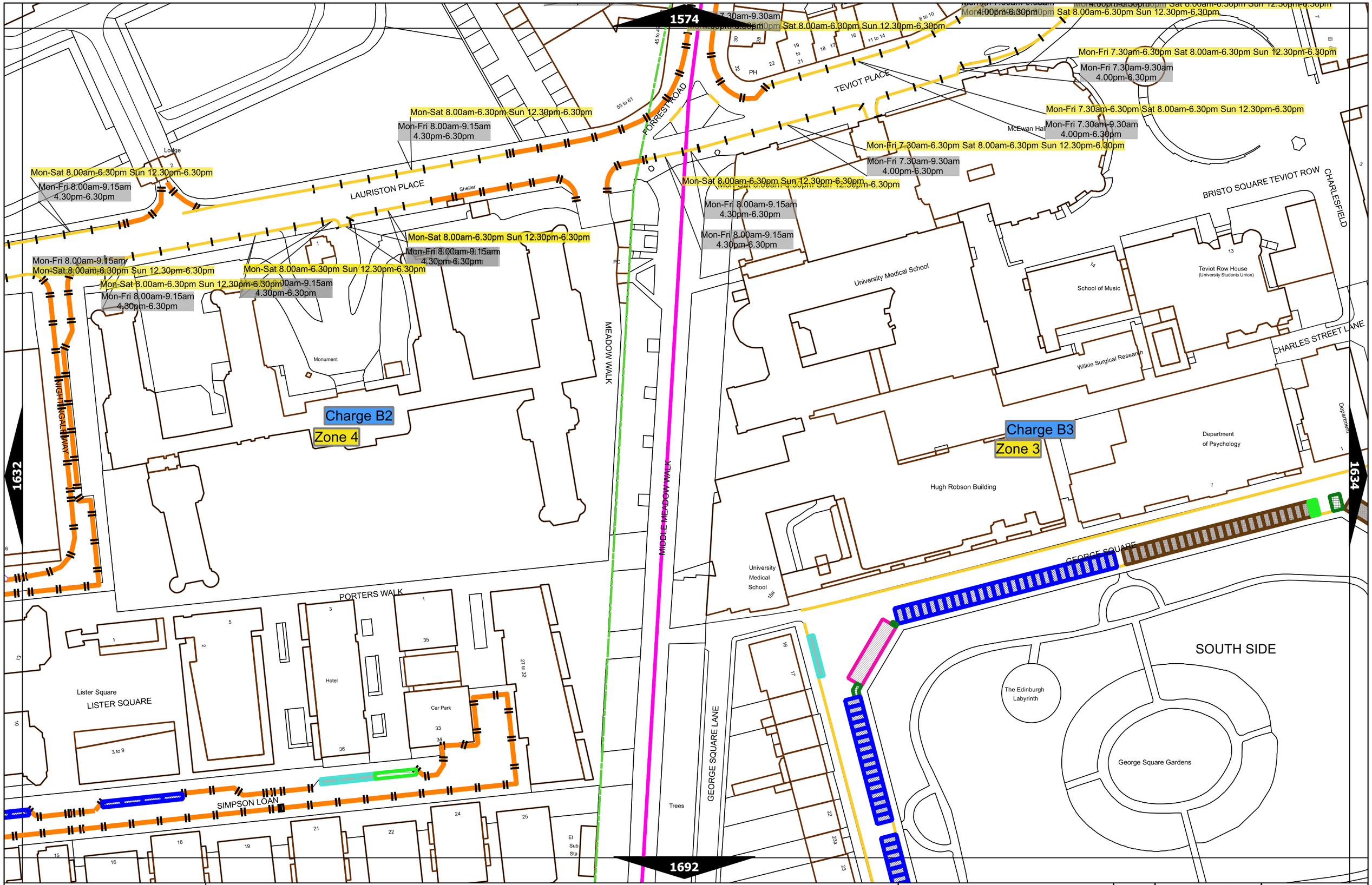

EDINBVRGH
THE CITY OF EDINBURGH COUNCIL

The City of Edinburgh Council (Traffic Regulation; Restrictions on Waiting, Loading and Unloading, Stopping and Parking Places) Designation and Traffic Regulation Order 2018

This map is based upon Ordnance Survey material with the permission of Ordnance Survey on behalf of HMSO Crown copyright and database right. All rights reserved.
Licence number - 100023420

N

Scale at A3	1:1000
Effective Date	20-Jun-2022
Map Tile	1633
Revision	3
Status	CONFIRMED

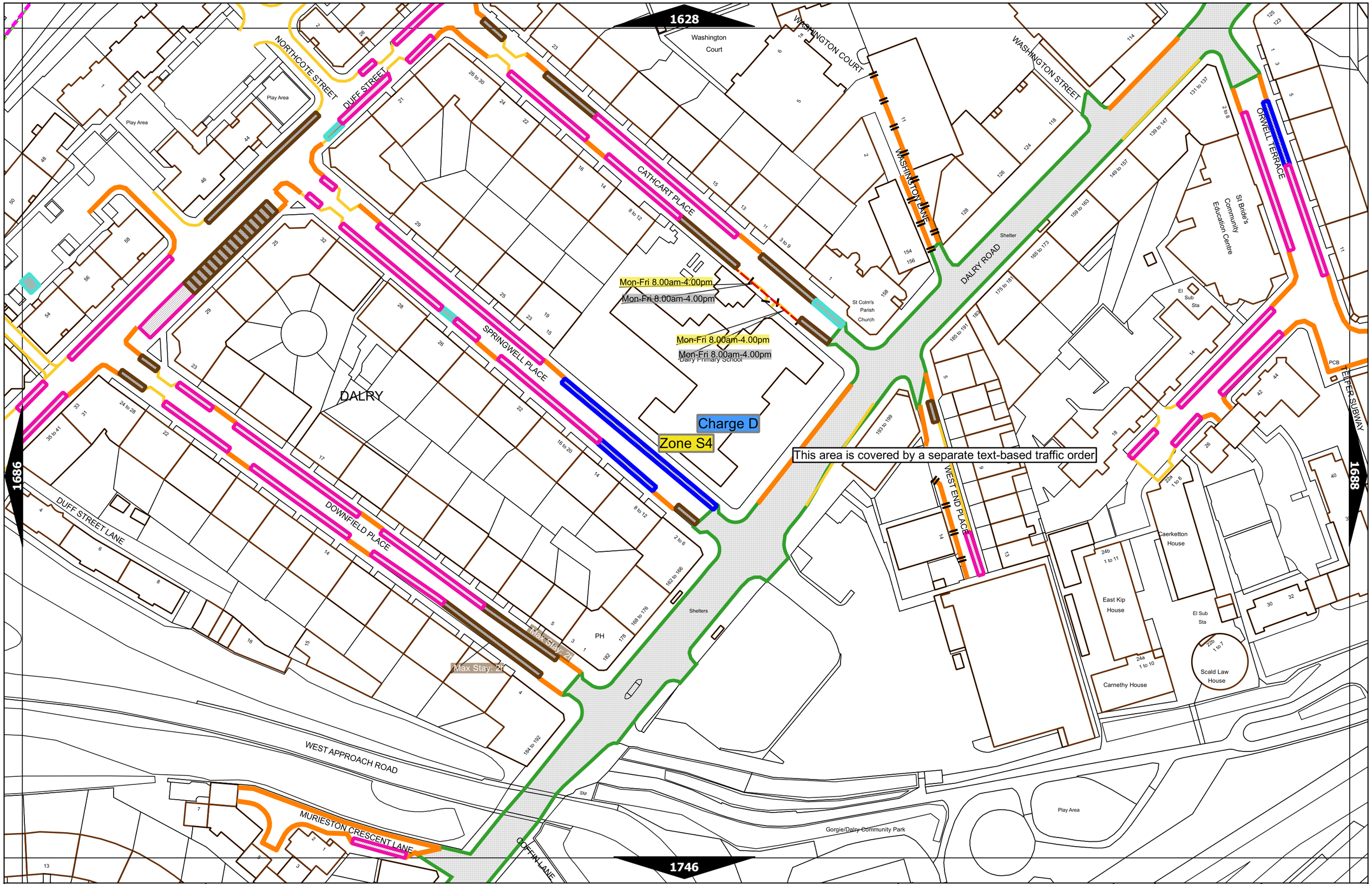

EDINBVRGH
THE CITY OF EDINBURGH COUNCIL

The City of Edinburgh Council (Traffic Regulation; Restrictions on Waiting, Loading and Unloading, Stopping and Parking Places) Designation and Traffic Regulation Order 2018

This map is based upon Ordnance Survey material with the permission of Ordnance Survey on behalf of HMSO Crown copyright and database right. All rights reserved. Licence number - 100023420

N

Scale at A3	1:1000
Effective Date	25-Sep-2023
Map Tile	1687
Revision	4
Status	CONFIRMED

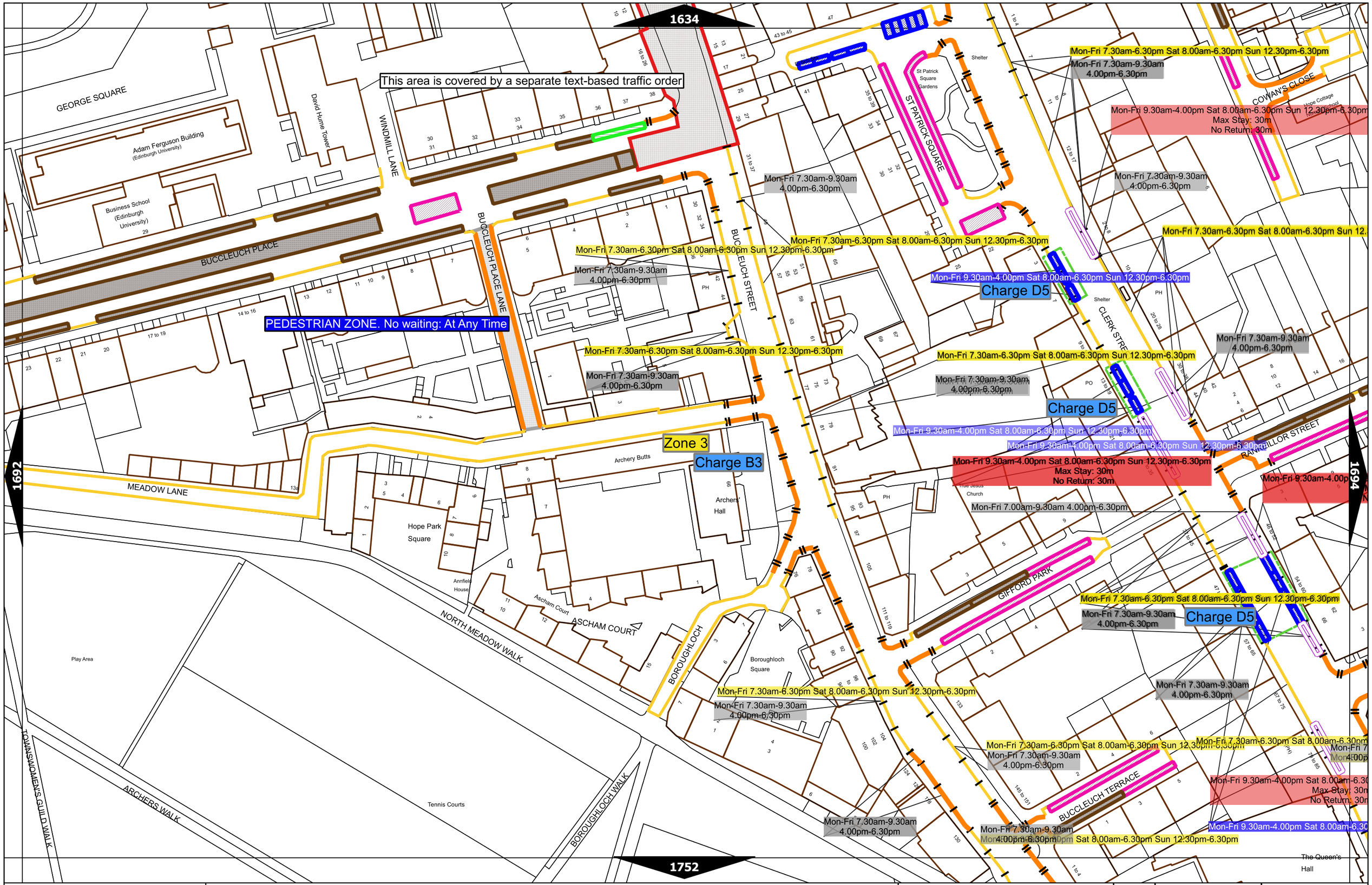

EDINBVRGH
THE CITY OF EDINBURGH COUNCIL

The City of Edinburgh Council (Traffic Regulation; Restrictions on Waiting, Loading and Unloading, Stopping and Parking Places) Designation and Traffic Regulation Order 2018

This map is based upon Ordnance Survey material with the permission of Ordnance Survey on behalf of HMSO Crown copyright and database right. All rights reserved.
Licence number - 100023420

N

Scale at A3	1:1000
Effective Date	20-Jun-2022
Map Tile	1693
Revision	3
Status	CONFIRMED

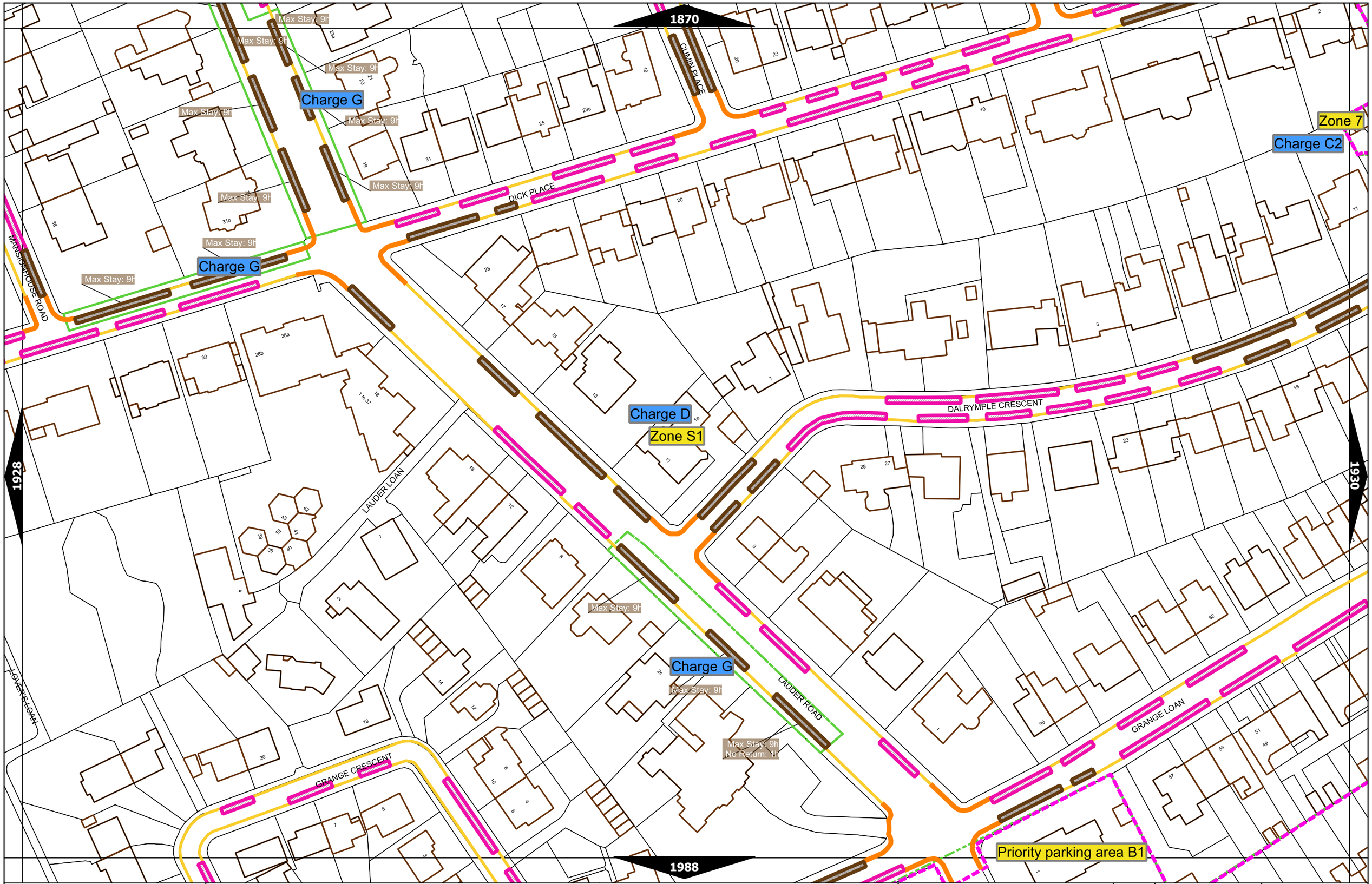

EDINBVRGH
THE CITY OF EDINBURGH COUNCIL

The City of Edinburgh Council (Traffic Regulation; Restrictions on Waiting, Loading and Unloading, Stopping and Parking Places) Designation and Traffic Regulation Order 2018

This map is based upon Ordnance Survey material with the permission of Ordnance Survey on behalf of HMSO Crown copyright and database right. All rights reserved. Licence number - 100023420

N

Scale at A3	1:1000
Effective Date	20-Jun-2022
Map Tile	1929
Revision	2
Status	CONFIRMED

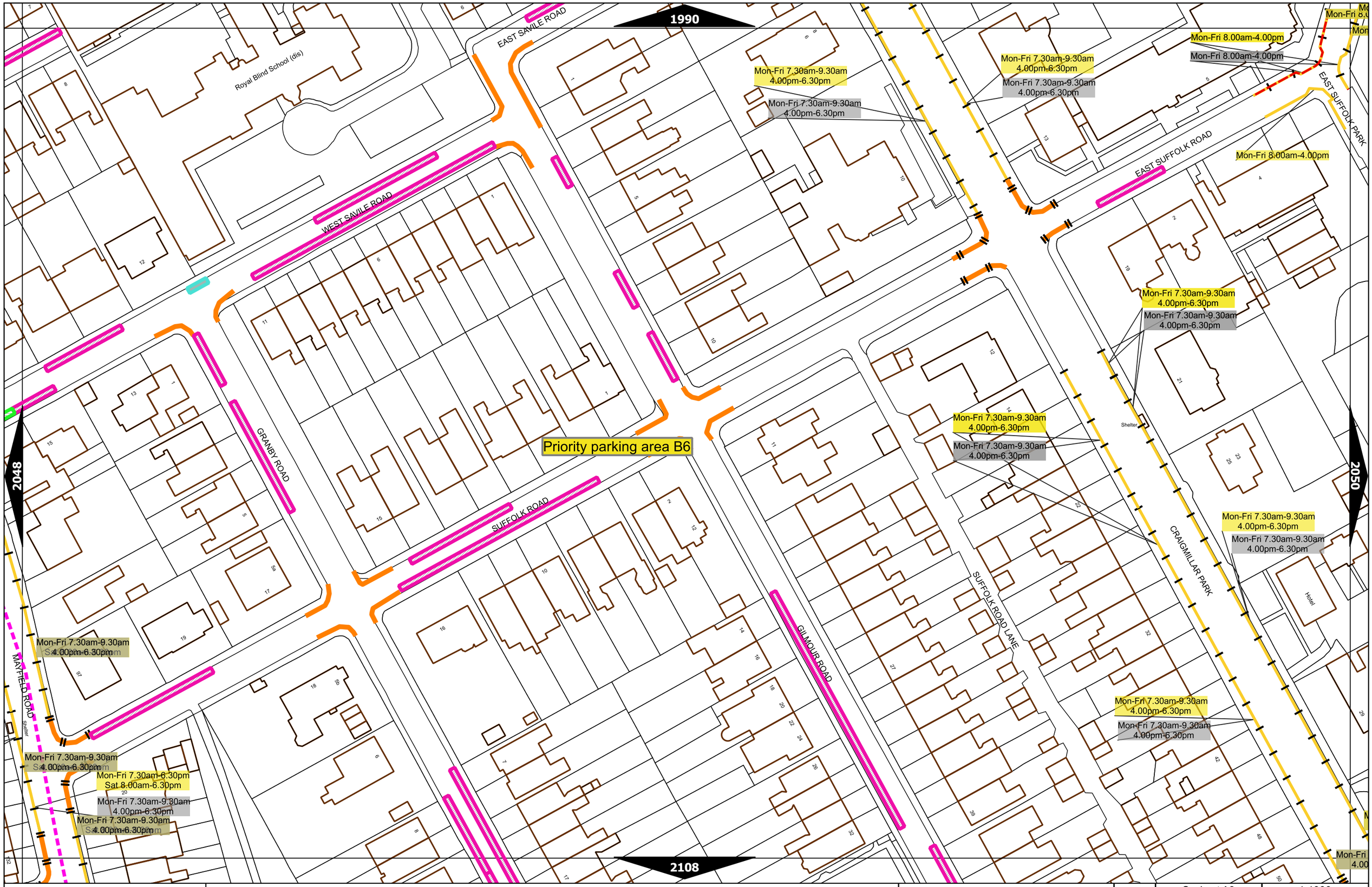

EDINBVRGH
THE CITY OF EDINBURGH COUNCIL

The City of Edinburgh Council (Traffic Regulation; Restrictions on Waiting, Loading and Unloading, Stopping and Parking Places) Designation and Traffic Regulation Order 2018

This map is based upon Ordnance Survey material with the permission of Ordnance Survey on behalf of HMSO Crown copyright and database right. All rights reserved. Licence number - 100023420

N

Scale at A3	1:1000
Effective Date	15-Oct-2018
Map Tile	2049
Revision	1
Status	CONFIRMED