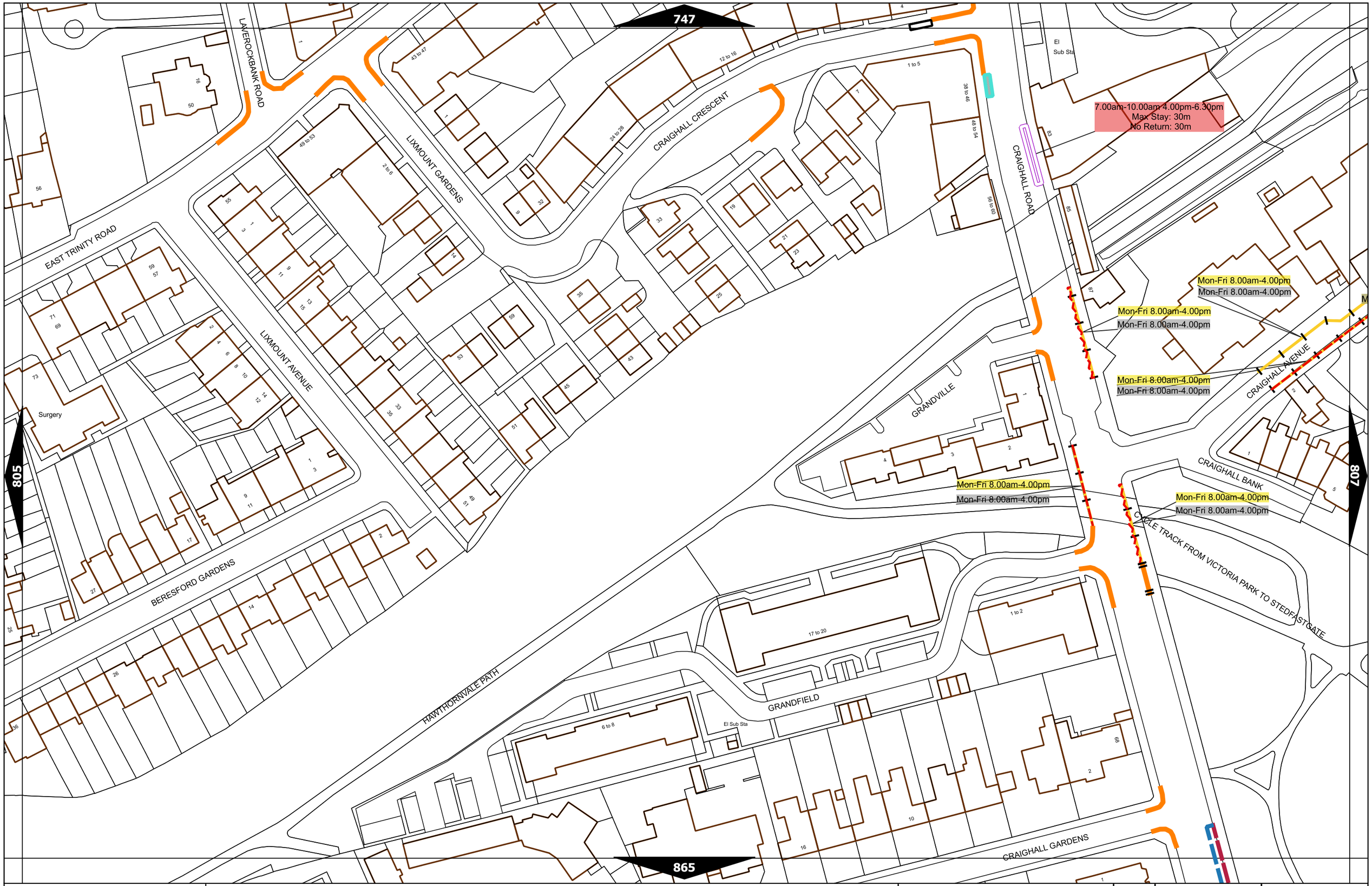


EDINBVRGH
THE CITY OF EDINBURGH COUNCIL

The City of Edinburgh Council (Traffic Regulation; Restrictions on Waiting, Loading and Unloading, Stopping and Parking Places) Designation and Traffic Regulation Order 2018

This map is based upon Ordnance Survey material with the permission of Ordnance Survey on behalf of HMSO Crown copyright and database right. All rights reserved.
Licence number - 100023420

N

| | |
|---|---|
| Scale at A3 | 1:1000 |
| Effective Date | 31-Mar-2023 |
| Map Tile | 806 |
| Revision | 5 |
| Status | CONFIRMED |

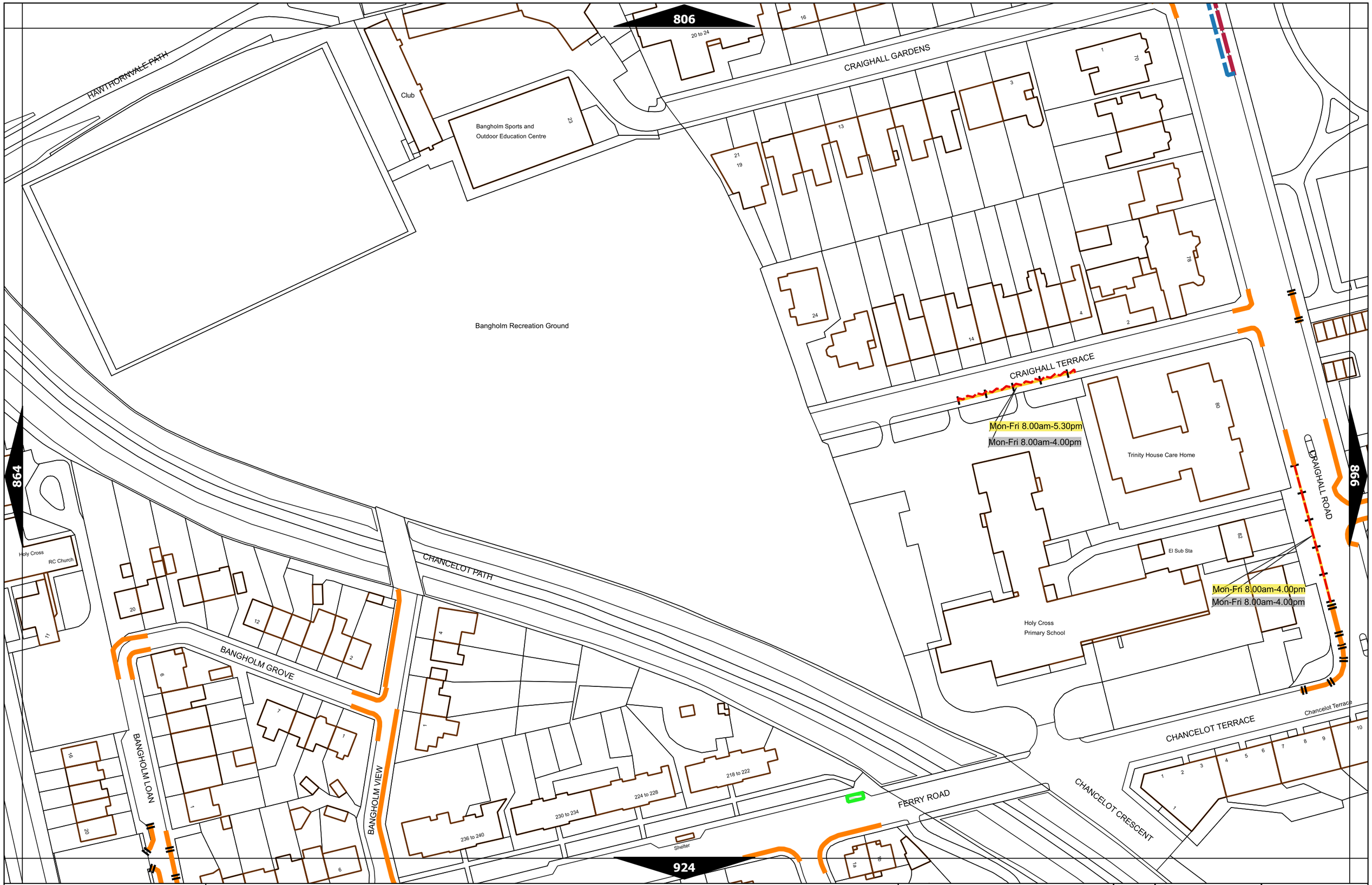


EDINBVRGH
THE CITY OF EDINBURGH COUNCIL

The City of Edinburgh Council (Traffic Regulation; Restrictions on Waiting, Loading and Unloading, Stopping and Parking Places) Designation and Traffic Regulation Order 2018

This map is based upon Ordnance Survey material with the permission of Ordnance Survey on behalf of HMSO Crown copyright and database right. All rights reserved.
Licence number - 100023420

N

| | |
|---|---|
| Scale at A3 | 1:1000 |
| Effective Date | 31-Mar-2023 |
| Map Tile | 865 |
| Revision | 5 |
| Status | CONFIRMED |

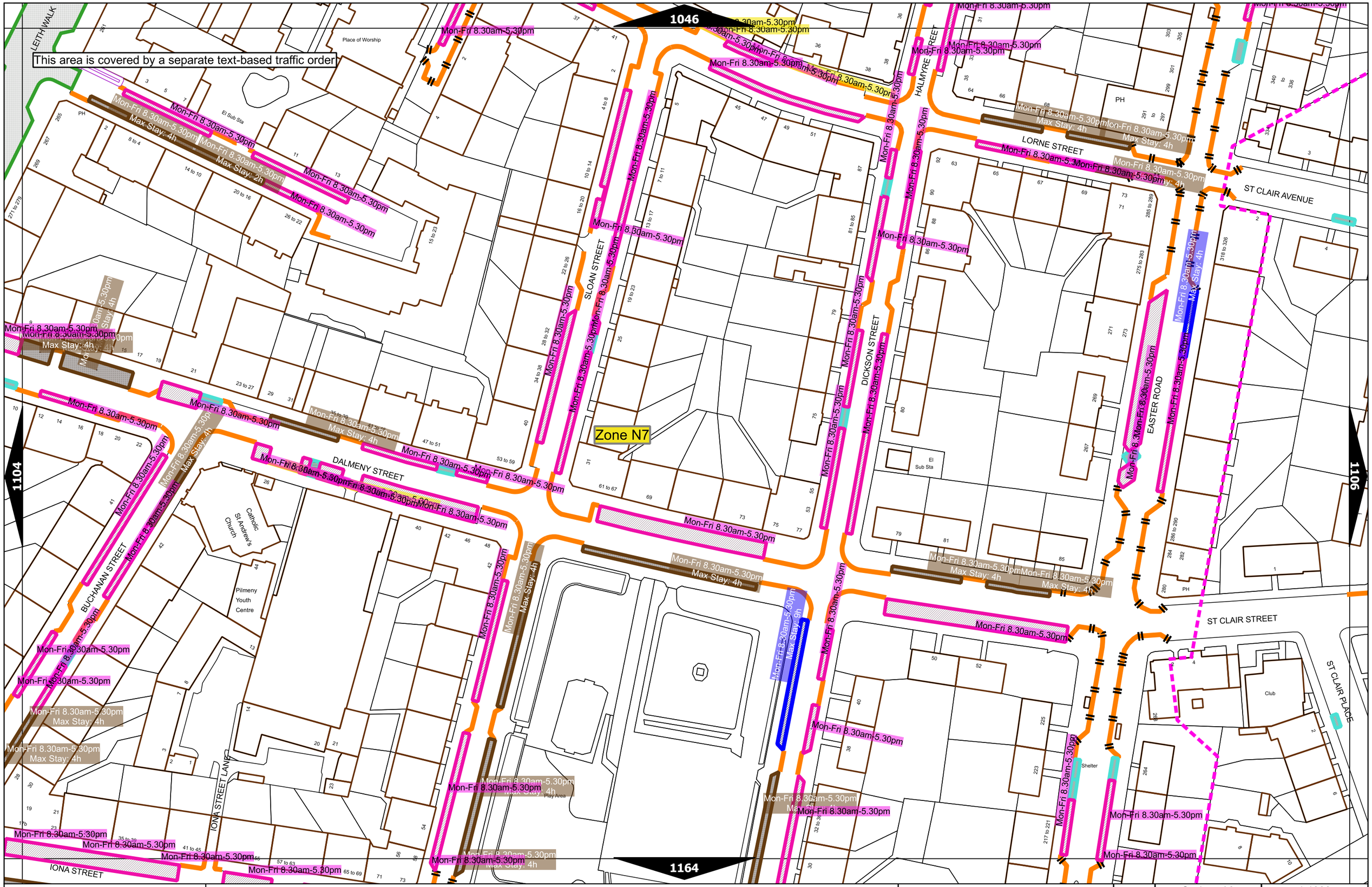


EDINBVRGH
THE CITY OF EDINBURGH COUNCIL

The City of Edinburgh Council (Traffic Regulation; Restrictions on Waiting, Loading and Unloading, Stopping and Parking Places) Designation and Traffic Regulation Order 2018

This map is based upon Ordnance Survey material with the permission of Ordnance Survey on behalf of HMSO Crown copyright and database right. All rights reserved. Licence number - 100023420

N

| | |
|---|---|
| Scale at A3 | 1:1000 |
| Effective Date | 31-Mar-2023 |
| Map Tile | 1105 |
| Revision | 4 |
| Status | CONFIRMED |

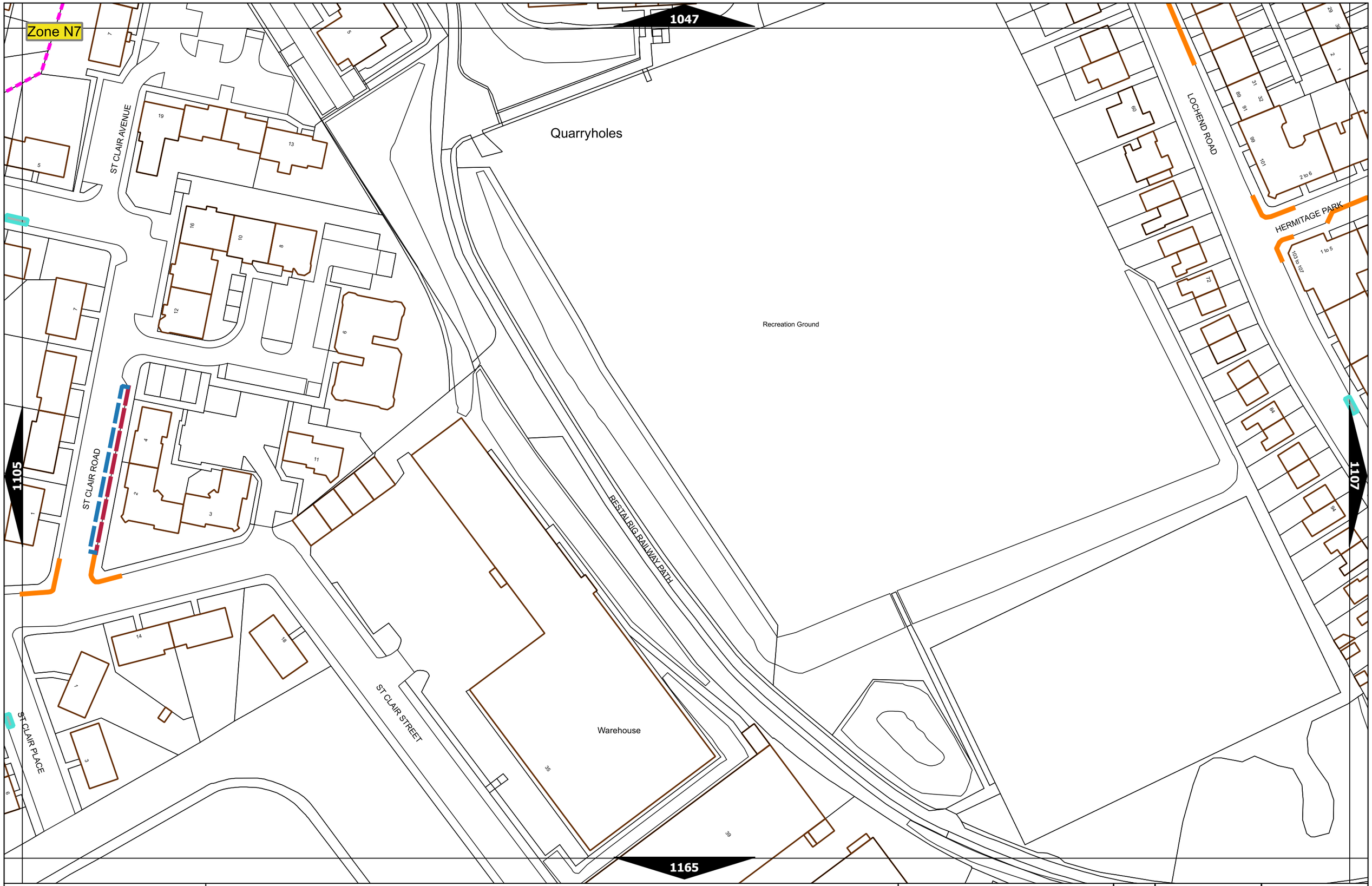


EDINBVRGH
THE CITY OF EDINBURGH COUNCIL

The City of Edinburgh Council (Traffic Regulation; Restrictions on Waiting, Loading and Unloading, Stopping and Parking Places) Designation and Traffic Regulation Order 2018

This map is based upon Ordnance Survey material with the permission of Ordnance Survey on behalf of HMSO Crown copyright and database right. All rights reserved.
Licence number - 100023420

N

| | |
|---|---|
| Scale at A3 | 1:1000 |
| Effective Date | 31-Mar-2023 |
| Map Tile | 1106 |
| Revision | 3 |
| Status | CONFIRMED |

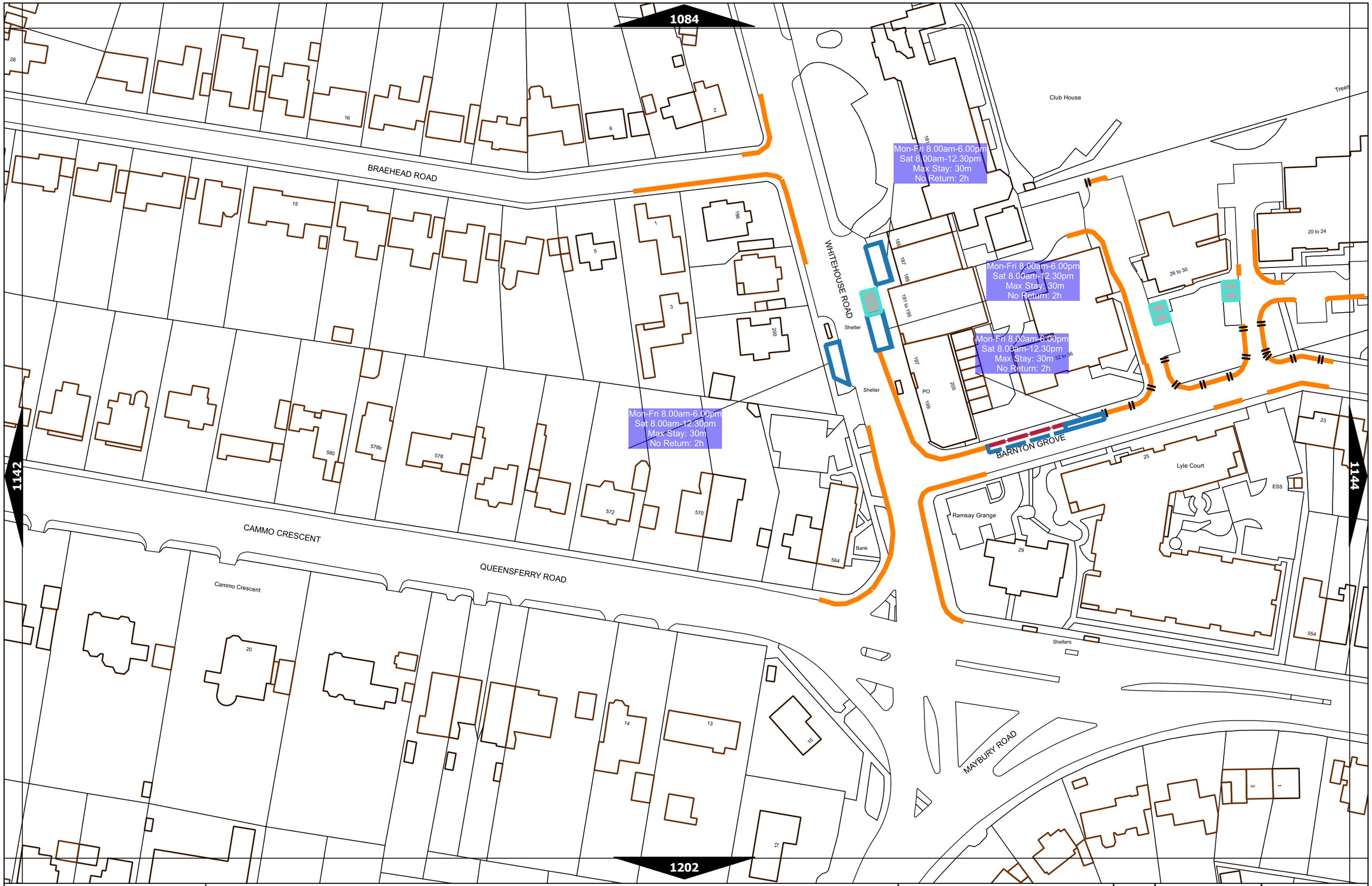


EDINBVRGH
THE CITY OF EDINBURGH COUNCIL

The City of Edinburgh Council (Traffic Regulation; Restrictions on Waiting, Loading and Unloading, Stopping and Parking Places) Designation and Traffic Regulation Order 2018

This map is based upon Ordnance Survey material with the permission of Ordnance Survey on behalf of HMSO Crown copyright and database right. All rights reserved.
Licence number - 100023420

N

| | |
|---|---|
| Scale at A3 | 1:1000 |
| Effective Date | 31-Mar-2023 |
| Map Tile | 1143 |
| Revision | 3 |
| Status | CONFIRMED |

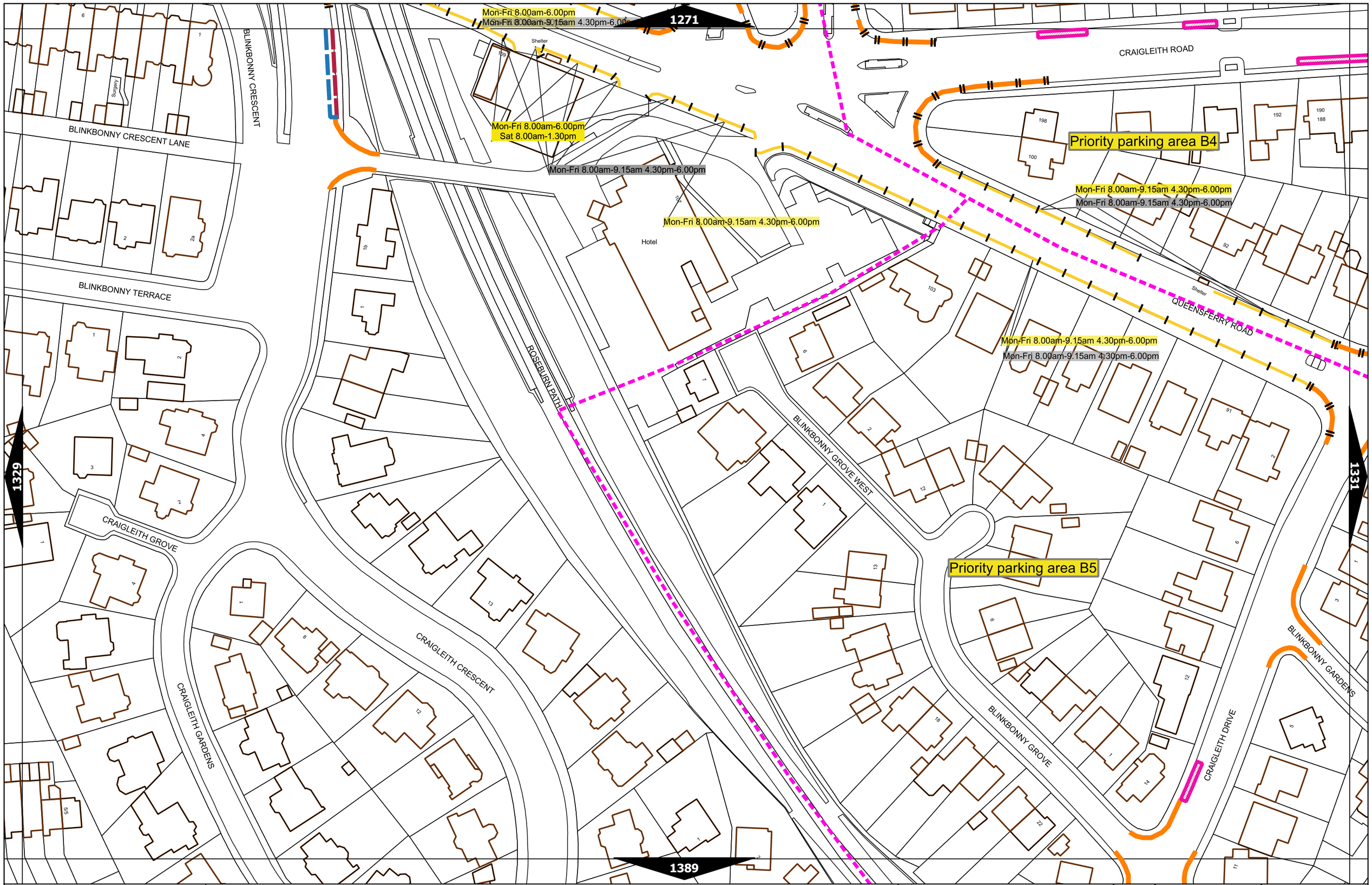


EDINBVRGH
THE CITY OF EDINBURGH COUNCIL

The City of Edinburgh Council (Traffic Regulation; Restrictions on Waiting, Loading and Unloading, Stopping and Parking Places) Designation and Traffic Regulation Order 2018

This map is based upon Ordnance Survey material with the permission of Ordnance Survey on behalf of HMSO Crown copyright and database right. All rights reserved.
Licence number - 100023420

N

| | |
|---|---|
| Scale at A3 | 1:1000 |
| Effective Date | 31-Mar-2023 |
| Map Tile | 1330 |
| Revision | 3 |
| Status | CONFIRMED |

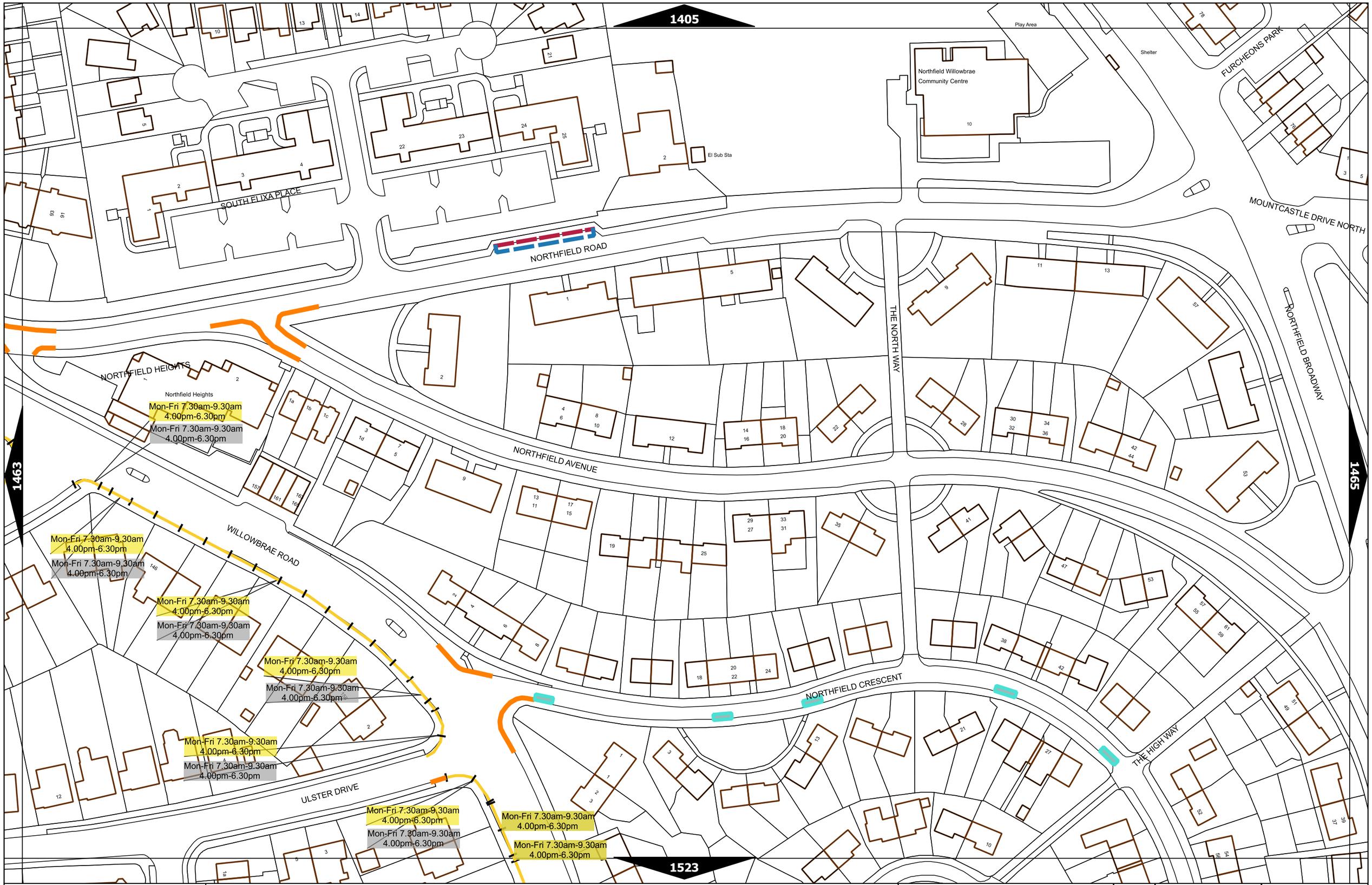


EDINBVRGH
THE CITY OF EDINBURGH COUNCIL

The City of Edinburgh Council (Traffic Regulation; Restrictions on Waiting, Loading and Unloading, Stopping and Parking Places) Designation and Traffic Regulation Order 2018

This map is based upon Ordnance Survey material with the permission of Ordnance Survey on behalf of HMSO Crown copyright and database right. All rights reserved. Licence number - 100023420

N

| | |
|---|---|
| Scale at A3 | 1:1000 |
| Effective Date | 31-Mar-2023 |
| Map Tile | 1464 |
| Revision | 2 |
| Status | CONFIRMED |

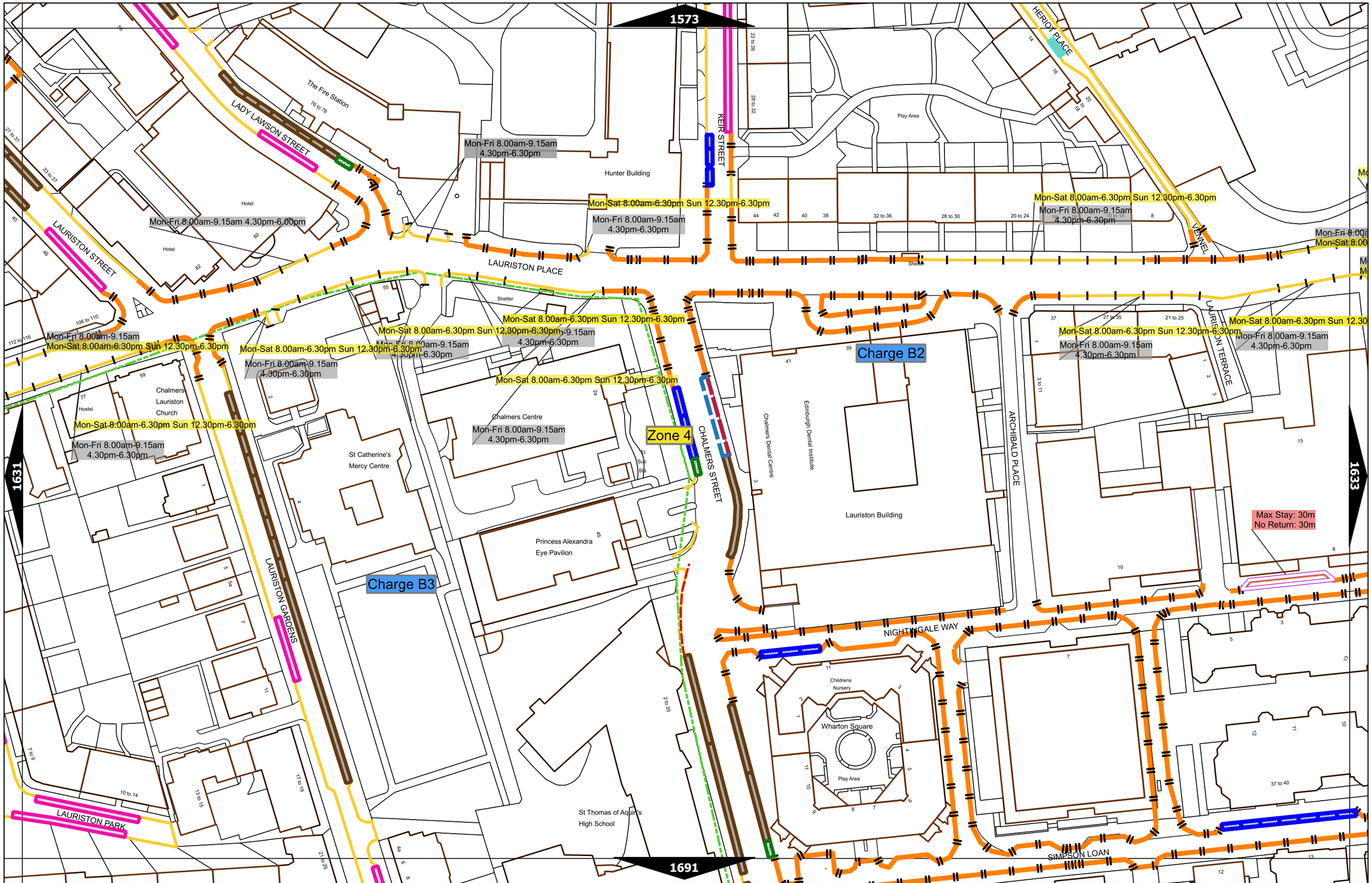


EDINBVRGH
THE CITY OF EDINBURGH COUNCIL

The City of Edinburgh Council (Traffic Regulation; Restrictions on Waiting, Loading and Unloading, Stopping and Parking Places) Designation and Traffic Regulation Order 2018

This map is based upon Ordnance Survey material with the permission of Ordnance Survey on behalf of HMSO Crown copyright and database right. All rights reserved.
Licence number - 100023420

N

| | |
|---|---|
| Scale at A3 | 1:1000 |
| Effective Date | 31-Mar-2023 |
| Map Tile | 1632 |
| Revision | 3 |
| Status | CONFIRMED |

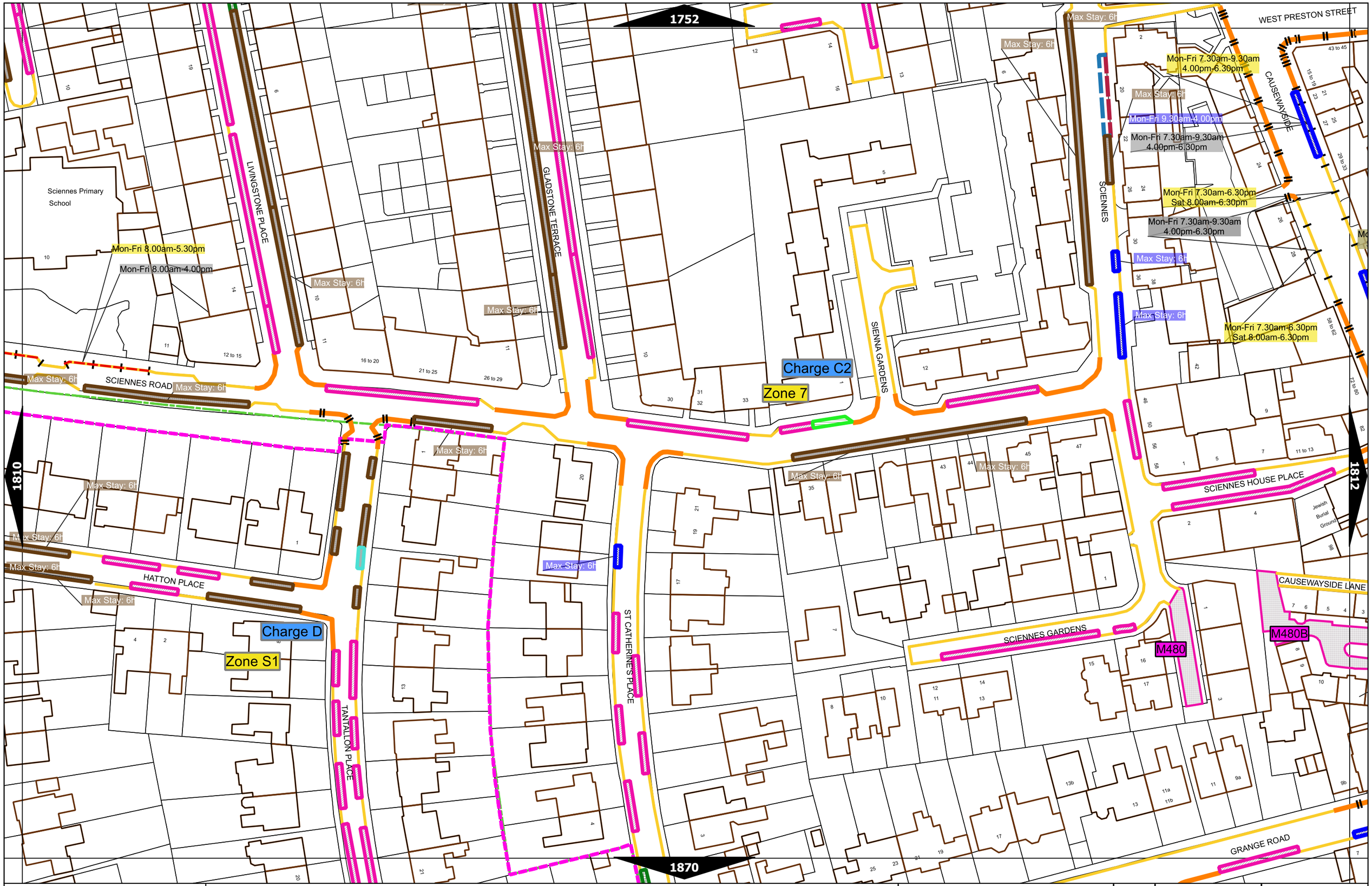


EDINBVRGH
THE CITY OF EDINBURGH COUNCIL

The City of Edinburgh Council (Traffic Regulation; Restrictions on Waiting, Loading and Unloading, Stopping and Parking Places) Designation and Traffic Regulation Order 2018

This map is based upon Ordnance Survey material with the permission of Ordnance Survey on behalf of HMSO Crown copyright and database right. All rights reserved. Licence number - 100023420

N

| | |
|---|---|
| Scale at A3 | 1:1000 |
| Effective Date | 31-Mar-2023 |
| Map Tile | 1811 |
| Revision | 4 |
| Status | CONFIRMED |

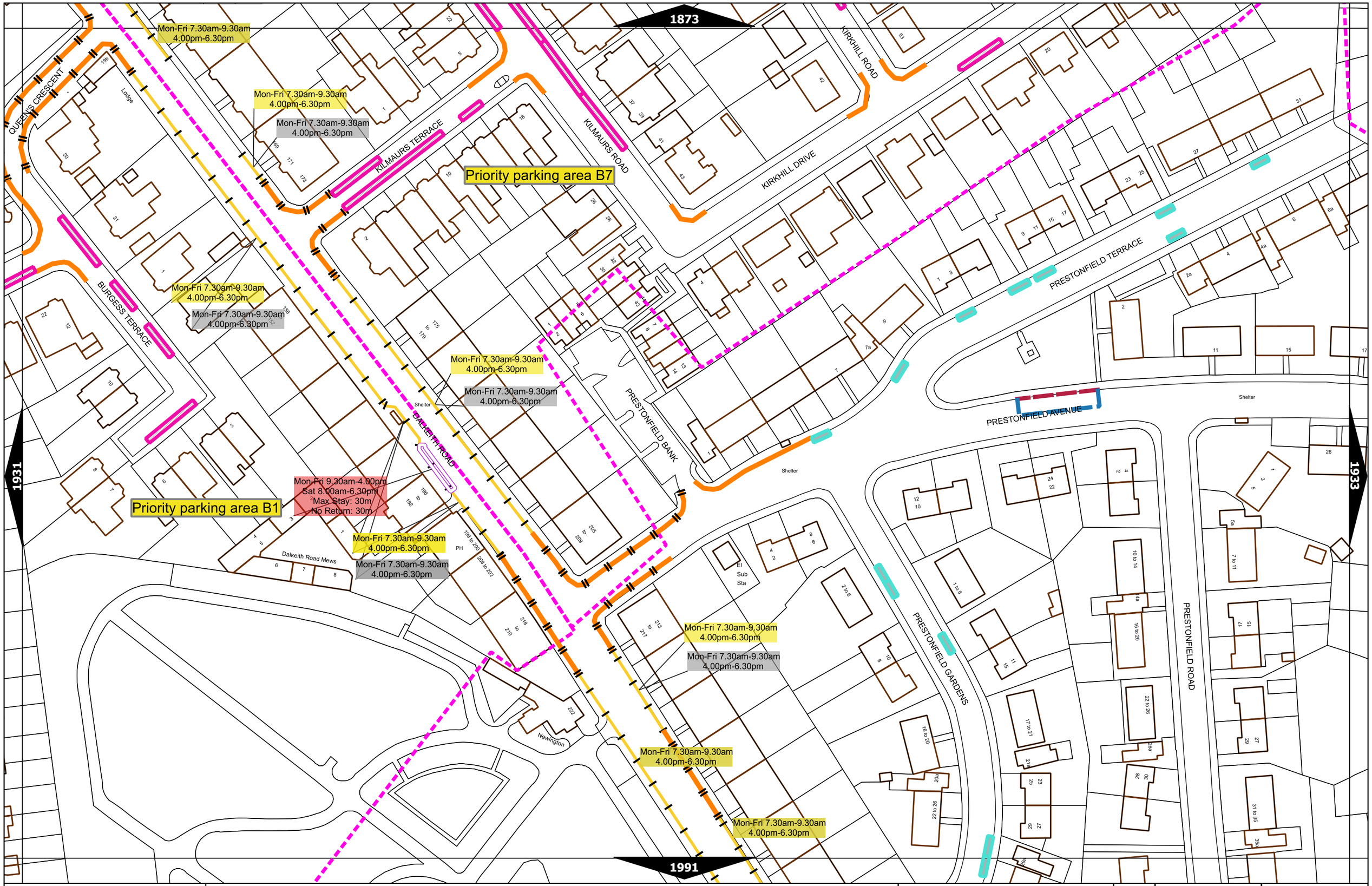


EDINBVRGH
THE CITY OF EDINBURGH COUNCIL

The City of Edinburgh Council (Traffic Regulation; Restrictions on Waiting, Loading and Unloading, Stopping and Parking Places) Designation and Traffic Regulation Order 2018

This map is based upon Ordnance Survey material with the permission of Ordnance Survey on behalf of HMSO Crown copyright and database right. All rights reserved. Licence number - 100023420

N

| | |
|---|---|
| Scale at A3 | 1:1000 |
| Effective Date | 31-Mar-2023 |
| Map Tile | 1932 |
| Revision | 2 |
| Status | CONFIRMED |

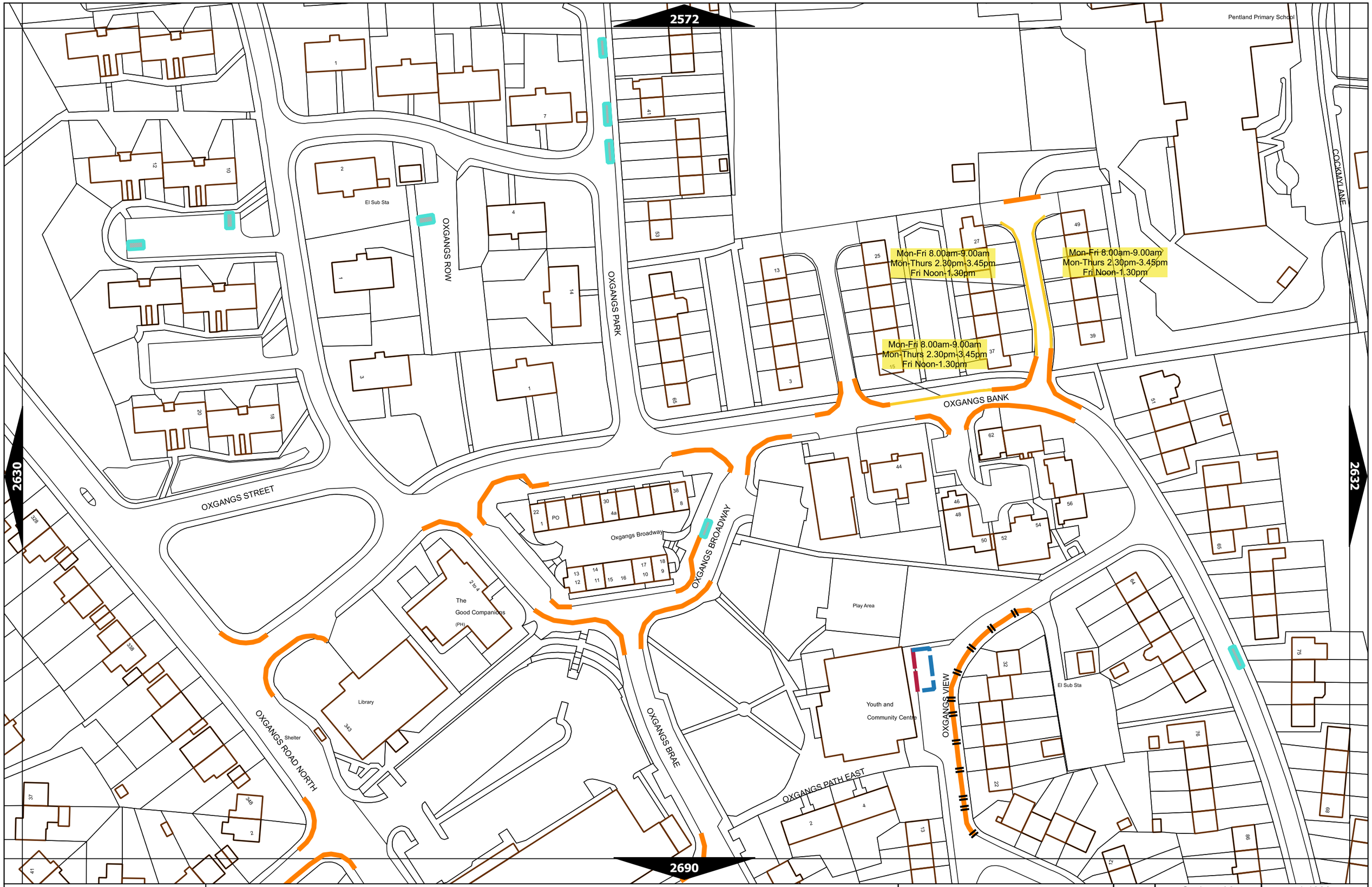


EDINBVRGH
THE CITY OF EDINBURGH COUNCIL

The City of Edinburgh Council (Traffic Regulation; Restrictions on Waiting, Loading and Unloading, Stopping and Parking Places) Designation and Traffic Regulation Order 2018

This map is based upon Ordnance Survey material with the permission of Ordnance Survey on behalf of HMSO Crown copyright and database right. All rights reserved. Licence number - 100023420

N

| | |
|---|---|
| Scale at A3 | 1:1000 |
| Effective Date | 31-Mar-2023 |
| Map Tile | 2631 |
| Revision | 5 |
| Status | CONFIRMED |