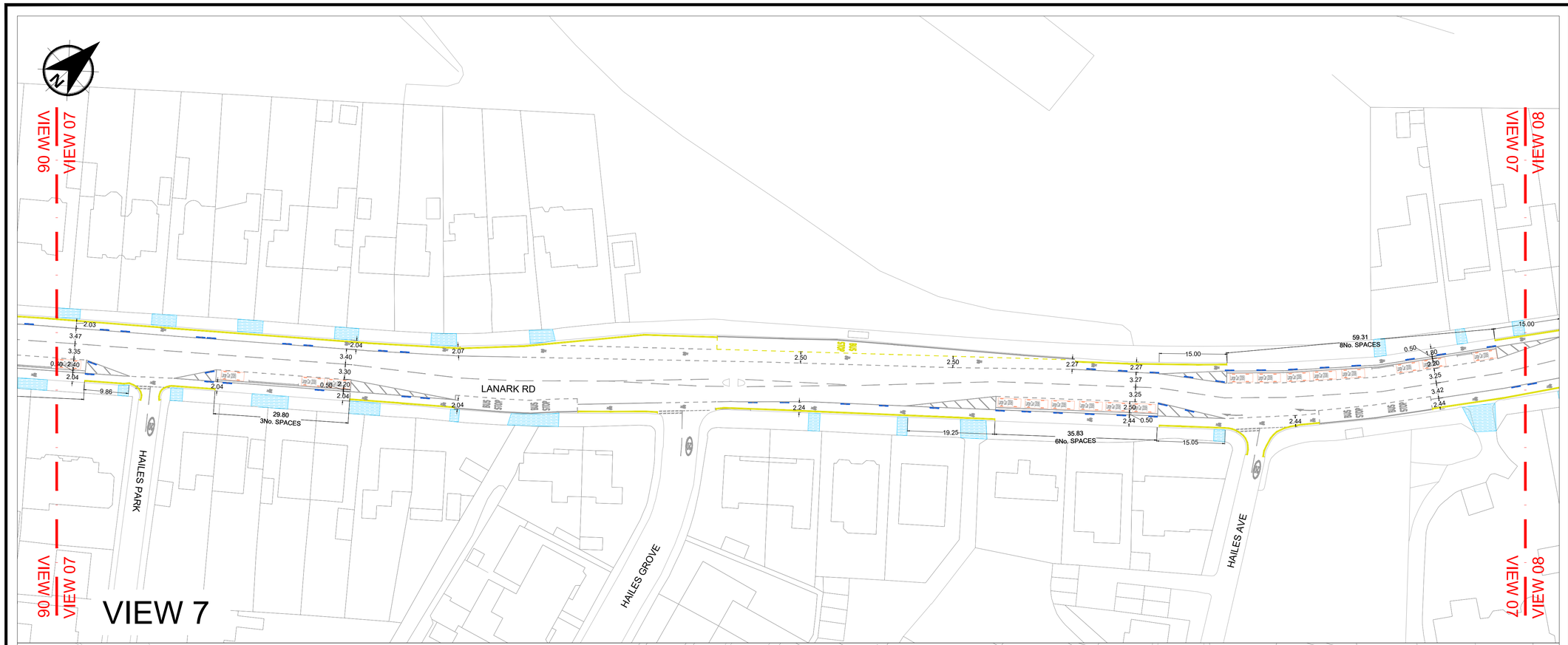

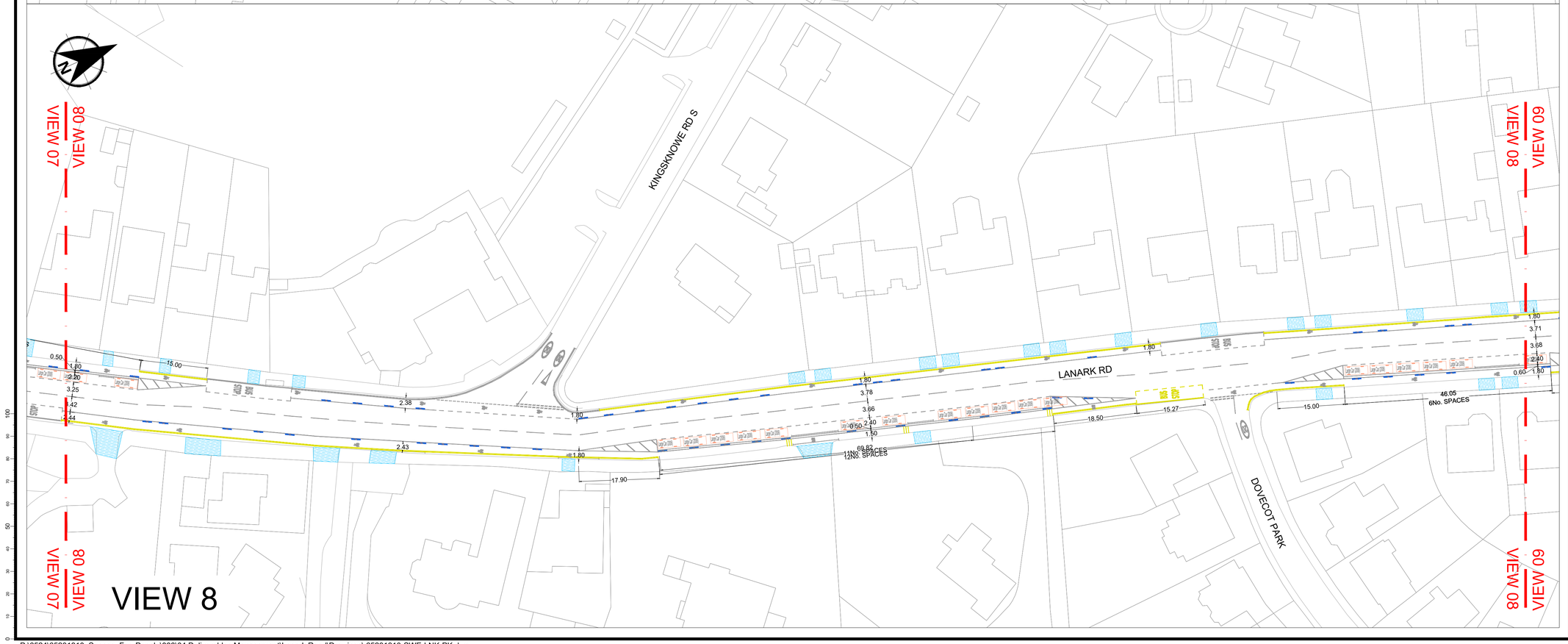

NOTES

1. ALL DIMENSIONS ARE IN METRES UNLESS OTHERWISE STATED.
2. THIS DRAWING CONTAINS DATA BASED UPON ORDINANCE SURVEY MAPPING. REPRODUCED BY PERMISSION OF ORDNANCE SURVEY ON BEHALF OF HMSO. CROWN COPYRIGHT AND DATABASE RIGHT 2020. ALL RIGHTS RESERVED. 100023420 (2019)
3. THIS DRAWING IS TO BE READ IN CONJUNCTION WITH ALL RELEVANT DOCUMENTS.
4. TSRGD REFERS TO TRAFFIC SIGNS REGULATIONS AND GENERAL DIRECTIONS 2016.

Large Car (2006)	
Overall Length	5.079m
Overall Width	1.872m
Overall Body Height	1.525m
Min Body Ground Clearance	0.310m
Max Track Width	1.831m
Lock to lock time	4.00s
Kerb to Kerb Turning Radius	5.900m

CYCLE LANE DEFENDER UNITS

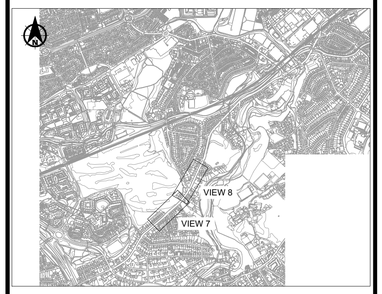

Rev.	Date	Amendment Details	Drawn	Chk'd	App'd
01	14.01.21	PARKING BAY TAPERS ALTERED	AMcN	AHB	CF

This drawing should not be relied on or used in circumstances other than those for which it was originally prepared and for which Sweco UK Limited was commissioned. Sweco UK Limited accepts no responsibility for this drawing to any party other than the person by whom it was commissioned. Any party which breaches the provisions of this disclaimer shall idemnify Sweco UK Limited for all loss or damage arising therefrom.

Sweco
2nd Floor, Quay 2
139 Fountainbridge
Edinburgh
EH3 9QG
Tel: +44 (0)131 550 6300
Web: www.sweco.co.uk

SWECO

Client

EDINBVRGH
THE CITY OF EDINBURGH COUNCIL

Drawing Status

FOR INFORMATION

Project Title

SPACES FOR PEOPLE
LANARK ROAD

Drawing Title

PARKING LAYOUT

SHEET 4 OF 6

Scale	Designed	Drawn	Checked	Approved
1:500	AMcN	AMcN	AHB	CF
Original Size	Date	Date	Date	Date
A1	14.12.20	14.12.20	07.01.21	07.01.21

Drawing Number: 65201810-SWE-LNK-PK04

Revision: 01

P:\6524\65201810_Spaces_For_People\000\04 Deliverables Management\Lanark Road\Drawings\ 65201810-SWE-LNK-PK.dwg