






NOTES:

KEY

-  Existing carriageway re-determined as footway (A1, A4, A5, A8)
-  Existing carriageway re-determined as cycletrack (A3, A7, A9)
-  Existing footway re-determined as cycletrack (A2, A6, A10)



This map is reproduced from Ordnance Survey material with the permission of Ordnance Survey on behalf of the Controller of Her Majesty's Stationery Office © Crown copyright. Unauthorised reproduction infringes Crown copyright and may lead to prosecution or civil proceedings.

100023420 (2017)

| REV | DETAILS | BY | DATE | CHECK |
|-----|-----------------|----|----------|-------|
| 2 | CLIENT COMMENTS | JN | 15/11/18 | PM |
| 1 | CLIENT COMMENTS | JN | 28/08/18 | PM |



The City of Edinburgh Council
Waverley Court
4 East Market Street
Edinburgh, EH8 8BG
Telephone: 0131 200 2000

PLACE
PLANNING AND TRANSPORT
INFRASTRUCTURE
TRANSPORT DESIGN & DELIVERY

CITY CENTRE WEST TO EAST
CYCLE LINK
RE-DETERMINATION
SECTION 3 - SHEET 1 OF 1

Date: AUG 2018
Scale: 1:500 @ A3
Job No.
Checked by: WJP
Reviewed by: PM