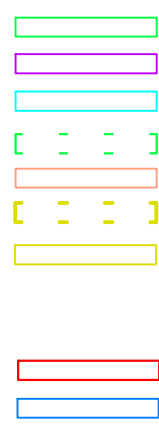


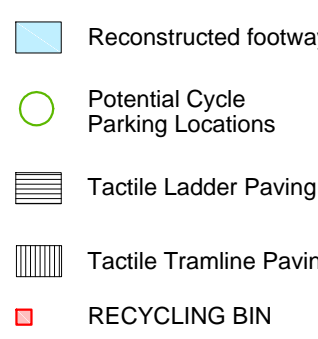
Key

- Parking**
- Public
 - Resident
 - Shared
 - Greenway
 - Motorcycle
 - City Car Club
 - Disabled
- Loading**
- Greenway
 - Other Loading



Waiting and Loading restrictions

- Infrastructure**
- Reconstructed Shared Space
 - Informal Raised Pedestrian Cycleway Crossing
 - Tactile Paving At Crossing
 - Tactile Corduroy Paving
 - Ramp On/Off Raised Carriageway
 - Bollards and Planters



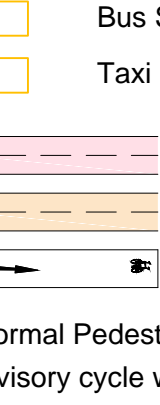
Greenway Double Line

Greenway Single Line



Transport facilities

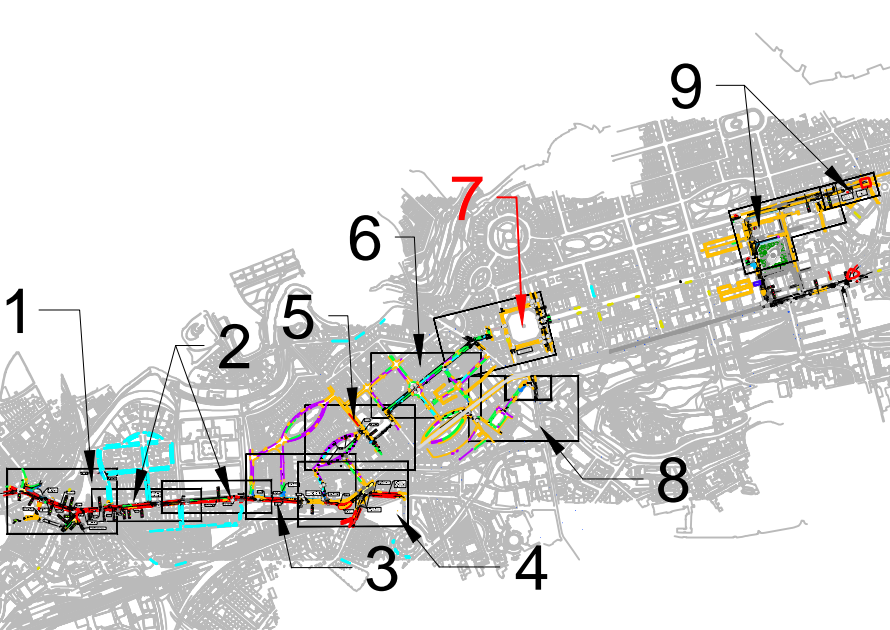
- Bus Stop
- Taxi Rank
- Cycle Lane
- Shared Footway/Cycle Lane
- Bus Lane
- Informal Pedestrian Crossing
- Advisory cycle way



This map is reproduced from Ordnance Survey material with the permission of Ordnance Survey on behalf of the Controller of Her Majesty's Stationary Office @ Crown copyright. Unauthorised reproduction infringes Crown copyright and may lead to prosecution or civil proceedings.

100023420 (2014)

CT	CYCLE TRACK
BL	BUS LANE
IS	ISLAND
CW	CARRIAGEWAY
T	TRAM
FP	FOOT PATH
PL	PARKING / LOADING
SH	SHARED FOOTPATH - CYCLE TRACK



Drawing Status	APPROVED FOR PUBLICATION	Suitability	-	Project Title	CITY CENTRE WEST EAST CYCLE LINK AND STREET IMPROVEMENTS				
Client	ATKINS	Copyright © Atkins Limited (2013)	www.atkinsglobal.com	Drawing Title	Melville Street to Charlotte Square Sheet 7 of 9 Final Preliminary Design				
Scale	1:500	Designed	PM	Drawn	JM	Checked	PM	Authorised	CS
Original Size	A1	Date	24/11/15	Date	24/11/15	Date	24/11/15	Date	20/12/16
Drawing Number	5135105-100-0070				Revision	D			