

Open Space Audit

December 2016

Contents

| | Page |
|---|-------------|
| 1 Introduction | 1 |
| 2 Purpose of Audit | 1 |
| 3 Audit Information and Classification | 1 |
| 4 Audit Reference Tables (2016) | 9 |
| Public Parks and Gardens | 9 |
| Playspace | 20 |
| Residential Amenity greenspace | 32 |
| Green Corridor | 53 |
| Other Semi-natural Greenspace | 66 |
| Semi-natural Park | 71 |
| Playing Field | 74 |
| Bowling Green | 78 |
| Golf Course | 82 |
| Tennis Court | 84 |
| Churchyards | 87 |
| Cemeteries | 88 |
| Allotments | 90 |
| Civic Space | 93 |
| Summary (2016) | 95 |
| 5 Audit Reference Tables (2009) | |
| Large Private Gardens and Grounds | 96 |
| Private Pleasure Gardens | 97 |
| Schools | 99 |
| Institutions | 104 |
| Business Amenity | 106 |
| Transport Amenity | 107 |
| Other Sports | 108 |
| Other Functional Greenspace - Other | 109 |

Front cover: Leith Links

Edinburgh Open Space Audit

1 Introduction

- 1.1 The Open Space Audit (2016) updates the Council's first Open Space Audit, which was published in 2009. It classifies all significant open space within the urban areas of Edinburgh and its western settlements. It has been prepared by the Council in line with Scottish Planning Policy and Planning Advice Note (PAN) 65 and is updated every five years.

2 Purpose of Audit

- 2.1 The audit is an important step in preparing an open space strategy for the Council area. It provides basic information about the amount and quality of different types of open space. It makes it possible to set appropriate standards for quantity, quality and accessibility of open space, and to identify where these standards are being met and where they are not. Such an understanding allows priorities for change in open space to be chosen within a long-term, strategic context.
- 2.2 Once approved in final form, the Audit and the Open Space Strategy will be used to help interpret the Council's planning policies on the provision of open space in new development and on proposals which involve the loss of open space.

3 Audit Information and Classification

- 3.1 The audit information will be published online on the Council website at: www.edinburgh.gov.uk/openspacestrategy , allowing comparisons to be made between the 2016 and 2009 data. The mapped data relates to a series of reference schedules at the end of this document.
- 3.2 The Audit has been carried out using the national land use classification for open space set out in PAN 65. Each open space has been assigned an overall type from that classification, such as public park or green corridor. Additional sub-types especially relevant to Edinburgh such as private pleasure gardens and semi-natural parks have also been used.
- 3.3 The Audit includes all areas of significant urban open space, generally those over 500 sq. metres in size, and including both Council and non-Council owned land. It also confirms where spaces are accessible and free of charge during the daytime. The Audit maps civic spaces but their management and improvement is covered by a separate Public Realm Strategy.
- 3.4 The scope of the audit excludes farmland and beaches, as these are not recognised as open space for planning purposes in PAN 65. The Pentland Hills Regional Park is also excluded; however the recreational value of the Regional Park and coastline is recognised.
- 3.5 The audit generally does not provide information on other environmental designations, such as green belt, local biodiversity sites or landscape designations.

- 3.6 Due to the amount of mapping and data collection required to carry out the Audit, the scope of the 2016 data has been focussed on providing a like-for-like comparison for the following types of Open Space:
- Public Parks and Gardens;
 - Residential Amenity Greenspace;
 - Play Space for children and teenagers;
 - Green corridors;
 - Sports Areas;
 - Natural/semi-natural greenspace;
 - Allotments; and
 - Churchyards and Cemeteries.
- 3.7 The 2016 Open Space Audit schedules highlight additions and losses of open space, as well as changes to quality or overall typology e.g. in 2009 Magdalene Glen was recorded as a green corridor but is now classified as a Community Park.
- 3.8 It is anticipated that other primary and secondary types of open space e.g. Large Private Gardens and Grounds, Institutional Grounds and Business and Transport Amenity green space etc, will be updated from 2017 onwards through the next generation of Scotland's Greenspace Map to be prepared by Ordnance Survey. For these types of greenspace the 2009 Open Space Audit data remains unchanged and this will remain accessible through the Council's online Open Space Map and had been carried forward in section 5.
- 3.9 Since the draft Open Space Strategy was reported to Planning Committee in August 2016, data for civic spaces has been updated. The Audit now includes the new areas of public realm outside the National Museum of Scotland on Chambers St and Sibbald Walk at New Waverley. Parks Quality Assessment scores have also been amended to show those for 2016/17.

3.10 The table below sets out the full classification method used to update the Audit.

| General criteria | | | |
|---|---|---|--|
| <ul style="list-style-type: none"> • Ownership - Spaces marked 'C' are owned or leased in by the Council, all other spaces are marked 'O'. This is indicative only and is not legally definitive. Only the majority owner has been marked where a space has a number of owners. • Access - Spaces have been assigned a category depending on the simple definition of access as "generally accessible during daylight hours at no charge and where access is not explicitly or implicitly discouraged". This does not imply that the public has, or does not have, any legal right of access (or any other right) to a piece of land. • Size threshold – A threshold of 0.05 hectares was selected for both residential amenity areas and civic spaces. An exception to this threshold has been made for some spaces in the Old Town. The selection rules for all other open spaces are set out below. • Typology - Open spaces were selected and assigned an 'overall' type based on the classification shown below. For example, playing fields that were part of a multi-functional park were classed as Public Parks & Gardens. | | | |
| Typology | Description | Qualitative Information | |
| Public parks and gardens | Areas of land normally enclosed, designed, constructed, managed and maintained as a public park or garden. These may be owned or managed by community groups. | Hierarchy | Park Quality Score |
| | | <p>Such spaces have been split into:</p> <ol style="list-style-type: none"> 1. Premier Parks 2. City Parks 3. Natural Heritage Parks 4. Community Parks 5. Gardens <p>(Taken from the Edinburgh Public Parks and Gardens Strategy, 2006)</p> | <p>A quality grade has been attributed to all Council owned Parks and Gardens based upon the Park Quality Assessments undertaken during Summer 2016</p> |

| | | |
|---|--|--|
| Private gardens or grounds | <p>Areas of land normally enclosed and associated with a house or institution and reserved for private use.</p> | <p>Information on Private gardens or grounds has not been updated in the audit in 2016.</p> |
| <ul style="list-style-type: none"> • Large Private Gardens and grounds | <p>Includes large gardens associated with very large houses and some large 'shared' gardens adjacent to and sometimes backing on to (and only accessible from) a limited set of properties. Only a small number of these were selected for this dataset (e.g. Holyrood Palace Garden)</p> | |
| <ul style="list-style-type: none"> • Private pleasure gardens | <p>Areas of green open space usually enclosed on all sides (and secured by locked gates) and reserved for the private use of nearby residencies/businesses and other key-holders, although often separated from those residents by a public road. Mostly established in the 19th Century and important to the setting of the historic core of the city although there are other examples in more suburban areas.</p> | |
| <ul style="list-style-type: none"> • Schools | <p>Most large, green areas surrounding schools have been included. Hard standing around schools (car parks and playgrounds) has not been included. All school grounds have been recorded as not accessible to the public.</p> | |
| <ul style="list-style-type: none"> • Institutions | <p>Larger continuous areas of greenspace around institutions have been included. These areas are mostly not accessible with the exception of some land around universities (e.g. Riccarton Campus).</p> | |

| | | |
|--|--|---|
| Amenity greenspace | Landscaped areas providing visual amenity or separating different buildings or land uses for environmental, visual or safety reasons and used for a variety of informal or social activities. | Qualitative information on Residential Amenity space is included in the audit based upon site surveys carried out in 2014/15. |
| • Residential | Only residential amenity areas larger than 0.05 hectares have been selected. | |
| • Business | A small number of these areas have been selected where they are generally accessible, contributed to the townscape by virtue of their size or deliberate design and served a very large number of employees e.g. green space at Edinburgh Park | |
| • Transport | Limited transport amenity areas have been selected. | |
| Play space for children and teenagers | Areas providing safe and accessible opportunities for children's play usually linked to housing areas. In the audit these all consist of equipped play areas. | 2015 Play Value recorded for Council managed play areas. Play Value attributed for new privately managed publicly accessible play areas built between 2010-15. |







| | | |
|---|---|---|
| Sports Areas | Large and generally flat areas of grassland or specially designed surfaces, used primarily for designated sports and which are generally bookable. | Data sourced from the Council's draft Sports Facilities Review and Planning records. |
| <ul style="list-style-type: none"> • Playing field | All playing fields have been included. Some playing fields are owned by private clubs and are not accessible to the general public. Most Council owned playing fields accommodate informal public access around the periphery of the playing pitches and there are often community woodlands around the edge. However, even some council owned playing fields are also not available for informal access. Playing fields in school grounds are classified as 'School Grounds' and playing fields that are part of a multi-functional park were classed as Public Parks & Gardens. | |
| <ul style="list-style-type: none"> • Tennis court • Bowling green | All bowling greens and tennis courts have been included. None are defined as accessible. Some public facilities in public parks have been included in the Public Parks and Gardens classification. | |
| <ul style="list-style-type: none"> • Golf course | All golf courses within or abutting the urban area are included. Most courses are recorded as 'not accessible' since there is not usually a tradition of public access across the course. An exception to this is Braid Hills where there has long been a tradition of public access around and across the course. A location plan within the Strategy identifies other golf provision beyond the urban area. | |
| <ul style="list-style-type: none"> • Other sports | A limited classification that includes stadiums such as Tynecastle Stadium, Easter Road Stadium and Meadowbank and associated land. | Information on these areas has not been updated in the audit in 2016 |

| | | |
|---|---|---|
| <p>Green corridors</p> | <p>Routes including canals, river corridors and old railway lines, linking different areas within a town or city as part of a designated and managed network and used for walking, cycling or horse riding, or linking towns and cities to their surrounding countryside or country parks. These may link green spaces together.</p> <p>All large green corridors have been included, regardless of accessibility, since they can make a major contribution to biodiversity and landscape, even if the public in some instances cannot get access. No distinction is made between riparian routes and green access routes, since they are often the same.</p> | <p>Qualitative information on green corridors is included in the audit.</p> |
| <p>Natural/semi-natural greenspace</p> | <p>Areas of undeveloped or previously developed land within residual natural habitats or which have been planted.</p> | |
| <ul style="list-style-type: none"> • Semi-natural park | <p>There are large number of areas in Edinburgh which are semi-natural in character but are managed primarily and deliberately for public access and recreation by the Council or in the case of Arthur's Seat, Historic Environment Scotland.</p> | <p>The majority of these are included in the Public Parks and Gardens Strategy and have been allocated a Park Quality Assessment grade (See Public Parks and Gardens classification above)</p> |
| <ul style="list-style-type: none"> • Other semi-natural greenspace | <p>A distinction is made between semi-natural parks and the 'Other Semi-natural greenspaces', which are sometimes heavily used by the public and may have extensive footpath networks, but are not specifically managed as parks by a public body. No distinction is made between different types of semi-natural greenspace (woodland, open water, open semi-natural) since they often occur in close mosaics within one unit (or site) of usable, accessible, open space.</p> | <p>Qualitative information on other semi-natural greenspace is included in the audit.</p> |

| | | |
|---|---|---|
| Other functional greenspace | | Qualitative information on other functional greenspace is not included in the audit. |
| <ul style="list-style-type: none"> Allotments | Allotments have all been selected for the audit and are recorded as inaccessible. | |
| <ul style="list-style-type: none"> Churchyards | All cemeteries have been selected and are recorded as accessible since they are generally open to the public during daylight hours. Some larger churchyards have been included where they make a significant contribution to townscape and there are a few where there is a tradition of heavy public use for informal recreation and rest during daylight hours. | |
| <ul style="list-style-type: none"> Cemetery | | |
| <ul style="list-style-type: none"> Other | Areas such as caravan sites have been included. | Information on these areas has not been updated in the audit in 2016. |
| Civic Space | Squares, streets and waterfront promenades, predominantly of hard landscaping that provide a focus for pedestrian activity and can make connections for people and wildlife. Most civic spaces over 0.05 hectares have been selected. | Quantitative information on civic spaces has been updated in the audit in 2016. |

4.0 Audit Reference Tables (2016)





Legend

| | |
|--|--|
| New entry in Open Space Audit |  |
| Entry removed from Open Space Audit |  |
| Change to entry in Open Space Audit | |
| Increase in quality grade/extent |  |
| No change to quality grade/extent |  |
| Decrease in quality grade/extent |  |
| No quality data |  |

Public Parks and Gardens

Total Area 2009 Audit: 589.74 ha

Total Area 2016 Audit: 591.38 ha

| REFERENCE | NAME | OWNERSHIP (Council / Other) | ACCESSIBLE (Yes/No) | PARK CLASSIFICATION | COMMENTS | AREA (ha) | PARK QUALITY ASSESSMENT GRADE 2009 | PARK QUALITY ASSESSMENT GRADE 2016 | TREND |
|-----------------------|-----------------------------|--------------------------------|------------------------|------------------------|--|--------------|--|--|---|
| City Centre NP | | | | | | | | | |
| PG 1 | East Princes Street Gardens | C | Y | Premier Park | PQA score combined with Princes St Gardens West. | 3.22 | Good | Good+ |  |
| PG 2 | West Princes Street Gardens | C | Y | Premier Park | PQA score combined with Princes St Gardens East. | 11.04 | Good | Good+ |  |
| PG 3 | St Andrew Square | O | Y | | Managed by Essential Edinburgh | 1.03 | | No quality score, though included in the large and local space mapping |  |
| PG 4 | Calton Hill | C | Y | Premier Park | PQA score applies to part of site. PQA assessment boundary varies from open space classification | 9.60 | Good | Fair |  |

| | | | | | | | | | |
|----------------------------------|--------------------------------------|---|---|----------------|--|-------|-----------|--|---|
| | | | | | boundary. | | | | |
| PG 5 | London Road Gardens | C | Y | City Park | | 4.22 | Good | Very Good | ↑ |
| PG 6 | Regent Road Park | C | Y | Community Park | PQA score applies to part of site. PQA assessment boundary varies from open space classification boundary. | 2.14 | Good | Very Good | ↑ |
| PG 7 | Holyrood Park | O | Y | | Park contains informal playing fields. Managed by Historic Environment Scotland | 17.59 | | No quality score, though included in the large and local space mapping | ● |
| PG 8 | Gayfield Square | C | Y | Gardens | | 0.30 | Fair | Good | ↑ |
| PG 9 | Dunbar's Close Gardens | C | Y | Gardens | | 0.17 | Very Good | Excellent | ↑ |
| PG 10 | Coates Crescent | C | Y | Gardens | | 0.23 | Good | Good | ↔ |
| PG 11 | Atholl Crescent | C | Y | Gardens | | 0.23 | Good | Good | ↔ |
| PG 12 | Bellevue Crescent Gardens | C | Y | Gardens | | 0.15 | Fair | Fair | ↔ |
| Craigtinny/Duddingston NP | | | | | | | | | |
| PG 13 | Lochend Park | C | Y | Community Park | | 8.42 | Good | Excellent | ↑ |
| PG 14 | Meadowfield Park (Meadowfield Drive) | C | Y | Community Park | PQA score applies to part of site. PQA assessment boundary varies from open space classification boundary. | 17.75 | Good | Very Good | ↑ |
| PG 15 | Baronscourt Park | C | Y | Community Park | 0.23 ha changed to allotments to provide 20 plots. Refer to ALL 37. | 1.45 | Fair | Very Good | ↑ |
| PG 16 | Figgate Burn Park | C | Y | Community Park | | 10.97 | Very Good | Excellent | ↑ |

| Portobello/Craigmillar NP | | | | | | | | | |
|----------------------------------|---------------------------------------|---|---|----------------|--|-------|-----------|-----------|---|
| PG 17 | Rosefield Park | C | Y | Community Park | | 1.34 | Good | Excellent | ↑ |
| PG 18 | Brighton Park | C | Y | Community Park | | 0.86 | Very Good | Very Good | ↔ |
| PG 19 | Abercorn Park | C | Y | Community Park | | 0.79 | Good | Excellent | ↑ |
| PG 20 | Bingham Park | C | Y | Community Park | Single grass pitch. | 3.88 | Good | Good | ↔ |
| PG 21 | Jewel Park | C | Y | Community Park | Two grass pitches. | 11.46 | Poor | Very Good | ↑ |
| PG 22 | Cairntows Park | C | Y | Community Park | | 1.76 | Poor | Good | ↑ |
| PG 23 | Hays Park | C | Y | Community Park | | 0.13 | Fair | Good | ↑ |
| PG 24 | Hunters Hall Park (Jack Kane Centre) | C | Y | City Park | Grass pitches, 2G pitch no longer in use due to poor condition - resurfacing planned | 20.69 | Fair | Very Good | ↑ |
| PG 25 | Newcraighall Park | C | Y | Community Park | Three grass pitches | 3.36 | Very Good | Excellent | ↑ |
| PG 26 | Portobello Community Garden | C | Y | Community Park | | 0.13 | Very Good | Excellent | ↑ |
| PG 134 | Magdalene Glen | C | Y | Community Park | Classified as a Green Corridor 2009 (GRE 2), now managed as a Community Park | 7.20 | | Good | |
| Liberton/Gilmerton NP | | | | | | | | | |
| PG 28 | Fernieside Recreation Ground | C | Y | Community Park | | 0.84 | Good | Excellent | ↑ |
| PG 29 | Moredun Park (Gilmerton Park) | C | Y | Community Park | PQA score applies to part of site. PQA assessment boundary varies from open space classification boundary. | 2.13 | Poor | Very Good | ↑ |
| PG 30 | Ferniehill Community Park | C | Y | Community Park | PQA score applies to part of site. PQA assessment boundary varies from open space classification boundary. | 1.94 | Good | Excellent | ↑ |
| PG 31 | Drum Park | C | Y | Community Park | Grass pitch | 2.17 | Fair | Excellent | ↑ |
| PG 32 | St Katharines Park (Liberton Gardens) | C | Y | Community Park | Informal pitch. | 3.98 | Good | Excellent | ↑ |

| | | | | | | | | | |
|-------------------------|-------------------------------|---|---|----------------|--|-------|-----------|--|---|
| PG 33 | Seven Acre Park (Alnwickhill) | C | Y | Community Park | Informal pitch. | 1.62 | Good | Excellent | ↑ |
| PG 34 | Liberton Park | C | Y | Community Park | Grass pitch. | 4.41 | Good | Excellent | ↑ |
| PG 35 | Inch Park | C | Y | City Park | Two grass pitches and a cricket pitch | 25.28 | Fair | Excellent | ↑ |
| South Central NP | | | | | | | | | |
| PG 36 | Prestonfield Park | C | Y | Community Park | | 0.79 | Very Good | Excellent | ↑ |
| PG 37 | Nicholson Square | C | Y | Gardens | | 0.12 | Good | Excellent | ↑ |
| PG 38 | George Square | O | Y | | University of Edinburgh | 1.93 | | No quality score, though included in the large and local space mapping | ● |
| PG 39 | Meadows, The | C | Y | Premier Park | One grass pitch and three cricket pitches. | 25.13 | Good | Good+ | ↑ |
| PG 40 | Bruntsfield Links East | C | Y | Premier Park | PQA combined with Bruntsfield Links West. | 10.25 | Good | Good+ | ↑ |
| PG 41 | Bruntsfield Links West | C | Y | Premier Park | PQA combined with Bruntsfield Links East. | 4.37 | Good | Good+ | ↑ |
| PG 42 | Braidburn Valley Park | C | Y | Community Park | | 12.26 | Excellent | Excellent | ↔ |
| PG 43 | Morningside Park | C | Y | Community Park | | 1.26 | Very Good | Excellent | ↑ |
| PG 44 | St Patrick's Square | C | N | Gardens | | 0.05 | Poor | Excellent | ↑ |
| PG 45 | Hill Square | O | Y | Gardens | Classified as a park and garden in 2009. Re-classified as residential amenity greenspace in 2016 to reflect PAN 65 definition. Formerly PG45 | 0.02 | Poor | Refer to Residential Amenity | |
| South West NP | | | | | | | | | |
| PG 46 | Harrison Park West | C | Y | Community Park | Two grass pitches | 3.99 | Excellent | Excellent | ↔ |
| PG 47 | Harrison Park East | C | Y | Community Park | Two grass pitches | 2.82 | Excellent | Excellent | ↔ |
| PG 48 | Gardener's Crescent | C | Y | Gardens | Not assessed until 2011 due to reinstatement work. | 0.11 | | Very Good | ↔ |
| PG 49 | Gorgie/Dalry Community Park | C | Y | Community Park | | 1.20 | Fair | Good | ↑ |

| | | | | | | | | | |
|---------------------|-------------------------------|----------|----------|-----------------------|--|-------------|-----------|------------------|----------|
| PG 50 | Murieston Park | C | Y | Community Park | | 0.54 | Good | Very Good | ↑ |
| PG 51 | White Park | C | Y | Community Park | | 0.28 | Good | Very Good | ↑ |
| PG 52 | Saughton Park | C | Y | Premier Park | 3G pitch, 5 grass pitches | 13.98 | Fair | Good+ | ↑ |
| PG 53 | Stenhouse Place East Park | C | Y | Community Park | | 0.25 | Fair | Very Good | ↑ |
| PG 54 | Whinhill Park | C | Y | Community Park | Informal playing field. | 1.69 | Fair | Very Good | ↑ |
| PG 55 | Sighthill Park | C | Y | Community Park | Refurbishment to pavilion 2007. | 13.10 | Good | Very Good | ↑ |
| PG 56 | Hailes Quarry Park | C | Y | Community Park | Grass pitch. | 13.43 | Very Good | Excellent | ↑ |
| PG 57 | Redhall Park | C | Y | Community Park | Two grass pitches. | 3.58 | Fair | Very Good | ↑ |
| PG 136 | Fountainbridge Green | C | Y | Community Park | | 0.64 | | Very Good | ○ |
| Pentlands NP | | | | | | | | | |
| PG 58 | Dovecot Park/ Kingsknowe Park | C | Y | Community Park | Three grass pitches. | 6.06 | Fair | Good | ↑ |
| PG 59 | Colinton Mains Park | C | Y | City Park | Two grass pitches. | 6.86 | Poor | Very Good | ↑ |
| PG 60 | Fairmilehead Park | C | Y | Community Park | PQA score applies to part of site. PQA assessment boundary varies from open space classification boundary. Informal pitch. | 5.47 | Good | Very Good | ↑ |
| PG 61 | Dreghorn Place | O | Y | | | 0.17 | | Very Good | ↑ |
| PG 62 | Spylaw Park | C | Y | Community Park | PQA score applies to part of site. PQA assessment boundary varies from open space classification boundary. | 3.39 | Good | Excellent | ↑ |

| | | | | | | | | | |
|-----------------------------|-----------------------------|----------|----------|----------------|---|-------------|-----------|--|----------|
| PG 63 | Clovenstone Park | C | Y | | Informal pitch. | 4.57 | | Fair | ○ |
| PG 64 | Curriemuir End Park | C | Y | Community Park | Classified as a park and garden in 2009. Re-classified as Other Semi-natural greenspace in 2016 to reflect PAN 65 definition. Refer to NAT 116. | 4.41 | Fair | Refer to Other Semi-natural Greenspace | |
| PG 65 | Campbell Park | C | Y | Community Park | Cricket pitch and football pitches. | 3.67 | Good | Very Good | ↑ |
| PG 66 | Bloomiehall Park | C | Y | Community Park | Informal pitch. | 2.26 | Good | Excellent | ↑ |
| PG 67 | Muir Wood Park | C | Y | Community Park | | 1.82 | Very Good | Excellent | ↑ |
| PG 68 | Blinkbonny Park | C | Y | Community Park | | 4.50 | Good | Very Good | ↑ |
| PG 69 | Marchbank Park | C | Y | Community Park | Informal pitch. | 6.00 | Good | Very Good | ↑ |
| PG 70 | Ratho Park Playing Field | C | Y | Community Park | | 1.17 | Good | Very Good | ↑ |
| PG 71 | Pentland View Park | C | Y | Community Park | Grass pitch. | 1.49 | Good | Very Good | ↑ |
| PG 72 | King George V Park (Currie) | C | Y | Community Park | Includes two grass pitches | 2.19 | Good | Very Good | ↑ |
| PG 138 | Dreghorn Polofields | O | Y | | | 1.29 | | Good (Not Park Quality Assessment Graded) | ○ |
| PG 139 | Bellrock Park | O | Y | | | 0.37 | | Good (Not Park Quality Assessment Graded) | ○ |
| Western Edinburgh NP | | | | | | | | | |
| PG 73 | Gyle Park & Playing Fields | C | Y | City Park | Grass pitch. | 16.56 | Good | Very Good | ↑ |
| PG 74 | St Margaret's Park | C | Y | Community Park | Grass pitch | 3.17 | Very Good | Excellent | ↑ |
| PG 75 | Roseburn Park | C | Y | City Park | Three grass pitches, rugby pitch and two cricket pitches. | 5.56 | Good | Good | ↔ |
| PG 76 | Clermiston Park | C | Y | Community Park | Park with lined out pitch. | 6.32 | Good | Very Good | ↑ |
| PG 77 | Drumbrae Park | C | Y | Community Park | Grass pitch | 8.09 | Good | Very Good | ↑ |

| | | | | | | | | | |
|------------------|---------------------------------------|----------|----------|-----------------------|--|-------------|-----------|--|----------|
| PG 78 | Fauldburn Park | C | Y | Community Park | Informal playing field. | 0.98 | Good | Very Good | ↑ |
| PG 79 | Glendevon Park | C | Y | Community Park | | 0.12 | Good | Very Good | ↑ |
| PG 80 | Balgreen Park | C | Y | Community Park | | 0.13 | Fair | Very Good | ↑ |
| PG 137 | Buttercup Farm Park | C | Y | Community Park | New park - Assessed since 2015, formerly SCH 51 Drumbrae Primary School playing fields | 2.04 | | Very Good | ○ |
| Almond NP | | | | | | | | | |
| PG 81 | Ratho Station Park Football Pitch | C | Y | Community Park | Grass pitch. | 1.66 | Fair | Very Good | ↑ |
| PG 82 | Huly Hill | O | Y | | Classified as a park and garden in 2009. Re-classified as semi-natural greenspace in 2016 to reflect PAN 65 definition. Reallocated as NAT 115 | 2.64 | | Refer to Other Semi-natural Greenspace | |
| PG 83 | Allison Park | C | Y | Community Park | Originally combined with Pikes Pool which was re-classified as semi-natural, assessed separately since 2013. | 2.31 | Fair | Very Good | ↑ |
| PG 84 | King George V Park, South Queensferry | C | Y | Community Park | | 0.65 | Fair | Very Good | ↑ |
| PG 85 | Incholm Park | C | Y | Community Park | | 0.73 | Good | Very Good | ↑ |
| PG 86 | Station Road Park | O | Y | Community Park | | 0.42 | Very Good | Excellent | ↑ |
| PG 87 | Dundas Park | C | Y | Community Park | | 4.00 | Good | Very Good | ↑ |
| PG 88 | Haugh Park | C | Y | Community Park | | 0.46 | Very Good | Very Good | ↔ |
| PG 89 | Davidson's Mains Park | C | Y | City Park | Two grass pitches | 14.43 | Good | Very Good | ↑ |
| PG 90 | Lauriston Castle | C | Y | Gardens | | 12.99 | Very Good | Excellent | ↑ |
| PG 91 | Cramond Walled Garden | O | Y | Gardens | | 0.36 | Fair | Good | ↑ |
| PG 92 | Cramond Foreshore | C | Y | City Park | | 17.75 | Good | Very Good | ↑ |
| PG 93 | Silverknowes Park | C | Y | Community Park | Three grass pitches | 5.41 | Good | Good | ↔ |
| PG 94 | Riverside Park | C | Y | Community Park | | 0.34 | Good | Good | ↔ |

| | | | | | | | | | |
|-----------------|--|---|---|----------------|--|-------|------|--|---|
| PG 132 | Kirklands Park | O | Y | | Completed in 2014 | 2.10 | | Fair (Not Park Quality Assessment Graded) | ○ |
| PG 133 | Almondhill Park | O | Y | | Completed in 2014 | 2.20 | | Good (Not Park Quality Assessment Graded) | ○ |
| PG 140 | Canalside Park - Ratho | O | Y | | | 1.04 | | Good (Not Park Quality Assessment Graded) | ○ |
| Forth NP | | | | | | | | | |
| PG 95 | Forthquarter Park | O | Y | | | 6.91 | | No quality score, though included in the large and local space mapping | ● |
| PG 96 | Gypsy Brae & Recreation Ground | C | Y | City Park | | 20.23 | Fair | Very Good | ↑ |
| PG 97 | Muirhouse Park | C | Y | Community Park | | 0.26 | Fair | Good | ↑ |
| PG 98 | Muirhouse Park/Silverknowes Primary School | C | Y | Community Park | | 1.95 | Fair | Good | ↑ |
| PG 99 | Muirhouse Park | C | Y | Community Park | Grass pitch. | 1.42 | Fair | Good | ↑ |
| PG 100 | West Pilton Crescent Park | O | Y | Community Park | | 0.09 | | | ○ |
| PG 101 | Pilton West Park Playing Fields | C | Y | Community Park | PQA score applies to part of site. PQA assessment boundary varies from open space classification boundary. Informal pitch. | 4.79 | Good | Good | ↔ |

| | | | | | | | | | |
|----------------------|--------------------------------|---|---|----------------|--|-------|-----------|--|---|
| PG 102 | Granton Mains East Park | C | Y | | Classified as a park and garden in 2009. Re-classified as residential amenity greenspace in 2016 to reflect PAN 65 definition. Refer to AM 505 | 0.45 | | Refer to Residential Amenity | |
| PG 103 | Granton Crescent Park | C | Y | Community Park | | 1.72 | Fair | Very Good | ↑ |
| PG 104 | Starbank Park | C | Y | Community Park | | 1.04 | Good | Excellent | ↑ |
| PG 105 | Victoria Park | C | Y | City Park | Synthetic small pitch and asphalt basketball area. Addition of 2 new Tennis Courts. | 6.14 | Good | Excellent | ↑ |
| PG 106 | Boswall Crescent Park | C | Y | | Classified as a park and garden in 2009. Re-classified as residential amenity greenspace in 2016 to reflect PAN 65 definition. Refer to AM 506 | 0.35 | | Refer to Residential Amenity | |
| PG 107 | East Pilton Park | C | Y | Community Park | Two grass pitches | 2.82 | Fair | Very Good | ↑ |
| Inverleith NP | | | | | | | | | |
| PG 108 | Easter Drylaw Park | C | Y | Community Park | | 1.84 | Fair | Very Good | ↑ |
| PG 109 | Ravelston Park & Woods | C | Y | Community Park | Natural and Community Park - assessed separately since 2013 | 1.60 | Very Good | Very Good | ↔ |
| PG 110 | Orchard Park South | C | Y | Community Park | PQA assessed both north and south. | 0.57 | Fair | Very Good | ↑ |
| PG 111 | Orchard Park North | C | Y | Community Park | PQA assessed both north and south. | 1.92 | Fair | Very Good | ↑ |
| PG 112 | Inverleith Park | C | Y | Premier Park | Quality Pitch Venue. Grass and synthetic cricket pitches. | 20.90 | Fair | Good+ | ↑ |
| PG 113 | Royal Botanic Gardens | O | Y | | | 23.22 | | No quality score, though included in the large and local space mapping | ● |
| PG 114 | King George V Park, Eyre Place | C | Y | City Park | PQA score applies to part of site. PQA assessment boundary varies from open space classification | 1.97 | Very Good | Excellent | ↑ |

| | | | | | boundary. | | | | |
|----------|----------------------------|---|---|----------------|--|-------|-----------|------------------------------|---|
| Leith NP | | | | | | | | | |
| PG 115 | St Mark's Park | C | Y | Community Park | PQA score applies to part of site. PQA assessment boundary varies from open space classification boundary. Informal pitch. | 4.84 | Good | Very Good | ↑ |
| PG 116 | Redbraes Park | C | Y | Community Park | Informal pitch. | 1.09 | Good | Good | ↔ |
| PG 117 | Hopetoun Crescent Gardens | C | Y | Gardens | | 0.48 | Very Good | Excellent | ↑ |
| PG 118 | Hillside Crescent | C | Y | Gardens | | 0.59 | Good | Very Good | ↑ |
| PG 119 | Montgomery Street Park | C | Y | Community Park | | 1.26 | Good | Excellent | ↑ |
| PG 120 | Dalmeny Street Park | C | Y | Community Park | | 0.80 | Good | Good | ↔ |
| PG 121 | Pilrig Park | C | Y | Community Park | Two grass pitches | 6.88 | Good | Very Good | ↑ |
| PG 122 | Ballantyne Road | C | Y | | Classified as a park and garden in 2009. Re-classified as residential amenity greenspace in 2016 to reflect PAN 65 definition. Refer to AM 507 | 0.53 | | Refer to Residential Amenity | |
| PG 123 | Keddie Park | C | Y | Community Park | | 0.55 | Fair | Good | ↑ |
| PG 124 | North Junction Street | C | Y | | Classified as a park and garden in 2009. Re-classified as residential amenity greenspace in 2016 to reflect PAN 65 definition. Refer to AM 508 | 0.36 | | Refer to Residential Amenity | |
| PG 125 | Toolbooth Wynd | C | Y | | As above. Refer to AM 509 | 0.21 | | Refer to Residential Amenity | |
| PG 126 | Leith Links West | C | Y | Premier Park | PQA score combined with Leith Links East. | 1.02 | Poor | Fair | ↑ |
| PG 127 | Leith Links Playing Fields | C | Y | Premier Park | PQA score combined with Leith Links East. Two grass pitches and cricket pitch. | 10.81 | Poor | Fair | ↑ |
| PG 128 | Leith Links Playing Fields | C | Y | Premier Park | PQA score combined with Leith Links West. Two grass pitches. | 6.70 | Poor | Fair | ↑ |

| | | | | | | | | | |
|---------------|------------------------|----------|----------|----------------|--|-------------|------|--|----------|
| PG 129 | Pirniefield Bank | C | Y | | Classified as a park and garden in 2009. Re-classified as residential amenity greenspace in 2016 to reflect PAN 65 definition. Refer to AM 510 | 0.18 | | Refer to Residential Amenity | |
| PG 130 | Taylor Gardens | C | Y | Gardens | | 0.27 | Good | Very Good | ↑ |
| PG 131 | Henderson Gardens Park | C | Y | Community Park | | 0.21 | Fair | Fair | ↔ |
| PG 135 | Lighthouse Park | O | Y | | | 1.12 | | Good (Not Park Quality Assessment Graded) | ○ |

Playspace

Total Area 2009 Audit: 18.43 ha

Total Area 2016 Audit: 18.74 ha

| REFERENCE | NAME | OWNERSHIP (Council / Other) | ACCESSIBLE (Yes/No) | TARGET AGE GROUP | AREA (ha) | PLAY VALUE OPEN SPACE AUDIT 2009 | PLAY VALUE OPEN SPACE STRATEGY 2010 | PLAY VALUE OPEN SPACE AUDIT 2015 | TREND BETWEEN 2010 - 2015 |
|-----------------------------------|------------------------------|--------------------------------|------------------------|---------------------------|--------------|--|--|--|---------------------------------|
| City Centre NP | | | | | | | | | |
| PY 1 | Barony Street | C | Y | Toddler/Junior | 0.09 | Good | Very Good | Very Good | ↔ |
| PY 2 | West Princes Street Gardens | C | Y | Toddler/Junior | 0.03 | Good | Very Good | Very Good | ↔ |
| PY 3 | Lauriston Place back court | O | N | Junior | 0.01 | Fair | N/A | N/A | N/A |
| Craigentiny/Duddingston NP | | | | | | | | | |
| PY 4 | Figgate Public Park | C | Y | Toddler/Junior/ Senior | 0.06 | Fair | Good | Good | ↔ |
| PY 5 | Meadowfield Public Park | C | Y | Junior | 1.15 | Poor | Fair | Good | ↑ |
| PY 6 | Meadowfield Gardens (No: 17) | C | Y | Toddler | 0.02 | Fair | Fair | Fair | ↔ |
| PY 7 | Northfield Community Centre | C | Y | Toddler/Junior | 0.04 | Poor | Fair | Good | ↑ |
| PY 8 | Piershill Square West | C | Y | Toddler/Junior | 0.08 | Fair | Good | Good | ↔ |
| PY 9 | Piershill Square East | C | Y | Senior | 0.02 | Good | Good | Good | ↔ |
| PY 10 | Lochend Public Park | C | Y | Junior | 0.02 | Good | Fair | Fair | ↔ |
| PY 11 | Loganlea Avenue | C | Y | Toddler | 0.08 | Good | Fair | Fair | ↔ |
| PY 223 | Northfield Drive | C | Y | Toddler/Junior | 0.05 | | N/A | Good | ○ |

| Portobello/Craigmillar NP | | | | | | | | | |
|----------------------------------|--|---|---|---------------------------|------|------|-----------|-----------|-----|
| PY 12 | Bingham Park | C | Y | Toddler/Junior | 0.04 | Fair | Fair | Fair | →← |
| PY 13 | Niddrie House Drive (Clock) | C | Y | Toddler/Junior | 0.05 | Fair | Fair | Fair | →← |
| PY 14 | Niddrie House Square | C | Y | Toddler | 0.03 | Poor | Fair | Fair | →← |
| PY 15 | Jack Kane (Niddrie Mains Road) | C | Y | Toddler/Junior | 0.13 | Fair | Good | Good | →← |
| PY 16 | Magdalene Community Centre | C | Y | Toddler/Junior | 0.04 | Fair | Good | Good | →← |
| PY 17 | Mount Lodge | C | Y | Toddler/Junior | 0.21 | Fair | Good | Good | →← |
| PY 18 | Newcraighall Public Park | C | Y | Toddler/Junior | 0.12 | Fair | Good | Good | →← |
| PY 19 | Peffer Place | C | Y | Toddler/Junior/ Senior | 0.12 | Fair | Fair | Fair | →← |
| PY 20 | Peffermill Court | C | Y | Toddler/Junior | 0.13 | Good | Good | Good | →← |
| PY 21 | Rosefield Public Park | C | Y | Toddler/Junior | 0.11 | Good | Good | Good | →← |
| PY 22 | Straiton Place | C | Y | Toddler | 0.02 | Fair | Fair | Good | ↑ |
| PY 23 | Tower Bank | C | Y | Toddler/Junior | 0.08 | Fair | Good | Good | →← |
| PY 24 | Joppa Quarry Park | C | Y | Toddler/Junior | 0.05 | Good | Very Good | Very Good | →← |
| PY 25 | Castlebrae Rigg | O | Y | Junior | 0.05 | Good | N/A | N/A | N/A |
| PY 26 | Hay Drive | O | Y | Toddler | 0.06 | Poor | N/A | N/A | N/A |
| PY 27 | Bingham on Cycle Track | O | Y | Senior | 0.07 | Poor | N/A | N/A | N/A |
| PY 28 | Niddrie Mains Terrace | O | Y | Senior | 0.04 | Fair | N/A | N/A | N/A |
| PY 29 | Niddrie Marischall Green | O | Y | Toddler/Junior | 0.05 | Fair | N/A | N/A | N/A |
| PY 30 | Niddrie Marischall Place | O | Y | Toddler | 0.01 | Good | N/A | N/A | N/A |
| PY 31 | Niddrie Mains Terrace / Venchie Centre | O | Y | Junior/Senior | 0.03 | Fair | N/A | N/A | N/A |
| PY 32 | Castlebrae Grove | O | Y | Toddler/Junior | 0.03 | Good | N/A | N/A | N/A |
| PY 33 | Ballie Place (Rear Nos: 17) | C | Y | Junior | 0.04 | Poor | Fair | Fair | →← |

| Liberton/Gilmerton NP | | | | | | | | | |
|------------------------------|--|----------|----------|---------------------------|-----------------|-----------------|-----------------|--------------------|--------------|
| PY 34 | Burdiehouse Street | C | Y | Junior | 0.03 | Poor | Removed | -- | ✘ |
| PY 35 | Drum Park | C | Y | Toddler/Junior | 0.08 | Poor | Fair | Fair | ➡➡ |
| PY 36 | Ferniehill Road | C | Y | Toddler/Junior | 0.08 | Fair | Fair | Fair | ➡➡ |
| PY 37 | Glenvarloch Crescent | C | Y | Junior | 0.07 | Fair | Fair | Fair | ➡➡ |
| PY 38 | Inch Public Park | C | Y | Toddler/Junior/ Senior | 0.17 | Fair | Good | Good | ➡➡ |
| PY 39 | Gracemount Leisure Centre | C | Y | Toddler | 0.02 | Good | Fair | Fair | ➡➡ |
| PY 40 | Gracemount Vertical Village | C | Y | Toddler | 0.03 | Fair | Fair | Removed | ✘ |
| PY 41 | Marytree House | C | Y | Junior | 0.06 | Poor | Fair | Good | ⬆ |
| PY 42 | Seven Acre Park | C | Y | Toddler/Junior | 0.09 | Good | Good | Good | ➡➡ |
| PY 43 | Southhouse Square | C | Y | Toddler/Junior | 0.14 | Good | Fair | Fair | ➡➡ |
| PY 44 | Moredun Teenage Area | C | Y | Senior | 0.01 | Fair | Fair | Fair | ➡➡ |
| PY 45 | Moredun Maze | C | Y | Toddler/Junior | 0.22 | Poor | Good | Good | ➡➡ |
| PY 46 | Burdiehouse Valley Park | C | Y | Senior | 0.11 | Good | Good | Good | ➡➡ |
| PY 47 | Inch Park Ball Court | C | Y | Senior | 0.06 | Good | Good | Good | ➡➡ |
| PY 48 | Burdiehouse Valley Wheels | C | Y | Senior | 0.04 | Fair | Good | Good | ➡➡ |
| PY 49 | Craigmillar Jubilee Park | C | Y | Junior/Senior | 0.13 | Good | Good | Good | ➡➡ |
| PY 50 | Liberton Park | C | Y | Toddler/Junior | 0.05 | Good | Good | Good | ➡➡ |
| PY 224 | Gracemount House Drive | C | Y | Toddler/Junior | 0.05 | | N/A | Good | ⊙ |
| PY 225 | Hyvot Loan | O | Y | Toddler/Junior | 0.03 | | N/A | N/A | N/A |
| South Central NP | | | | | | | | | |
| PY 51 | West Meadows | C | Y | Junior | 0.10 | Fair | Good | Good | ➡➡ |
| PY 52 | Meadows Toddlers | C | Y | Toddler | 0.35 | Fair | Fair | Fair | ➡➡ |
| PY 53 | East Meadows | C | Y | Toddler/Junior/ Senior | 0.58 | Good | Excellent | Excellent | ➡➡ |

| | | | | | | | | | |
|----------------------|--------------------------------------|--------------|--------------|---------------------------|-----------------|-----------------|-----------------|--------------------|--------------|
| PY 54 | Morningside Park | C | Y | Toddler/Junior | 0.14 | Fair | Good | Good | ➔➔ |
| PY 55 | Brown Street | C | Y | Junior/Senior | 0.01 | Poor | Fair | Removed | ✘ |
| PY 56 | Dumbiedykes | C | Y | Toddler/Junior | 0.33 | Fair | Fair | Fair | ➔➔ |
| PY 57 | Falcon Road/Park | C | Y | Toddler/Junior | 0.03 | Good | Good | Good | ➔➔ |
| PY 58 | Prestonfield Public Park | C | Y | Toddler/Junior | 0.06 | Good | Good | Good | ➔➔ |
| PY 59 | Blackford Pond Play Point | C | Y | Toddler | 0.00 | Good | Fair | Fair | ➔➔ |
| PY 60 | Richmond Place | O | Y | Junior | 0.00 | Fair | N/A | N/A | N/A |
| South West NP | | | | | | | | | |
| PY 61 | Broomhouse Centre | C | Y | Toddler/Junior | 0.05 | Fair | Fair | Fair | ➔➔ |
| PY 62 | Broomhouse Grove | C | Y | Toddler/Junior | 0.05 | Good | Good | Good | ➔➔ |
| PY 63 | Calder Park | C | Y | Junior | 0.06 | Good | Fair | Good | ↑ |
| PY 64 | Dalry Community Park | C | Y | Junior/Senior | 0.08 | Fair | Fair | Fair | ➔➔ |
| PY 65 | Dumbryden Gardens (No: 46) | C | Y | Junior | 0.04 | Fair | Fair | Fair | ➔➔ |
| PY 66 | Dumbryden Gardens (No:66) | C | Y | Junior | 0.01 | Fair | Fair | Removed | ✘ |
| PY 67 | Dumbryden Gardens (No:67) | C | Y | Junior | 0.02 | Fair | Fair | Fair | ➔➔ |
| PY 68 | Dumbryden Gardens (Nos:1 -16) | C | Y | Junior | 0.01 | Fair | Fair | Fair | ➔➔ |
| PY 69 | Hailes Quarry Public Park | C | Y | Junior/Senior | 0.01 | Good | Good | Good | ➔➔ |
| PY 70 | Hailesland Gardens | C | Y | Toddler/Junior | 0.07 | Good | Fair | Fair | ➔➔ |
| PY 71 | Harrison Public Park | C | Y | Toddler/Junior | 0.10 | Good | Good | Good | ➔➔ |
| PY 72 | Saughton Park | C | Y | Toddler/Junior/ Senior | 0.32 | Fair | Good | Very Good | ↑ |
| PY 73 | Kingsknowe Place | C | Y | Toddler | 0.03 | Fair | Fair | Fair | ➔➔ |
| PY 74 | Moat House | C | Y | Toddler/Junior | 0.02 | Fair | Fair | Fair | ➔➔ |
| PY 75 | Murieston Public Park | C | Y | Toddler/Junior | 0.05 | Fair | Fair | Fair | ➔➔ |
| PY 76 | Murrayburn Place (Block 12) | C | Y | Toddler/Junior | 0.03 | Fair | Fair | Fair | ➔➔ |

| | | | | | | | | | |
|--------|-----------------------------------|---|---|----------------|------|------|-----------|-----------|-----|
| PY 77 | Morvenside | C | Y | Toddler | 0.02 | Fair | Fair | Fair | ↔ |
| PY 78 | Redhall Public Park | C | Y | Toddler/Junior | 0.07 | Good | Fair | Good | ↑ |
| PY 79 | Saughton Mains Terrace | C | Y | Toddler/Junior | 0.03 | Poor | Fair | Good | ↑ |
| PY 80 | Sighthill Public Park | C | Y | Toddler/Junior | 0.15 | Fair | Very Good | Good | ↓ |
| PY 81 | Sighthill Drive | C | Y | Junior | 0.02 | Poor | Fair | Fair | ↔ |
| PY 82 | Stenhouse Place East | C | Y | Toddler | 0.04 | Fair | Fair | Fair | ↔ |
| PY 83 | Stewart Terrace | C | Y | Toddler/Junior | 0.10 | Good | Fair | Fair | ↔ |
| PY 84 | Westfield Court | C | Y | Junior | 0.06 | Poor | Fair | Fair | ↔ |
| PY 85 | White Park | C | Y | Toddler/Junior | 0.07 | Good | Good | Good | ↔ |
| PY 86 | Dumbryden Grove | C | Y | Junior | 0.10 | Fair | Fair | Fair | ↔ |
| PY 87 | Harrison Park West | C | Y | Toddler/Junior | 0.04 | Good | Good | Good | ↔ |
| PY 88 | Broomhouse Grove Ball Court | C | Y | Senior | 0.05 | Good | Fair | Fair | ↔ |
| PY 89 | Sighthill Skate Park | C | Y | Senior | 0.09 | Good | Very Good | Good | ↓ |
| PY 90 | Murray Gardens Ball Court | C | Y | Senior | 0.07 | Poor | Fair | Fair | ↔ |
| PY 91 | Westburn Grove Ball Court | C | Y | Senior | 0.07 | Poor | Fair | Fair | ↔ |
| PY 92 | Dalry Park Ball Court | C | Y | Senior | 0.15 | Good | Fair | Fair | ↔ |
| PY 93 | Westfield St. Sainsbury | O | Y | Toddler | 0.01 | Good | N/A | N/A | N/A |
| PY 94 | Duff Street 1 | O | Y | Senior | 0.02 | Good | N/A | N/A | N/A |
| PY 95 | Duff Street 2 | O | Y | Toddler/Junior | 0.01 | Good | N/A | N/A | N/A |
| PY 96 | Greenbank | O | Y | Toddler/Junior | 0.02 | Fair | N/A | N/A | N/A |
| PY 97 | Carrickvale Community Centre | C | Y | Toddler | 0.02 | Good | Fair | Fair | ↔ |
| PY 98 | Meggetland | C | Y | Junior | 0.02 | Good | Fair | Fair | ↔ |
| PY 99 | Brandfield Street, Fountainbridge | O | Y | Toddler | 0.04 | Good | N/A | N/A | N/A |
| PY 100 | Saughton Park Skate Park | C | Y | Senior | 0.21 | Good | Good | Very Good | ↑ |

Pentlands NP

| | | | | | | | | | |
|--------|-------------------------------|---|---|----------------|------|--|------|-----------|-----|
| PY 101 | Hermiston Village | C | Y | Toddler | 0.18 | Fair | Fair | Fair | ↔ |
| PY 102 | Bloomiehall Park | C | Y | Toddler/Junior | 0.11 | Good | Fair | Good | ↑ |
| PY 103 | Buckstone Circle | C | Y | Toddler/Junior | 0.04 | Fair | Good | Good | ↔ |
| PY 104 | Campbell Park | C | Y | Toddler/Junior | 0.13 | Fair | Fair | Fair | ↔ |
| PY 105 | Clovenstone Park (Block40) | C | Y | Toddler/Junior | 0.02 | Fair | Fair | Fair | ↔ |
| PY 106 | Clovenstone Gardens | C | Y | Junior | 0.03 | Fair | Fair | Fair | ↔ |
| PY 107 | Colinton Mains Park | C | Y | Toddler/Junior | 0.11 | Poor | Fair | Very Good | ↑ |
| PY 108 | Craigpark Crescent | C | Y | Junior | 0.06 | Poor | Fair | Fair | ↔ |
| PY 109 | Dean Park Place/Square | C | Y | Toddler/Junior | 0.04 | Fair | Fair | Good | ↑ |
| PY 110 | Dolphin Gardens West | C | Y | Toddler/Junior | 0.19 | Fair | Fair | Fair | ↔ |
| PY 111 | Fairmilehead Public Park | C | Y | Toddler/Junior | 0.06 | Poor | Fair | Good | ↑ |
| PY 112 | Muir Wood Road | C | Y | Toddler/Junior | 0.25 | Fair | Good | Good | ↔ |
| PY 113 | Oxgangs Brae/View | C | Y | Toddler/Junior | 0.11 | Fair | Fair | Fair | ↔ |
| PY 114 | Pentland View | C | Y | Toddler/Junior | 0.11 | Good (one other senior Pentland View). | Good | Good | ↔ |
| PY 115 | Ratho Public Park | C | Y | Toddler/Junior | 0.09 | Good | Good | Good | ↔ |
| PY 116 | Wester Hailes Barn Park Cr | C | Y | Junior | 0.02 | Fair | Fair | Fair | ↔ |
| PY 117 | Wester Hailes Barn Park | C | Y | Junior | 0.02 | Fair | Fair | Fair | ↔ |
| PY 118 | Wester Hailes Park | C | Y | Toddler/Junior | 0.02 | Poor | Fair | Fair | ↔ |
| PY 119 | Wester Hailes Dr, Greenacre | O | Y | Toddler/Junior | 0.03 | Poor | N/A | N/A | N/A |
| PY 120 | Spylaw Park | C | Y | Toddler/Junior | 0.15 | Good | Fair | Good | ↑ |
| PY 121 | Pentland View Teenage | C | Y | Senior | 0.01 | Good | Good | Good | ↔ |
| PY 122 | King George V Park Ball Court | C | Y | Senior | 0.03 | Good | Fair | Fair | ↔ |
| PY 123 | Clovenstone Dr. Wester Hailes | O | Y | Toddler/Junior | 0.00 | Good | N/A | N/A | N/A |

| | | | | | | | | | |
|-----------------------------|--|----------|----------|-----------------------|-------------|------|------------|------------|----------|
| PY 124 | Clovenstone Dr. Wester Hailes | O | Y | Toddler/Junior | 0.00 | Good | N/A | N/A | N/A |
| PY 125 | Clovenstone Dr. Wester Hailes | O | Y | Toddler/Junior | 0.00 | Good | N/A | N/A | N/A |
| PY 126 | Clovenstone Dr. Wester Hailes | O | Y | Toddler/Junior | 0.01 | Good | N/A | N/A | N/A |
| PY 127 | Clovenstone Dr. Wester Hailes | O | Y | Toddler/Junior | 0.01 | Good | N/A | N/A | N/A |
| PY 128 | Clovenstone Dr. Wester Hailes | O | Y | Toddler/Junior | 0.01 | Good | N/A | N/A | N/A |
| PY 129 | Frogston Road West | O | Y | Toddler | 0.01 | Good | N/A | N/A | N/A |
| PY 130 | Mounthooly Loan | O | Y | Toddler | 0.08 | Good | N/A | N/A | N/A |
| PY 131 | Dreghorn Drive | O | Y | Toddler/Junior | 0.05 | Fair | N/A | N/A | N/A |
| PY 132 | Latch Park | O | Y | Junior | 0.04 | Fair | N/A | N/A | N/A |
| PY 226 | The Moorings, Freelands Road, Ratho | O | Y | Toddler/Junior | 0.18 | | N/A | N/A | ○ |
| PY 227 | Former water treatment works, Fairmilehead, Comiston Road | O | Y | Toddler | 0.05 | | N/A | N/A | ○ |
| Western Edinburgh NP | | | | | | | | | |
| PY 133 | Craigievar Square | C | Y | Toddler/Junior | 0.02 | Fair | Fair | Good | ↑ |
| PY 134 | Ardshiel Avenue/Torrance Park | C | Y | Toddler/Junior | 0.08 | Good | Good | Good | ↔ |
| PY 135 | Balgreen Park | C | Y | Toddler | 0.13 | Fair | Fair | Fair | ↔ |
| PY 136 | Glendevon Park | C | Y | Toddler | 0.12 | Fair | Fair | Fair | ↔ |
| PY 137 | Clermiston Park | C | Y | Toddler/Junior | 0.06 | Good | Good | Good | ↔ |
| PY 138 | Fauldburn Park | C | Y | Junior | 0.06 | Fair | Fair | Fair | ↔ |
| PY 139 | Gyle Public Park | C | Y | Toddler/Junior | 0.10 | Fair | Good | Good | ↔ |
| PY 140 | Gyle Park Wheels Area | C | Y | Junior/Senior | 0.06 | Fair | Fair | Fair | ↔ |
| PY 141 | Roseburn Public Park | C | Y | Toddler | 0.03 | Fair | Fair | Fair | ↔ |
| PY 142 | St. Margaret's Public Park | C | Y | Toddler/Junior | 0.20 | Fair | Good | Good | ↔ |
| PY 143 | Union Park | C | Y | Toddler/Junior | 0.04 | Fair | Fair | Good | ↑ |
| PY 144 | Gyle Shopping Centre 2 | O | Y | Toddler | 0.01 | Fair | N/A | N/A | N/A |

| | | | | | | | | | |
|------------------|--|----------|----------|------------------------------|-------------|------|------------|-------------|----------|
| PY 145 | Gyle Shopping Centre 1 | O | Y | Toddler | 0.01 | Fair | N/A | N/A | N/A |
| PY 146 | North Bughtlin Gate | O | Y | Junior | 0.02 | Fair | N/A | N/A | N/A |
| PY 228 | Buttercup Farm Park | C | Y | Toddler/Junior/Senior | 0.03 | | N/A | Good | ○ |
| PY 229 | Burnbrae Drive and Burnbrae Park, East Craigs | O | Y | Toddler/Junior | 0.04 | | N/A | Good | ○ |
| PY 230 | Burnbrae Avenue and Burnbrae Place, East Craigs | O | Y | Toddler | 0.02 | | N/A | N/A | ○ |
| Almond NP | | | | | | | | | |
| PY 147 | King George V Park | C | Y | Toddler/Junior | 0.17 | Good | Fair | Fair | ↔ |
| PY 148 | Echline Avenue | C | Y | Toddler | 0.00 | Good | Very Good | Very Good | ↔ |
| PY 149 | Dundas Avenue | C | Y | Junior | 0.12 | Fair | Good | Good | ↔ |
| PY 150 | Carlowrie Crescent | C | Y | Toddler/Junior | 0.11 | Fair | Good | Good | ↔ |
| PY 151 | Forth Terrace | C | Y | Junior | 0.09 | Fair | Fair | Fair | ↔ |
| PY 152 | Cramond Walled Garden | C | Y | Junior/Senior | 0.06 | Good | Good | Good | ↔ |
| PY 153 | Haugh Park | C | Y | Toddler/Junior | 0.03 | Good | Good | Good | ↔ |
| PY 154 | Allison Park (Toddlers) | C | Y | Toddler | 0.02 | Fair | Good | Good | ↔ |
| PY 155 | Allison Park (Juniors) | C | Y | Senior | 0.04 | Fair | Good | Good | ↔ |
| PY 156 | Allison Park (Seniors) | C | Y | Junior | 0.01 | Fair | Good | Good | ↔ |
| PY 157 | Davidson's Mains Park | C | Y | Toddler/Junior | 0.13 | Good | Good | Good | ↔ |
| PY 158 | Kirkliston Sports Centre | C | Y | Toddler | 0.09 | Fair | Fair | Fair | ↔ |
| PY 159 | Ratho Station Park | C | Y | Toddler/Junior | 0.05 | Poor | Fair | Good | ↑ |
| PY 160 | Riverside Park | C | Y | Toddler/Junior | 0.38 | Poor | Fair | Good | ↑ |
| PY 161 | Inchcolm Terrace | C | Y | Toddler/Junior | 0.03 | Fair | Good | Fair | ↓ |
| PY 162 | Cramond Bridge MOD2 | O | Y | Toddler/Junior | 0.02 | Fair | N/A | N/A | N/A |
| PY 163 | Cramond Bridge MOD 1 | O | Y | Toddler/Junior | 0.13 | Fair | N/A | N/A | N/A |
| PY 164 | Bankhead Grove, South Queensferry | O | Y | | 0.01 | | N/A | N/A | N/A |

| | | | | | | | | | |
|-------------------|--|--------------|--------------|---------------------------|-----------------|-----------------|--------------------|-------------|--------------|
| PY 165 | Cotlaws, Gateside Road, Kirkliston | C | Y | Junior/Senior | 0.07 | Good | Fair | Fair | →← |
| PY 231 | Gateside Road, Kirkliston | C | Y | Toddler | 0.01 | | N/A | Fair | ○ |
| PY 232 | Kirklands Park Street, North Kirkliston | O | Y | Toddler/Junior | 0.02 | | N/A | N/A | ○ |
| PY 233 | Almondhill Park, North Kirkliston | O | Y | Toddler/Junior | 0.03 | | N/A | N/A | ○ |
| Forth NP | | | | | | | | | |
| PY 166 | West Pilton Play Area | C | Y | Junior | 0.07 | Poor | Fair | Fair | →← |
| PY 167 | West Pilton Park Seniors | C | Y | Senior | 0.08 | Poor | Fair | Fair | →← |
| PY 168 | West Pilton Park Toddlers | C | Y | Toddler | 0.08 | Poor | Fair | Fair | →← |
| PY 169 | East Pilton Park | C | Y | Toddler/Junior/ Senior | 0.51 | Good | Fair | Good | ↑ |
| PY 170 | Granton Crescent | C | Y | Junior | 0.05 | Fair | Fair | Fair | →← |
| PY 171 | Victoria Park Toddlers | C | Y | Toddler | 0.03 | Fair | Fair | Fair | →← |
| PY 172 | Victoria Park Seniors | C | Y | Junior/Senior | 0.51 | Good | Very Good | Very Good | →← |
| PY 173 | Granton Mains East | C | Y | Junior | 0.04 | Fair | Fair | Fair | →← |
| PY 174 | Muirhouse Linear Park | C | Y | Toddler/Junior | 0.08 | Fair | Good | Good | →← |
| PY 175 | Muirhouse View | C | Y | Toddler | 0.04 | Fair | Fair | Fair | →← |
| PY 176 | Northview Court | C | Y | Toddler/Junior | 0.05 | Fair | Fair | Good | ↑ |
| PY 177 | West Pilton Rise | C | Y | Toddler | 0.04 | Poor | Removed | | × |
| PY 178 | Boswall Play Area/Royston Main | C | Y | Junior | 0.03 | Fair | Fair | Fair | →← |
| PY 179 | Muirhouse Linear Park Wheels | C | Y | Senior | 0.03 | Fair | Good | Good | →← |
| PY 180 | Victoria Park Ball Court | C | Y | Senior | 0.33 | Good | Very Good | Very Good | →← |
| PY 181 | Muirhouse Park Ball Court | C | Y | Senior | 0.04 | Fair | Fair | Fair | →← |
| PY 182 | Granton Mill Crescent 1 | O | Y | Junior | 0.04 | Fair | N/A | N/A | N/A |
| PY 183 | Granton Mill Crescent 2 | O | Y | Junior | 0.06 | Fair | N/A | N/A | N/A |
| PY 184 | Granton Mill Crescent 3 | O | Y | Junior | 0.04 | Fair | N/A | N/A | N/A |

| | | | | | | | | | |
|----------------------|---|----------|----------|---------------------------|-------------|------|------------|-------------|----------|
| PY 185 | Civil Service Sports Association | O | Y | Toddler | 0.01 | Poor | N/A | N/A | N/A |
| PY 186 | East Pilton Farm | O | Y | Toddler/Junior | 0.01 | Good | N/A | N/A | N/A |
| Inverleith NP | | | | | | | | | |
| PY 187 | Inverleith Park | C | Y | Toddler/Junior | 0.08 | Good | Very Good | Very Good | ↔ |
| PY 188 | Easter Drylaw Drive | C | Y | Toddler/Junior/ Senior | 0.07 | Good | Good | Good | ↔ |
| PY 189 | King George V Park/Scotland St Goods Yard Toddler | C | Y | Toddler | 0.03 | Fair | Good | Very Good | ↑ |
| PY 190 | Ravelston Public Park | C | Y | Toddler/Junior | 0.07 | Good | Very Good | Very Good | ↔ |
| PY 191 | Wester Drylaw Drive | C | Y | Senior | 0.07 | Good | Fair | Fair | ↔ |
| PY 192 | Ravelston Public Ball Court | C | Y | Senior | 0.07 | Fair | Very Good | Very Good | ↔ |
| PY 193 | Inverleith Park Ball Court | C | Y | Senior | 0.09 | Good | Very Good | Very Good | ↔ |
| PY 194 | King George V Park/Scotland St Goods Yard Ball Court | C | Y | Senior | 0.05 | Fair | Good | Very Good | ↑ |
| PY 195 | King George V Park/Scotland St Goods Yard Junior | C | Y | Junior | 0.21 | Fair | Good | Very Good | ↑ |
| PY 196 | Craighleith Sainsbury | O | Y | Junior | 0.02 | Fair | N/A | N/A | N/A |
| PY 197 | Hillpark Terrace | O | Y | Junior | 0.03 | Fair | N/A | N/A | N/A |
| PY 198 | Orchard Brae Avenue | O | Y | Junior | 0.01 | Good | N/A | N/A | N/A |
| PY 234 | Old Schoolyard Park | C | Y | Toddler | 0.03 | | N/A | Fair | ○ |
| Leith NP | | | | | | | | | |
| PY 199 | Pilrig Park Pilrig Street | C | Y | Toddler/Junior | 0.60 | Good | Good | Good | ↔ |
| PY 200 | Pilrig Park Balfour Street | C | Y | Toddler/Junior | 0.05 | Poor | Fair | Fair | ↔ |
| PY 201 | Sandport Street | C | Y | Junior | 0.02 | Good | Fair | Good | ↑ |
| PY 202 | Admiralty Street | C | Y | Junior | 0.08 | Fair | Fair | Good | ↑ |
| PY 203 | Dalmeny Street and Ball Court | C | Y | Toddler/Junior/ Senior | 0.39 | Good | Very Good | Very Good | ↔ |
| PY 204 | Broughton Road | C | Y | Toddler/Junior | 0.14 | Good | Good | Good | ↔ |
| PY 205 | Montgomery Street | C | Y | Toddler/Junior | 0.40 | Fair | Good | Good | ↔ |

| | | | | | | | | | |
|-------------------|---------------------------------------|--------------|--------------|---------------------------|-----------------|-----------------|-----------------|--------------------|--------------|
| PY 206 | Henderson Gardens | C | Y | Toddler | 0.05 | Fair | Good | Good | ↔ |
| PY 207 | Keddie Gardens | C | Y | Toddler/Junior | 0.05 | Fair | Good | Fair | ↓ |
| PY 208 | Leith Fort House | C | Y | Toddler/Junior | 0.05 | Fair | Good | Removed | × |
| PY 209 | Leith Links (Seniors) | C | Y | Senior | 0.09 | Good | Good | Good | ↔ |
| PY 210 | Leith Links (Junior) | C | Y | Toddler/Junior | 0.14 | Fair | Good | Good | ↔ |
| PY 211 | Primrose Street | C | Y | Toddler | 0.03 | Good | Fair | Fair | ↔ |
| PY 212 | Redbraes Public Park | C | Y | Toddler/Junior | 0.03 | Fair | Good | Good | ↔ |
| PY 213 | St Mark's Park | C | Y | Toddler/Junior | 0.06 | Fair | Good | Fair | ↓ |
| PY 214 | Pirniefeld Bank | C | Y | Junior | 0.13 | Fair | Fair | Fair | ↔ |
| PY 215 | Taylor Gardens | C | Y | Toddler/Junior | 0.01 | Fair | Fair | Fair | ↔ |
| PY 216 | Tolbooth Wynd Play Area | C | Y | Toddler | 0.01 | Good | Fair | Fair | ↔ |
| PY 217 | Tolbooth Wynd Ball Court | C | Y | Senior | 0.03 | Good | Fair | Fair | ↔ |
| PY 218 | Henderson Gardens Ball Court | C | Y | Senior | 0.02 | Good | Good | Good | ↔ |
| PY 219 | Portland Street Ball Court | C | Y | Senior | 0.03 | Good | Fair | Removed | × |
| PY 220 | McDonald Road (86 Sovereign Court) | O | Y | Junior | 0.01 | Good | N/A | N/A | N/A |
| PY 221 | Albion Gardens | O | Y | Toddler/Junior | 0.01 | Good | N/A | N/A | N/A |
| PY 222 | Powderhall | O | Y | Toddler | 0.05 | Good | N/A | N/A | N/A |

Residential Amenity

Total Area 2009 Audit: 170.10 ha

Total Area 2016 Audit: 171.98 ha

| REFERENCE | NAME | OWNERSHIP (Council / Other) | ACCESSIBLE (Yes/No) | COMMENTS | AREA (ha) | QUALITY 2009 | QUALITY 2015/16 | TREND |
|------------------------------------|----------------------|--------------------------------|------------------------|--|--------------|---|---|-------|
| City Centre NP | | | | | | | | |
| AM 1 | Granny's Green Steps | C | Y | The site is classified as a Garden under the Parks and Gardens Strategy classification is subject to Park Quality Assessment Grade | 0.11 | Fair (Park Quality Assessment Grade 2009) | Good (Park Quality Assessment Grade 2016) | ↑ |
| Craigentinny/Duddingston NP | | | | | | | | |
| AM 2 | Lochend Drive | C | Y | | 0.07 | Low | Low | ↔ |
| AM 3 | Lochend Gardens | C | Y | | 0.06 | Fair | Low | ↓ |
| AM 4 | Lochend Square | C | Y | | 0.15 | Low | Low | ↔ |
| AM 5 | Loganlea Avenue | C | Y | | 0.45 | Fair | Fair | ↔ |
| AM 6 | Northfield Broadway | C | Y | | 0.17 | Fair | Fair | ↔ |
| AM 7 | Northfield Broadway | C | Y | 0.22 ha changed to form Allotments to provide 16 plots. Refer to ALL 38. | 0.18 | Low | Fair | ↑ |
| AM 8 | Northfield Broadway | C | Y | | 0.22 | Low | Low | ↔ |
| AM 9 | Northfield Farm Road | C | Y | | 0.25 | Fair | Fair | ↔ |
| AM 10 | Northfield Gardens | C | Y | | 0.15 | Fair | Fair | ↔ |
| AM 11 | Northfield Grove | C | Y | | 0.15 | Fair | Fair | ↔ |
| AM 12 | Northfield Grove | C | Y | | 0.06 | Fair | Fair | ↔ |

| | | | | | | | | |
|----------------------------------|--|----------|----------|---|-------------|------|-------------|----------|
| AM 13 | Northfield Square | C | Y | | 0.30 | Fair | Fair | ↔ |
| AM 14 | Northfield Circus | C | Y | | 0.15 | Good | Fair | ↓ |
| AM 15 | Piershill Square East | C | Y | | 0.44 | Low | Low | ↔ |
| AM 16 | Piershill Square West | C | Y | | 0.43 | Low | Fair | ↑ |
| AM 17 | Restalrig Road South | C | Y | | 0.60 | Fair | Fair | ↔ |
| AM 18 | Sleigh Gardens | C | Y | | 0.31 | Fair | Fair | ↔ |
| AM 19 | Restalrig Crescent / Findlay Avenue | Ⓒ | N | Area subject to redevelopment | 0.14 | Fair | Removed | ✘ |
| AM 20 | Restalrig Gardens | C | Y | | 0.72 | Fair | Good | ↑ |
| AM 487 | St. Triduana's Rest | O | Y | | 0.13 | | Fair | ○ |
| Portobello/Craigmillar NP | | | | | | | | |
| AM 21 | Bailie Grove | C | Y | | 0.07 | Fair | Fair | ↔ |
| AM 22 | Bailie Place | C | Y | | 0.10 | Fair | Low | ↓ |
| AM 23 | Bailie Terrace | C | Y | | 0.14 | Low | Fair | ↑ |
| AM 24 | Bingham Way | C | Y | | 0.25 | Fair | Fair | ↔ |
| AM 25 | Bingham Way | C | Y | | 0.19 | Fair | Fair | ↔ |
| AM 26 | Castlebrae Rigg | O | Y | | 0.14 | Good | Good | ↔ |
| AM 27 | Christian Crescent | C | Y | | 0.35 | Fair | Fair | ↔ |
| AM 28 | Cleikimfield | O | Y | | 1.98 | Fair | Fair | ↔ |
| AM 29 | Coillesdene Loan | C | Y | | 0.23 | Good | Good | ↔ |
| AM 30 | Electra Place | C | Y | | 0.28 | Fair | Fair | ↔ |
| AM 31 | Gilberstoun Loan | O | Y | | 0.52 | Fair | Fair | ↔ |
| AM 32 | Great Carleton Place | C | Y | | 0.07 | Fair | Fair | ↔ |
| AM 33 | Greendykes Gardens | Ⓒ | Y | Area subject to redevelopment | 0.92 | Low | Removed | ✘ |
| AM 34 | Greendykes Gardens | C | N | 0.10 ha changed to provide Community Gardens. Refer to ALL 39 | 0.38 | Good | Good | ↔ |

| | | | | | | | | |
|-------|---|---|---|---|------|------|-----------|---|
| AM 35 | Joppa Pans | C | Y | | 0.40 | Fair | Fair | ↔ |
| AM 36 | Magdalene Drive | C | Y | | 0.16 | Fair | Fair | ↔ |
| AM 37 | Magdalene Drive | C | Y | | 0.09 | Fair | Good | ↑ |
| AM 38 | Magdalene Drive | C | Y | | 0.06 | Fair | Fair | ↔ |
| AM 39 | Musselburgh Road | C | Y | | 0.36 | Fair | Fair | ↔ |
| AM 40 | Newcraighall Road | C | Y | | 0.60 | Good | Good | ↔ |
| AM 41 | Niddrie House Avenue | € | ¥ | Area subject to redevelopment | 0.77 | Fair | Removed | ✘ |
| AM 42 | Niddrie House Avenue | € | ¥ | Area subject to redevelopment | 0.12 | Fair | Removed | ✘ |
| AM 43 | Niddrie House Park | C | Y | | 0.17 | Fair | Fair | ↔ |
| AM 44 | Niddrie Mains Terrace | C | Y | | 0.15 | Fair | Fair | ↔ |
| AM 45 | Niddrie Mains Terrace | O | Y | | 1.25 | Fair | Fair | ↔ |
| AM 46 | Niddrie Mains Terrace | O | N | | 0.46 | Fair | Fair | ↔ |
| AM 47 | Niddrie Marischal Crescent | C | Y | | 0.17 | Low | Low | ↔ |
| AM 48 | Niddrie Marischal Crescent (Rear of no. 21) | C | Y | | 0.25 | Fair | Fair | ↔ |
| AM 49 | Niddrie Marischal Drive | O | Y | | 0.09 | Fair | Fair | ↔ |
| AM 50 | Niddrie Marischal Place | O | Y | | 0.18 | Fair | Fair | ↔ |
| AM 51 | Niddrie Mill Grove | C | Y | | 0.23 | Fair | Fair | ↔ |
| AM 52 | Park View | C | Y | | 0.13 | Fair | Fair | ↔ |
| AM 53 | Peacocktail Close | C | Y | | 1.28 | Fair | Low | ↓ |
| AM 54 | Peffermill Court | C | Y | | 0.53 | Fair | Fair | ↔ |
| AM 55 | Peffermill Road | C | Y | | 0.19 | Fair | Fair | ↔ |
| AM 56 | Rathbone Place | C | Y | | 0.06 | Fair | Fair | ↔ |
| AM 57 | Straiton Place | C | Y | Part of the site is classified as a Community Park and has a PQA score of 'Good' 2009 and 'Very Good' 2016. | 0.35 | Fair | Very Good | ↑ |
| AM 58 | Hay Avenue | C | Y | | 0.09 | Good | Good | ↔ |

| | | | | | | | | |
|------------------------------|---|----------|----------|--|-------------|------|-------------|----------|
| AM 59 | Cakemuir Grove | O | Y | | 0.05 | Good | Good | ↔ |
| AM 480 | Robin Place / Thistle Foundation | O | Y | | 0.07 | | Fair | ○ |
| AM 493 | Tait Wynd | O | Y | | 0.13 | | Good | ○ |
| Liberton/Gilmerton NP | | | | | | | | |
| AM 60 | Alnwickhill Gardens | O | Y | | 0.14 | Good | Good | ↔ |
| AM 61 | Alnwickhill View | O | Y | | 0.22 | Good | Good | ↔ |
| AM 63 | Balmwell Park | C | Y | | 0.28 | Fair | Fair | ↔ |
| AM 64 | Balmwell Terrace | C | Y | | 0.06 | Good | Good | ↔ |
| AM 66 | Burdiehouse Street | C | Y | | 0.32 | Fair | Low | ↓ |
| AM 67 | Burdiehouse Terrace | C | Y | | 0.55 | Good | Good | ↔ |
| AM 68 | Burnhead Crescent | C | Y | | 0.05 | Fair | Fair | ↔ |
| AM 69 | Candlemaker's Park | O | Y | | 0.44 | Fair | Fair | ↔ |
| AM 70 | Captain's Drive | C | Y | | 0.05 | Fair | Fair | ↔ |
| AM 71 | Captain's Loan | C | Y | | 0.09 | Fair | Fair | ↔ |
| AM 72 | Craigour Green | C | Y | | 5.29 | Fair | Fair | ↔ |
| AM 73 | Craigour Grove | C | Y | | 0.37 | Fair | Fair | ↔ |
| AM 74 | Dinmont Drive | C | Y | | 0.12 | Fair | Fair | ↔ |
| AM 75 | Durward Grove | C | Y | | 0.16 | Fair | Fair | ↔ |
| AM 76 | East Kilngate | O | Y | | 1.06 | Good | Fair | ↓ |
| AM 77 | East Kilngate | O | Y | | 0.40 | Good | Fair | ↓ |
| AM 78 | Ellen's Glen House | O | Y | | 0.64 | Good | Good | ↔ |
| AM 79 | Ferniehill | O | Y | | 2.33 | Fair | Good | ↑ |
| AM 80 | Fernieside Crescent | C | N | | 0.09 | Low | Fair | ↑ |
| AM 81 | Fernieside Crescent (adjacent no. 106) | C | Y | | 0.35 | Fair | Fair | ↔ |
| AM 82 | Fernieside Grove | C | Y | | 0.11 | Fair | Fair | ↔ |

| | | | | | | | | |
|--------|---------------------------------|---|---|--|------|------|---------|---|
| AM 83 | Fernieside Place | O | Y | | 0.11 | Good | Fair | ↓ |
| AM 84 | Gilmerton Dykes Crescent | C | Y | | 0.61 | Fair | Fair | ↔ |
| AM 85 | Gilmerton Dykes Loan | C | Y | | 0.27 | Fair | Fair | ↔ |
| AM 86 | Gilmerton Dykes Loan | C | Y | | 0.14 | Fair | Fair | ↔ |
| AM 87 | Gilmerton Dykes Road | ⊖ | ¥ | Area subject to redevelopment | 0.21 | Fair | Removed | ✘ |
| AM 88 | Gilmerton Dykes Road | O | Y | | 0.07 | Fair | Fair | ↔ |
| AM 89 | Gilmerton Road | O | Y | | 0.23 | Fair | Fair | ↔ |
| AM 90 | Gilmerton Road | O | Y | | 0.16 | Good | Fair | ↓ |
| AM 91 | Gracemount Drive | ⊖ | ¥ | Area subject to redevelopment. Refer to AM 500 and 501 below | 2.5 | Fair | Removed | ✘ |
| AM 92 | Gracemount Drive | ⊖ | ¥ | Area subject to redevelopment | 0.09 | Fair | Removed | ✘ |
| AM 93 | Gracemount Square | C | Y | | 0.17 | Fair | Low | ↓ |
| AM 94 | Greenend Gardens | O | Y | | 0.20 | Fair | Fair | ↔ |
| AM 95 | Guardwell Crescent | O | Y | | 0.22 | Fair | Fair | ↔ |
| AM 96 | Howden Hall Crescent | O | Y | | 1.19 | Good | Good | ↔ |
| AM 97 | Lammermoor Terrace | C | Y | | 0.12 | Fair | Fair | ↔ |
| AM 98 | Liberton Place | O | Y | | 0.16 | Good | Good | ↔ |
| AM 99 | Liberton Road | O | N | | 0.12 | Good | Good | ↔ |
| AM 100 | Marmion Crescent | C | Y | | 0.31 | Fair | Fair | ↔ |
| AM 101 | Moredun Park Gardens | ⊖ | ¥ | Area subject to redevelopment | 0.20 | Fair | Removed | ✘ |
| AM 102 | Moredun Park Gardens | O | Y | | 0.26 | Fair | Low | ↓ |
| AM 103 | Moredun Park Gardens | ⊖ | ¥ | Area subject to redevelopment | 0.08 | Fair | Removed | ✘ |
| AM 104 | Moredun Park Green | C | Y | | 0.09 | Fair | Fair | ↔ |
| AM 105 | Moredun Park Loan | C | Y | | 0.17 | Fair | Fair | ↔ |
| AM 106 | Moredun Park Road | C | Y | | 0.07 | Fair | Fair | ↔ |

| | | | | | | | | |
|---------------|---------------------------------------|----------|----------|--|-------------|------|-------------|----------|
| AM 107 | Moredunvale Grove | C | Y | | 0.76 | Fair | Fair | ↔ |
| AM 108 | Moredunvale Park | C | Y | | 1.06 | Fair | Good | ↑ |
| AM 109 | Mortonhall Park | O | Y | PQA score of 'Fair' 2009 and 'Very Good' 2016 applies to part of site which is part of a Community Park. PQA assessment boundary varies from open space classification boundary. | 2.25 | Good | Very Good | ↑ |
| AM 110 | Mortonhall Park Place | O | Y | | 0.31 | Low | Fair | ↑ |
| AM 111 | Mount Vernon Road | C | Y | | 0.97 | Good | Good | ↔ |
| AM 112 | Netherbank | C | Y | | 2.95 | Fair | Fair | ↔ |
| AM 113 | Ochiltree Gardens | C | Y | | 0.31 | Fair | Fair | ↔ |
| AM 114 | Ravenscroft Gardens | ⊖ | ¥ | Area subject to redevelopment. Link to be maintained to land to the south as condition of consent. | 0.18 | Fair | Removed | ✘ |
| AM 115 | Ravenswood Avenue | C | Y | | 0.29 | Fair | Fair | ↔ |
| AM 116 | Rutherford Drive | C | Y | | 0.33 | Fair | Fair | ↔ |
| AM 117 | St Katharine's Brae | O | Y | | 0.16 | Good | Good | ↔ |
| AM 118 | St Katharine's Crescent | C | Y | | 0.06 | Good | Good | ↔ |
| AM 119 | Summertrees Court | C | Y | | 0.11 | Fair | Fair | ↔ |
| AM 120 | Upper Craigour | O | Y | | 0.43 | Fair | Fair | ↔ |
| AM 121 | The Spinney amenity space | O | Y | | 0.31 | Fair | Good | ↑ |
| AM 123 | Hyvot Grove | O | Y | Suds pond | 0.27 | Good | Good | ↔ |
| AM 124 | Malbet Park / Malbet Wynd | O | Y | | 0.23 | Fair | Good | ↑ |
| AM 125 | Malbet Park | O | Y | | 0.09 | Fair | Fair | ↔ |
| AM 126 | Malbet Park/Lasswade Road | O | Y | | 0.10 | Fair | Fair | ↔ |
| AM 481 | Hyvot Loan | O | Y | | 0.21 | | Good | ○ |
| AM 482 | Hyvot Hall- Moredun Dykes Road | O | Y | | 0.50 | | Good | ○ |
| AM 499 | Soutra Road | O | Y | | 0.22 | | Good | ○ |

| | | | | | | | | |
|-------------------------|----------------------------------|---|---|---|------|------|------|---|
| AM 500 | Lindon Avenue | O | Y | | 0.15 | | Good | ○ |
| AM 501 | Gracemount House Drive | C | Y | | 0.07 | | Good | ○ |
| South Central NP | | | | | | | | |
| AM 127 | East Suffolk Park | O | Y | | 1.72 | Good | Good | ↔ |
| AM 128 | Cameron Park | C | Y | | 0.14 | Fair | Fair | ↔ |
| AM 129 | Dumbiedykes | C | Y | | 1.01 | Fair | Fair | ↔ |
| AM 130 | Dumbiedykes | C | Y | | 1.86 | Fair | Fair | ↔ |
| AM 131 | Holyrood Road | C | Y | | 0.09 | Fair | Fair | ↔ |
| AM 132 | Langton Road | C | Y | | 0.24 | Fair | Fair | ↔ |
| AM 133 | Lussielaw Road | C | Y | | 0.08 | Fair | Fair | ↔ |
| AM 134 | Rankin Drive | C | Y | | 0.18 | Good | Fair | ↓ |
| AM 135 | Relugas Road | O | Y | | 0.08 | Low | Good | ↑ |
| AM 136 | Viewcraig Garden Recreation Area | C | Y | | 0.65 | Fair | Good | ↑ |
| AM 137 | Watertoun Road | C | Y | | 0.21 | Good | Good | ↔ |
| AM 138 | West Relugas Road | O | Y | | 0.06 | Low | Fair | ↑ |
| AM 139 | Sciennes Road | C | Y | | 0.17 | Fair | Fair | ↔ |
| AM 140 | West Saville Terrace | O | Y | | 0.10 | Fair | Fair | ↔ |
| AM511 | Hill Square | C | Y | Classified as a park and garden in 2009. Re-classified as Residential Amenity Greenspace in 2016 to reflect PAN 65 definition. Formerly PG45. | 0.02 | Poor | Fair | ↑ |
| South West NP | | | | | | | | |
| AM 141 | Alexander Drive | O | Y | | 0.11 | Fair | Fair | ↔ |
| AM 142 | Alexander Drive/ Westfield Drive | C | Y | | 0.30 | Fair | Fair | ↔ |
| AM 144 | Broomhouse Crescent | C | Y | | 0.07 | Fair | Fair | ↔ |
| AM 145 | Broomhouse Gardens | C | Y | | 0.49 | Low | Fair | ↑ |

| | | | | | | | | |
|--------|-----------------------|---|---|----------------------------|------|------|------|---|
| AM 146 | Broomhouse Grove | C | Y | | 0.44 | Fair | Low | ↓ |
| AM 147 | Broomhouse Way | C | Y | | 0.23 | Low | Fair | ↑ |
| AM 148 | Calder Drive | C | Y | | 0.99 | Fair | Good | ↑ |
| AM 149 | Calder Gardens | C | Y | | 0.57 | Fair | Fair | ↔ |
| AM 150 | Calder Grove | C | Y | Contains community orchard | 2.13 | Fair | Fair | ↔ |
| AM 151 | Calder Park | C | Y | | 0.49 | Fair | Fair | ↔ |
| AM 153 | Chesser Avenue | O | Y | | 0.26 | Fair | Fair | ↔ |
| AM 154 | Dumbryden Gardens | C | Y | | 1.23 | Fair | Fair | ↔ |
| AM 155 | Dundee Terrace | C | N | | 0.06 | Fair | Fair | ↔ |
| AM 156 | Fairbrae | O | Y | | 0.66 | Fair | Fair | ↔ |
| AM 157 | Fairbrae | C | Y | | 0.07 | Fair | Fair | ↔ |
| AM 158 | Hailesland Gardens | C | Y | | 0.27 | Fair | Fair | ↔ |
| AM 159 | Hailesland Grove | C | Y | | 0.15 | Fair | Fair | ↔ |
| AM 160 | Hailesland park | C | Y | | 0.22 | Good | Good | ↔ |
| AM 161 | Hutchison Gardens | C | Y | | 0.07 | Low | Low | ↔ |
| AM 162 | Katesmill Road | C | Y | | 0.23 | Fair | Fair | ↔ |
| AM 163 | Kingsknowe Place | C | Y | | 1.05 | Fair | Fair | ↔ |
| AM 164 | Kingsknowe Road North | C | Y | | 0.52 | Fair | Fair | ↔ |
| AM 165 | Longstone Terrace | O | Y | | 0.15 | Low | Good | ↑ |
| AM 166 | Moat Drive | C | Y | | 1.27 | Low | Low | ↔ |
| AM 167 | Morvenside | O | Y | | 0.19 | Fair | Fair | ↔ |
| AM 168 | Murrayburn Green | C | Y | | 0.26 | Low | Low | ↔ |
| AM 169 | Murrayburn Grove | C | Y | | 0.18 | Fair | Fair | ↔ |
| AM 170 | Murrayburn Park | C | Y | | 0.24 | Fair | Fair | ↔ |
| AM 171 | Murrayburn Place | C | Y | | 0.16 | Fair | Fair | ↔ |

| | | | | | | | | |
|---------------------|--|----------|----------|-------------------------------|-------------|------|-------------|----------|
| AM 172 | Murrayburn Place | C | Y | | 0.08 | Fair | Fair | ↔ |
| AM 173 | Parkhead Crescent | C | Y | | 0.81 | Fair | Fair | ↔ |
| AM 174 | Quarry View | O | Y | | 0.40 | Good | Good | ↔ |
| AM 175 | Quarry View | O | Y | | 0.34 | Fair | Fair | ↔ |
| AM 178 | Ratray Loan | O | Y | | 0.06 | Good | Good | ↔ |
| AM 179 | Saughton Mains Avenue | C | Y | | 0.16 | Low | Fair | ↑ |
| AM 180 | Saughton Mains Avenue | C | Y | | 0.16 | Low | Fair | ↑ |
| AM 181 | Saughton Mains Drive | C | Y | | 0.40 | Fair | Fair | ↔ |
| AM 182 | Saughton Mains Park | C | Y | | 3.24 | Fair | Fair | ↔ |
| AM 183 | Saughton Mains Street | O | Y | | 0.21 | Fair | Fair | ↔ |
| AM 184 | Saughton Mains Street (adjacent to no. 24) | O | Y | | 0.06 | Fair | Fair | ↔ |
| AM 185 | Sighthill Green | € | ¥ | Area subject to redevelopment | 1.79 | Low | Removed | ✘ |
| AM 187 | Stenhouse Grove | C | Y | | 0.29 | Fair | Fair | ↔ |
| AM 188 | Stevenson Drive | C | Y | | 0.34 | Good | Good | ↔ |
| AM 189 | Westburn Grove | C | N | | 0.08 | Fair | Fair | ↔ |
| AM 190 | Westburn Park | C | Y | | 0.40 | Fair | Fair | ↔ |
| AM 191 | Westburn Park | C | Y | | 0.10 | Good | Fair | ↓ |
| AM 192 | Whitson Road | C | Y | | 0.15 | Fair | Fair | ↔ |
| AM 193 | Redhall House | C | Y | | 0.69 | Good | Good | ↔ |
| AM 194 | Craiglockhart Loan | O | Y | | 0.07 | Fair | Fair | ↔ |
| AM 195 | Easter Steil | O | Y | | 0.41 | Good | Good | ↔ |
| AM 196 | Calder Grove | C | Y | | 0.51 | Fair | Fair | ↔ |
| AM 197 | Murrayburn Road | C | Y | | 1.42 | Fair | Fair | ↔ |
| AM 491 | Slateford Gait | O | Y | | 0.15 | | Good | ○ |
| Pentlands NP | | | | | | | | |

| | | | | | | | | |
|--------|---------------------------------------|---|---|--|------|------|------|---|
| AM 198 | Camus Avenue | O | N | | 0.16 | Good | Fair | ↓ |
| AM 199 | Adams Well | O | Y | | 0.43 | Fair | Fair | ↔ |
| AM 200 | Addiston Grove | O | Y | | 0.29 | Fair | Fair | ↔ |
| AM 201 | Addiston Park | O | Y | | 0.34 | Fair | Fair | ↔ |
| AM 202 | Baberton Mains Hill | O | Y | | 1.77 | Good | Good | ↔ |
| AM 203 | Baberton Mains Hill | O | Y | | 0.66 | Good | Good | ↔ |
| AM 204 | Baberton Mains Hill | O | Y | | 0.63 | Fair | Fair | ↔ |
| AM 205 | Baberton Mains Park | O | Y | | 1.60 | Fair | Good | ↑ |
| AM 206 | Bonaly Brae | O | Y | | 0.17 | Good | Good | ↔ |
| AM 207 | Bonaly Grove | O | Y | | 0.08 | Fair | Fair | ↔ |
| AM 208 | Bonaly Rise | O | Y | | 0.07 | Good | Good | ↔ |
| AM 209 | Bonaly Rise | O | Y | | 0.13 | Good | Good | ↔ |
| AM 210 | Bonaly Wester | O | Y | | 0.25 | Fair | Good | ↑ |
| AM 211 | Buckstone Howe | O | Y | | 0.10 | Good | Good | ↔ |
| AM 212 | Buckstone Circle | O | Y | | 0.74 | Good | Good | ↔ |
| AM 213 | Buckstone Road | O | Y | | 0.06 | Good | Good | ↔ |
| AM 214 | Buckstone Knoll | O | Y | | 1.13 | Good | Good | ↔ |
| AM 215 | Buckstone Shaw | O | Y | | 0.12 | Good | Good | ↔ |
| AM 216 | Caiyside | O | Y | | 0.19 | Good | Good | ↔ |
| AM 217 | Clovenstone Gardens | C | Y | | 0.16 | Fair | Fair | ↔ |
| AM 218 | Clovenstone Gardens (adjacent no. 29) | O | Y | | 0.12 | Fair | Fair | ↔ |
| AM 219 | Colinton Mains Drive | O | Y | | 0.08 | Good | Good | ↔ |
| AM 220 | Corslet Place | O | Y | | 0.24 | Fair | Fair | ↔ |
| AM 221 | Craigpark Crescent | O | Y | | 0.16 | Fair | Fair | ↔ |

| | | | | | | | | |
|--------|----------------------|---|---|--|------|------|------|---|
| AM 222 | Currievale Dale | C | Y | | 0.14 | Good | Fair | ↓ |
| AM 223 | Currievale Dale | C | Y | | 0.08 | Good | Good | ↔ |
| AM 224 | Dalmahoy Crescent | O | Y | | 0.05 | Fair | Fair | ↔ |
| AM 225 | Deanpark Bank | C | Y | | 0.54 | Fair | Fair | ↔ |
| AM 226 | Deanpark Gardens | C | Y | | 0.38 | Fair | Fair | ↔ |
| AM 227 | Dolphin Gardens East | O | Y | | 0.48 | Good | Good | ↔ |
| AM 228 | Dolphin Gardens West | O | Y | | 0.23 | Low | Low | ↔ |
| AM 229 | Dreghorn Place | O | Y | | 0.05 | Good | Good | ↔ |
| AM 230 | East Croft | O | Y | | 0.46 | Fair | Fair | ↔ |
| AM 231 | Firhill Drive | C | Y | Not scored in 2010. Undergoing flood prevention work at time of audit. | 0.54 | | Fair | ↔ |
| AM 232 | Firrhill Crescent | O | Y | | 0.12 | Fair | Fair | ↔ |
| AM 233 | Firrhill Drive | C | Y | Not scored in 2010. Undergoing flood prevention work at time of audit. | 0.10 | | Fair | ↔ |
| AM 234 | Forth View Crescent | C | Y | | 0.07 | Good | Good | ↔ |
| AM 235 | Hainburn park | O | Y | | 0.64 | Good | Good | ↔ |
| AM 236 | Hallcroft Green | O | Y | | 0.27 | Fair | Fair | ↔ |
| AM 237 | Hallcroft Neuk | O | Y | | 0.10 | Fair | Fair | ↔ |
| AM 238 | Hallcroft Park | O | Y | | 0.21 | Fair | Fair | ↔ |
| AM 239 | High Buckstone | O | Y | | 0.19 | Fair | Fair | ↔ |
| AM 240 | Malleney Avenue | C | Y | | 1.20 | Fair | Fair | ↔ |
| AM 241 | Newmills Avenue | O | Y | | 0.53 | Fair | Fair | ↔ |
| AM 242 | Oxgangs Broadway | C | Y | | 0.80 | Fair | Fair | ↔ |
| AM 243 | Oxgangs Crescent | C | Y | | 0.19 | Fair | Good | ↑ |
| AM 244 | Oxgangs Farm Gardens | C | Y | | 0.43 | Fair | Fair | ↔ |
| AM 245 | Oxgangs Medway | C | Y | | 0.12 | Good | Good | ↔ |

| | | | | | | | | |
|-----------------------------|-----------------------------|----------|----------|--|-------------|------|-------------|----------|
| AM 246 | Oxgangs Road North | C | Y | | 1.00 | Fair | Fair | ↔ |
| AM 247 | Oxgangs Road North | C | Y | | 0.09 | Fair | Fair | ↔ |
| AM 248 | Palmer Road | C | Y | | 0.29 | Fair | Fair | ↔ |
| AM 249 | Redford Recreation | O | Y | | 1.94 | Low | Low | ↔ |
| AM 250 | Swanston Park | O | Y | | 0.26 | Good | Fair | ↓ |
| AM 251 | Tryst Park | O | Y | | 1.42 | Fair | Good | ↑ |
| AM 252 | Winton Park | O | Y | | 0.49 | Fair | Fair | ↔ |
| AM 253 | Dreghorn Park | O | Y | | 0.13 | Fair | Fair | ↔ |
| AM 254 | Bonaly Road | O | Y | | 0.10 | Fair | Good | ↑ |
| AM 255 | Laverlockdale Park | O | Y | | 0.13 | Good | Good | ↔ |
| AM 256 | Torphin Bank | O | Y | | 0.09 | Fair | Good | ↑ |
| AM 486 | Waterfield Road | O | Y | | 0.07 | | Fair | ○ |
| AM 489 | Ravelrig Drive | O | Y | | 0.47 | | Fair | ○ |
| AM 494 | North Platt Crescent | O | Y | | 0.90 | | Good | ○ |
| AM 495 | Freelands Road | O | Y | | 0.06 | | Good | ○ |
| Western Edinburgh NP | | | | | | | | |
| AM 257 | Blinkbonny Crescent | O | N | | 0.23 | Fair | Fair | ↔ |
| AM 258 | Bramble Drive | O | Y | | 0.34 | Good | Good | ↔ |
| AM 259 | Bughtlin | O | Y | | 0.10 | Low | Fair | ↑ |
| AM 260 | Bughtlin Green | O | Y | | 0.08 | Fair | Fair | ↔ |
| AM 261 | Campbell Avenue | O | Y | | 0.28 | Fair | Fair | ↔ |
| AM 262 | Carrick Knowe Avenue | C | Y | | 0.27 | Fair | Fair | ↔ |
| AM 263 | Clermiston Crescent | C | Y | | 0.19 | Low | Low | ↔ |
| AM 264 | Clermiston Drive | C | Y | | 0.21 | Fair | Fair | ↔ |
| AM 265 | Clermiston Green | C | Y | | 0.10 | Fair | Fair | ↔ |

| | | | | | | | | |
|--------|---|---|---|--|------|------|------|---|
| AM 266 | Clermiston Park/Hill | C | Y | | 0.62 | Fair | Fair | ↔ |
| AM 267 | Clermiston Road | O | Y | | 0.63 | Good | Good | ↔ |
| AM 268 | Clerwood Place | C | Y | | 0.66 | Good | Good | ↔ |
| AM 269 | Clerwood Row | C | Y | | 0.48 | Good | Good | ↔ |
| AM 270 | Corstorphine House Avenue | O | Y | | 0.07 | Fair | Fair | ↔ |
| AM 271 | Corstorphine House Terrace | O | Y | | 0.07 | Good | Good | ↔ |
| AM 272 | Corstorphine Road | O | Y | | 0.41 | Good | Good | ↔ |
| AM 273 | Corstorphine Road | O | Y | | 1.14 | Fair | Fair | ↔ |
| AM 274 | Corstorphine Road (rear of Saughton Crescent) | O | N | | 0.13 | Good | Good | ↔ |
| AM 275 | Craigievar | C | Y | | 0.67 | Fair | Fair | ↔ |
| AM 276 | Craigmount Avenue North | O | Y | | 0.15 | Fair | Fair | ↔ |
| AM 277 | Craigmount Bank West | O | Y | | 0.10 | Fair | Fair | ↔ |
| AM 278 | Craigmount High School | O | Y | | 1.15 | Fair | Fair | ↔ |
| AM 279 | Craigs Park | O | Y | | 0.18 | Fair | Fair | ↔ |
| AM 280 | Drum Brae Drive | C | Y | | 0.95 | Fair | Good | ↑ |
| AM 281 | Drum Brae Drive (adjacent to No. 1) | C | Y | | 0.43 | Fair | Fair | ↔ |
| AM 282 | Drum Brae Drive (opposite Nos. 116 - 128) | C | Y | | 0.07 | Fair | Fair | ↔ |
| AM 283 | Drum Brae Drive (opposite Nos. 154 - 170) | C | Y | | 0.17 | Fair | Fair | ↔ |
| AM 284 | Drum Brae Drive (opposite Nos. 194 - 206) | C | Y | | 0.07 | Fair | Fair | ↔ |
| AM 285 | Drum Brae North | C | Y | | 0.63 | Fair | Fair | ↔ |
| AM 286 | Dunsmuir Court | C | Y | | 0.11 | Fair | Fair | ↔ |
| AM 287 | Dunsmuir Court /Saunders Court | C | Y | | 0.27 | Fair | Fair | ↔ |
| AM 288 | Durar Drive | C | Y | | 1.21 | Fair | Fair | ↔ |
| AM 289 | East Craigs Rigg | O | Y | | 0.99 | Fair | Fair | ↔ |

| | | | | | | | | |
|--------|--|---|---|--|------|------|------|---|
| AM 292 | Forrester Park | O | Y | | 0.86 | Fair | Fair | ↔ |
| AM 293 | Glasgow Road (rear of Gyle Park Gardens) | O | Y | | 0.22 | Good | Good | ↔ |
| AM 294 | Gogarloch | O | Y | | 0.84 | Fair | Fair | ↔ |
| AM 295 | Gogarloch Skye | O | Y | | 0.11 | Good | Good | ↔ |
| AM 296 | Gyle Park Gardens | O | Y | | 0.06 | Fair | Fair | ↔ |
| AM 297 | Gyle Park Gardens (adjacent to park) | O | Y | | 0.13 | Good | Good | ↔ |
| AM 298 | Gyle Park Gardens/South Gyle Broadway | O | Y | | 0.44 | Fair | Fair | ↔ |
| AM 299 | Hayfield | O | Y | | 0.14 | Fair | Fair | ↔ |
| AM 300 | Hayfield (adjacent to No.29) | O | Y | | 0.06 | Fair | Fair | ↔ |
| AM 301 | Ladywell Road | C | Y | | 0.31 | Good | Good | ↔ |
| AM 302 | Maybury Road | O | N | | 0.71 | Fair | Fair | ↔ |
| AM 303 | Murray Cottages | O | Y | | 0.08 | Fair | Good | ↑ |
| AM 305 | South Gyle Broadway | O | Y | | 0.98 | Fair | Fair | ↔ |
| AM 306 | South Gyle Mains | O | Y | | 0.39 | Fair | Fair | ↔ |
| AM 307 | South Gyle Mains (circle) | O | Y | | 0.70 | Fair | Fair | ↔ |
| AM 308 | South Gyle Wynd | O | Y | | 0.07 | Fair | Fair | ↔ |
| AM 309 | South Gyle Wynd (rear of Nos. 44 - 54) | O | Y | | 0.06 | Fair | Fair | ↔ |
| AM 312 | Torrance Park | C | Y | | 0.85 | Fair | Fair | ↔ |
| AM 313 | West Craigs Crescent | O | Y | | 0.77 | Fair | Fair | ↔ |
| AM 314 | Succoth Park | O | Y | | 1.13 | Good | Good | ↔ |
| AM 315 | East Craigs Wynd | O | Y | | 0.13 | Good | Fair | ↓ |
| AM 316 | Saughton Road North | C | Y | | 0.06 | Fair | Fair | ↔ |
| AM 317 | Clermiston View | C | Y | | 0.20 | Fair | Fair | ↔ |
| AM 318 | Forrester Road | C | Y | | 0.11 | Fair | Fair | ↔ |

| | | | | | | | | |
|------------------|---|----------|----------|--|-------------|------|-------------|----------|
| AM 319 | Stuart Park | O | Y | | 0.11 | Good | Fair | ↓ |
| AM 320 | Barntongate Terrace | O | N | | 0.53 | Good | Good | ↔ |
| AM 473 | Burnbrae Place | O | Y | | 0.47 | | Good | ○ |
| AM 474 | Burnbrae Place/Maybury Road | O | Y | | 0.80 | | Fair | ○ |
| AM 488 | Hoseason Gardens/Drum Brae Drive | O | Y | | 0.18 | | Good | ○ |
| AM 496 | Burnbrae Park, Craigs House | O | Y | | 0.05 | | Good | ○ |
| AM 498 | Wallace Gardens | O | Y | | 0.52 | | Good | ○ |
| AM 477 | Greenwood Close Woodland Strip | O | Y | | 0.59 | | Good | ○ |
| AM 478 | Greenwood Close | O | Y | | 0.28 | | Fair | ○ |
| AM 479 | Maplewood Park/Oakwood Court | O | Y | | 1.46 | | Good | ○ |
| Almond NP | | | | | | | | |
| AM 322 | Allan Park | O | Y | | 0.08 | Fair | Fair | ↔ |
| AM 323 | Allan Park/Newmains Cottage | O | Y | | 0.09 | Fair | Good | ↑ |
| AM 324 | Bo'ness Road | O | Y | | 0.10 | Low | Low | ↔ |
| AM 325 | Cargilfield School | O | Y | | 0.10 | Fair | Fair | ↔ |
| AM 326 | Cleric's Hill | O | Y | | 0.21 | Low | Low | ↔ |
| AM 327 | Cotlaws | O | Y | | 0.91 | Fair | Fair | ↔ |
| AM 328 | Cramond Glebe Gardens | O | Y | | 0.14 | Good | Good | ↔ |
| AM 329 | Cramond Green | O | Y | | 0.20 | Good | Good | ↔ |
| AM 330 | Cramond Village | C | Y | | 0.10 | Fair | Fair | ↔ |
| AM 331 | Carlowie Avenue | C | Y | | 0.37 | Good | Good | ↔ |
| AM 332 | Dundas Place | O | Y | | 0.25 | Fair | Fair | ↔ |
| AM 333 | Echline Avenue | C | Y | | 0.61 | Good | Good | ↔ |
| AM 334 | Echline Drive | O | Y | | 0.09 | Good | Good | ↔ |
| AM 335 | Echline Drive/Bo'ness Road | O | Y | | 0.07 | Fair | Fair | ↔ |

| | | | | | | | | |
|--------|-------------------------------------|---|---|---------------------------------|------|------|---|----|
| AM 336 | Echline Gardens | O | Y | | 0.51 | Good | Good | ↔↔ |
| AM 337 | Echline Grove/Stoneyflatts Crescent | O | Y | | 1.97 | Good | Good | ↔↔ |
| AM 338 | Echline Terrace | O | Y | | 0.22 | Good | Good | ↔↔ |
| AM 339 | Forth Place/Clufflat Brae | O | Y | | 0.20 | Good | Good | ↔↔ |
| AM 340 | Forth Place/Clufflat Brae | O | Y | | 0.61 | Good | Good | ↔↔ |
| AM 341 | Forth Place/Springfield View | O | Y | | 0.47 | Good | Good | ↔↔ |
| AM 342 | Gateside Road | O | Y | | 0.18 | Fair | Fair | ↔↔ |
| AM 343 | Hawthorn Bank | C | Y | | 0.23 | Low | Low | ↔↔ |
| AM 344 | Hillwood Rise | O | Y | | 0.20 | Good | Good | ↔↔ |
| AM 345 | Hillwood Terrace | O | Y | | 0.20 | Fair | Fair | ↔↔ |
| AM 346 | Inchcolm Terrace | O | Y | | 1.00 | Fair | Fair | ↔↔ |
| AM 347 | Inveralmond Drive | O | Y | | 0.17 | Good | Good | ↔↔ |
| AM 349 | King Edward's Way (East) | O | Y | | 0.26 | Fair | Fair | ↔↔ |
| AM 350 | Kirklands Park Gardens | O | Y | | 0.07 | Good | Good | ↔↔ |
| AM 351 | Liston Drive | O | Y | | 0.17 | Good | Good | ↔↔ |
| AM 352 | Main Street/Dalmeny | C | Y | | 0.80 | Good | Good | ↔↔ |
| AM 353 | Maitland Hog Lane | O | Y | | 1.95 | Fair | Fair | ↔↔ |
| AM 354 | Maitlands Road | O | Y | | 0.09 | Fair | Fair | ↔↔ |
| AM 355 | Moubray Grove | O | Y | | 0.21 | Good | Good | ↔↔ |
| AM 356 | Moubray Grove (adjacent to No. 122) | O | Y | | 0.07 | Fair | Fair | ↔↔ |
| AM 357 | Moubray Grove/Scotstoun Avenue | O | Y | | 0.28 | Good | Good | ↔↔ |
| AM 358 | Moubray Grove/Scotstoun Avenue | O | Y | | 0.24 | Fair | Low | ↓ |
| AM 359 | Moubray Grove/Scotstoun Grove | O | Y | | 0.32 | Good | Good | ↔↔ |
| AM 360 | Parkside | O | Y | Classified as a Community Park. | 0.34 | Poor | Very Good (Park Quality Assessment) | ↑ |

| | | | | | | | Grade 2016) | |
|-----------------|-----------------------------------|---|---|--|-------------|------|-------------|----------|
| AM 361 | Provost Milne Grove | O | Y | | 0.15 | Fair | Fair | →← |
| AM 362 | Queen Margaret Drive | C | Y | | 0.21 | Fair | Fair | →← |
| AM 363 | Queensferry Harbour Car park | C | Y | | 0.37 | Good | Good | →← |
| AM 364 | Roseberry Avenue | C | Y | | 0.07 | Fair | Fair | →← |
| AM 365 | Scotstoun Park | O | Y | | 1.21 | Good | Good | →← |
| AM 366 | Sommerville Gardens | O | Y | | 0.28 | Good | Good | →← |
| AM 367 | South Scotstoun | O | Y | | 0.15 | Good | Good | →← |
| AM 368 | Stoneyflatts | O | Y | | 0.12 | Good | Good | →← |
| AM 369 | Strathalmond Park | O | Y | | 0.09 | Fair | Fair | →← |
| AM 370 | Strathalmond Road | O | Y | | 0.07 | Fair | Fair | →← |
| AM 371 | The Glebe | C | Y | | 0.19 | Good | Good | →← |
| AM 372 | The Green, Davidson's Mains | C | Y | | 0.36 | Good | Good | →← |
| AM 373 | William Black Place | C | Y | | 0.26 | Fair | Fair | →← |
| AM 374 | Lang Rigg | O | Y | | 0.11 | Good | Good | →← |
| AM 375 | Brighthouse Park Cross | O | Y | | 0.11 | Good | Good | →← |
| AM 466 | Kirklands Park Street Park | O | Y | | 0.06 | | Good | ○ |
| AM 467 | Malachi Green | O | Y | | 0.14 | | Fair | ○ |
| AM 468 | MacKinnon Crescent | O | Y | | 0.05 | | Low | ○ |
| AM 469 | Lauson Place | O | Y | | 0.13 | | Fair | ○ |
| AM 471 | Crawford Green | O | Y | | 0.08 | | Fair | ○ |
| Forth NP | | | | | | | | |
| AM 377 | Boswall Green | O | Y | | 0.14 | Fair | Fair | →← |
| AM 378 | Boswall Terrace | C | Y | | 0.06 | Fair | Fair | →← |
| AM 379 | Crewe Road North | C | Y | | 0.12 | Fair | Fair | →← |

| | | | | | | | | |
|--------|---|---|---|--|------|------|---------|---|
| AM 380 | Crewe Road North, (adjacent to no. 157) | C | Y | | 0.08 | Good | Good | ↔ |
| AM 381 | Ferry Gait Drive | C | Y | | 0.42 | Fair | Fair | ↔ |
| AM 382 | Ferry Road | C | Y | | 0.33 | Fair | Fair | ↔ |
| AM 383 | Ferry Road | C | Y | | 0.76 | Fair | Fair | ↔ |
| AM 384 | Ferry Road | C | Y | | 0.17 | Fair | Fair | ↔ |
| AM 385 | Grierson Road | C | Y | | 0.25 | Fair | Fair | ↔ |
| AM 386 | Grierson Square | O | Y | | 0.15 | Fair | Fair | ↔ |
| AM 387 | Inchcolm/Inchgarvie Court | C | Y | | 0.59 | Low | Fair | ↑ |
| AM 388 | Muirhouse Crescent | ⊘ | ¥ | Area subject to redevelopment | 0.11 | Low | Removed | ✘ |
| AM 389 | Muirhouse Drive | ⊘ | ¥ | Area subject to redevelopment | 0.45 | Fair | Removed | ✘ |
| AM 390 | Muirhouse Green | O | Y | | 0.12 | Fair | Good | ↑ |
| AM 391 | Muirhouse Grove | C | Y | | 1.21 | Low | Fair | ↑ |
| AM 392 | Muirhouse Medway | O | Y | | 0.07 | Fair | Good | ↑ |
| AM 393 | Muirhouse Park | O | Y | | 0.06 | Fair | Fair | ↔ |
| AM 394 | Muirhouse Place | O | Y | | 0.15 | Fair | Fair | ↔ |
| AM 395 | Muirhouse View | C | Y | PQA score of 'Fair' applies to part of the site which is part of a Community Park. PQA assessment boundary varies from open space classification boundary. | 1.39 | Good | Good | ↔ |
| AM 396 | Pennywell | ⊘ | ¥ | Area subject to redevelopment | 0.16 | Low | Removed | ✘ |
| AM 397 | Pennywell | ⊘ | ¥ | Area subject to redevelopment | 0.10 | Low | Removed | ✘ |
| AM 398 | Pennywell | ⊘ | ¥ | Area subject to redevelopment | 0.19 | Low | Removed | ✘ |
| AM 399 | Pennywell Medway | ⊘ | ¥ | Area subject to redevelopment | 0.53 | Low | Removed | ✘ |
| AM 400 | Pilton Crescent | C | Y | | 0.06 | Fair | Fair | ↔ |
| AM 401 | Royston Mains Crescent | C | Y | | 0.07 | Fair | Fair | ↔ |
| AM 402 | Salvesen Gardens | C | Y | | 0.29 | Good | Good | ↔ |

| | | | | | | | | |
|----------------------|----------------------------------|----------|----------|---|-------------|------|-------------|----------|
| AM 403 | Silverknowes Gardens (rear of) | C | N | | 0.13 | Good | Good | ↔ |
| AM 404 | West Ferryfield | O | Y | | 0.45 | Fair | Fair | ↔ |
| AM 405 | West Granton Road | C | Y | | 0.17 | Fair | Fair | ↔ |
| AM 406 | West Pilton Green | O | Y | | 0.43 | Low | Low | ↔ |
| AM 407 | West Pilton Place | C | Y | | 0.13 | Fair | Good | ↑ |
| AM 408 | Wardieburn Place | C | Y | | 0.11 | Low | Low | ↔ |
| AM 409 | Granton Medway | C | Y | | 0.42 | Low | Low | ↔ |
| AM 410 | East Pilton Farm Crescent | O | Y | | 0.09 | | Good | ↑ |
| AM 411 | Granton Mill Crescent | O | Y | | 0.34 | Good | Good | ↔ |
| AM 483 | Larkfield Gardens | O | Y | | 0.57 | | Good | ○ |
| AM 503 | West Pilton Crescent Park | C | Y | | 0.09 | | Good | ○ |
| AM 504 | West Pilton Crescent | C | Y | | 0.07 | | Good | ○ |
| AM 505 | Granton Mains East Park | C | Y | Classified as a park and garden in 2009 (PG 102). Re-classified as residential amenity greenspace in 2016 to reflect PAN 65 definition. | 0.45 | | Good | |
| AM 506 | Boswall Crescent Park | C | Y | Classified as a park and garden in 2009 (PG 1). Re-classified as residential amenity greenspace in 2016 to reflect PAN 65 definition. | 0.35 | | Fair | |
| Inverleith NP | | | | | | | | |
| AM 412 | Easter Drylaw Avenue | C | Y | | 0.09 | Low | Low | ↔ |
| AM 413 | Easter Drylaw Bank (rear of) | C | Y | | 0.10 | Low | Low | ↔ |
| AM 414 | Easter Drylaw Gardens & Church | C | Y | | 0.88 | Fair | Fair | ↔ |
| AM 415 | Easter Drylaw Loan | C | Y | | 0.08 | Low | Low | ↔ |
| AM 416 | Easter Drylaw Place | C | Y | | 0.10 | Low | Low | ↔ |
| AM 417 | Easter Drylaw Way | C | Y | | 0.08 | Low | Low | ↔ |

| | | | | | | | | |
|-----------------|---|----------|----------|--|-------------|------|-------------|----------|
| AM 418 | Easter Warriston | O | Y | | 0.06 | Good | Good | ↔ |
| AM 419 | Eildon Terrace | O | N | | 0.47 | Low | Fair | ↑ |
| AM 420 | Hillpark Avenue | O | Y | | 0.25 | Fair | Fair | ↔ |
| AM 421 | Hillpark Brae | O | Y | | 0.09 | Fair | Fair | ↔ |
| AM 422 | Hillpark Gardens | O | Y | | 0.07 | Fair | Good | ↑ |
| AM 423 | House 'O Hill | C | Y | | 0.73 | Fair | Fair | ↔ |
| AM 424 | March Pines | O | Y | | 0.06 | Good | Good | ↔ |
| AM 425 | North Werber Park | O | Y | | 0.48 | Good | Good | ↔ |
| AM 426 | Orchard Brae | O | N | | 0.31 | Low | Low | ↔ |
| AM 427 | Orchard Brae Avenue | O | Y | | 0.27 | Fair | Good | ↑ |
| AM 428 | Saxe Coburg Place | C | Y | | 0.14 | Fair | Fair | ↔ |
| AM 429 | Telford Drive | O | Y | | 0.12 | Fair | Fair | ↔ |
| AM 430 | Telford Drive (opposite Nos. 10 - 16) | O | Y | | 0.09 | Fair | Fair | ↔ |
| AM 431 | Telford Road | O | Y | | 0.10 | Fair | Fair | ↔ |
| AM 432 | West Drylaw Row | C | Y | | 0.89 | Fair | Fair | ↔ |
| AM 433 | Wester Drylaw Place (adj. to No. 17) | C | Y | | 0.17 | Fair | Low | ↓ |
| AM 434 | Wester Drylaw Place (behind 741 Ferry Road) | C | Y | | 0.18 | Fair | Fair | ↔ |
| AM 435 | Wester Drylaw Place (Circle) | C | Y | | 0.33 | Fair | Fair | ↔ |
| AM 436 | Wester Drylaw Place/Drive | C | Y | | 0.72 | Fair | Fair | ↔ |
| AM 437 | Wester Drylaw/Drylaw House | C | Y | | 1.29 | Fair | Low | ↓ |
| AM 438 | Hillpark Grove | O | Y | | 0.07 | Good | Good | ↔ |
| AM 439 | Cheyne Street | O | Y | | 0.16 | Good | Fair | ↓ |
| AM 440 | Saunders Street | C | Y | | 0.29 | Fair | Good | ↑ |
| AM 497 | Kimmerghame Loan | O | Y | | 0.08 | | Good | ○ |
| Leith NP | | | | | | | | |

| | | | | | | | | |
|---------------|-------------------------------------|----------|----------|-------------------------------|-----------------|----------------|--------------------|----------|
| AM 441 | Alemoor Park | O | Y | | 0.12 | Good | Good | ↔ |
| AM 442 | Allanfield | O | Y | | 0.08 | Fair | Fair | ↔ |
| AM 444 | Bothwell Street | C | Y | | 0.09 | Low | Low | ↔ |
| AM 445 | Cannon Wynd | € | ¥ | Area subject to redevelopment | 0.49 | Low | Removed | ✘ |
| AM 446 | Elgin Street | C | Y | | 0.34 | Fair | Fair | ↔ |
| AM 447 | Great Michael Rise | C | Y | | 0.20 | Fair | Fair | ↔ |
| AM 448 | Hawkhill | O | Y | | 0.16 | Good | Fair | ↓ |
| AM 449 | Hermitage - Primrose Street | C | Y | | 0.16 | Good | Good | ↔ |
| AM 450 | Lindsay Road | C | Y | | 0.12 | Fair | Fair | ↔ |
| AM 451 | Lindsay Road | C | Y | | 0.08 | Fair | Fair | ↔ |
| AM 452 | Wellington Place | C | Y | | 0.06 | Fair | Fair | ↔ |
| AM 453 | McDonald Road | O | Y | | 0.14 | Good | Good | ↔ |
| AM 454 | North Hillhousefield | C | Y | | 0.13 | Fair | Fair | ↔ |
| AM 455 | Pirniefield Bank | C | Y | | 0.05 | Fair | Good | ↑ |
| AM 456 | Pirniefield Bank (adj. to Block 17) | C | Y | | 0.13 | Fair | Good | ↑ |
| AM 457 | Powderhall | O | Y | | 0.29 | Good | Good | ↔ |
| AM 458 | Powderhall Rigg | O | Y | | 0.08 | Good | Fair | ↓ |
| AM 459 | Powderhall Road (adj. to No. 22) | O | Y | | 0.09 | Fair | Fair | ↔ |
| AM 460 | Redbraes Place | O | Y | | 0.05 | Fair | Fair | ↔ |
| AM 461 | Sandport | O | Y | | 0.06 | Good | Good | ↔ |
| AM 462 | Seafield Place | C | N | | 0.07 | Fair | Good | ↑ |
| AM 463 | South Sloan Street | O | N | | 0.12 | Fair | Low | ↓ |
| AM 464 | Springfield Street | O | Y | | 0.16 | Low | Low | ↔ |
| AM 465 | Sheriff Brae | O | Y | | 0.23 | Good | Good | ↔ |
| AM 484 | Ocean Drive | O | Y | | 0.10 | | Good | ○ |

| AM 492 | Newhaven Road | O | Y | | 0.09 | | Low | ○ |
|--------|-----------------------|---|---|---|------|--|------|---|
| AM 507 | Ballantyne Road | C | Y | Classified as a Park and Garden in 2009 (PG 122). Re-classified as Residential Amenity Greenspace in 2016 to reflect PAN 65 definition. | 0.53 | | Good | |
| AM 508 | North Junction Street | C | Y | Classified as a Park and Garden in 2009 (PG 124). Re-classified as residential amenity greenspace in 2016 to reflect PAN 65 definition. | 0.36 | | Fair | |
| AM 509 | Toolbooth Wynd | C | Y | Classified as a Park and Garden in 2009 (PG 125). Re-classified as Residential Amenity Greenspace in 2016 to reflect PAN 65 definition. | 0.21 | | Good | |
| AM 510 | Pirniefield Bank | C | Y | Classified as a Park and Garden in 2009 (PG 129). Re-classified as Residential Amenity Greenspace in 2016 to reflect PAN 65 definition. | 0.18 | | Good | |

Green Corridor

Total Area 2009 Audit: 283.33 ha

Total Area 2016 Audit: 280.52 ha

| REFERENCE | NAME | OWNERSHIP (Council / Other) | ACCESSIBLE (Yes/No) | PARK CLASSIFICATION | AREA (ha) | COMMENTS | QUALITY ASSESSMENT 2009 | QUALITY ASSESSMENT 2015 | TREND |
|----------------------------------|--------------------------------|--------------------------------|------------------------|--|--------------|--|-------------------------------|-------------------------------|-------|
| City Centre NP | | | | | | | | | |
| GRE 1 | Water of Leith | C | Y | Walkway | 0.62 | Core path CEC 18. | Fair | Good | ↑ |
| Portobello/Craigmillar NP | | | | | | | | | |
| GRE 2 | Niddrie Burn Complex | C | Y | Renamed Magdalene Glen and classified as Community Park PG 134 | 7.2 | Now Core path CEC 5. | Good | Refer to Parks and Gardens | |
| GRE 3 | Brunstane Burn | O | Y | | 2.15 | RoW. | Good | Good | ↔ |
| GRE 4 | Disused Railway Network | O | Y | | 4.18 | Core Path CEC 5. | Good | Good | ↔ |
| GRE 5 | Former Brunstane Road South | O | Y | | 0.65 | Cycleway/RoW. | Good | Good | ↔ |
| GRE 6 | Former Brunstane Road South | O | Y | | 0.18 | Cycleway/RoW. | Good | Good | ↔ |
| GRE 7 | Brunstane - Newcraighall | O | Y | | 0.04 | | Fair | Low | ↓ |
| GRE 8 | Milton Link | C | Y | | 0.63 | | Fair | Fair | ↔ |
| GRE 9 | Disused Railway Network | C | Y | | 1.87 | Core Path CEC 5, Innocent Railway. | Good | Good | ↔ |
| GRE 10 | Niddrie Burn Complex | C | N | | 0.39 | Core Path CEC 5. | Fair | Fair | ↔ |
| GRE 11 | Brunstane Burn | C | Y | | 3.86 | RoW. Contains community orchard - Donkey Field. | Fair | Good | ↑ |

| Liberton/Gilmerton NP | | | | | | | | | |
|------------------------------|-----------------------------|---|---|----------------|------|---|---|--|---|
| GRE 12 | Hyvot Loan - Gilmerton Road | C | Y | | 0.13 | | Good | Good | ↔ |
| GRE 13 | Braid Burn Complex | O | N | | 0.51 | Core Path CEC 2, Blackford Glen Road. | Good | Good | ↔ |
| GRE 14 | Braid Burn Complex | O | Y | | 0.71 | Core Path CEC 2, Gilmerton Road - Cameron Toll. | | Fair | ↔ |
| GRE 15 | Braid Burn Complex | O | N | | 0.17 | Core Path CEC 2, Liberton Road. | Good | Good | ↔ |
| GRE 16 | Braid Burn Complex | O | N | | 0.04 | Core Path CEC 2, Liberton Road. | Good | Good | ↔ |
| GRE 17 | Niddrie Burn Complex | O | Y | | 0.10 | Stenhouse Burn. | Good | Good | ↔ |
| GRE 18 | Niddrie Burn Complex | O | N | | 0.49 | Burdiehouse Burn. | Good | Good | ↔ |
| GRE 19 | Niddrie Burn Complex | O | N | | 0.40 | | Fair | Fair | ↔ |
| GRE 20 | Burdiehouse Burn Park | O | Y | Community Park | 5.36 | PQA score applies to part of site. PQA assessment boundary varies from open space classification boundary, CEC 1, Burdiehouse Burn Valley Park. | Good (Park Quality Assessment Grade 2009) | Good+ (Park Quality Assessment Grade 2016) | ↑ |
| GRE 21 | Burdiehouse Burn Park | O | Y | | 4.37 | Core Path CEC 1, Burdiehouse Burn Valley Park. | Good (Park Quality Assessment Grade 2009) | Good+ (Park Quality Assessment Grade 2016) | ↑ |
| GRE 22 | Niddrie Burn Complex | C | Y | | 0.79 | Stenhouse Burn. | Good | Good | ↔ |
| South Central NP | | | | | | | | | |
| GRE 23 | Kings Haugh | O | Y | | 0.79 | Core Path CEC 5. | Good | Good | ↔ |
| GRE 24 | Braidburn Complex | O | Y | | 0.26 | Local Biodiversity Site. Subject to Flood Prevention Works in 2009. | | Good | |
| South West NP | | | | | | | | | |
| GRE 25 | Water of Leith | C | Y | Walkway | 0.09 | Core Path CEC 18. | Fair | Fair | ↔ |
| GRE 26 | Union Canal | O | N | | 0.17 | Core Path CEC 15, 15W. | Good | Good | ↔ |
| GRE 27 | Union Canal | O | Y | | 0.56 | Core Path CEC 15, 15W. | Fair | Fair | ↔ |

| | | | | | | | | | |
|--------|--------------------------------------|---|---|----------------|------|--|------|------|---|
| GRE 28 | Union Canal | O | N | | 1.78 | Core Path CEC 15, 15W. | Good | Good | ↔ |
| GRE 29 | Union Canal | C | Y | | 1.19 | Core Path CEC 15, 15W. | Good | Good | ↔ |
| GRE 30 | Union Canal | C | Y | | 0.80 | Core Path CEC 15, 15W. | Fair | Fair | ↔ |
| GRE 31 | Union Canal | C | Y | | 2.18 | Core Path CEC 15, 15W. | Good | Good | ↔ |
| GRE 32 | Harvester Way - Hailesland Road | C | Y | | 2.95 | | Low | Low | ↔ |
| GRE 33 | Harvester Way - Hailesland Road | C | Y | | 0.99 | Includes ballcourt. | Fair | Fair | ↔ |
| GRE 34 | Union Canal | O | Y | | 1.68 | Core Path CEC 15, 15W. | Low | Low | ↔ |
| GRE 35 | Union Canal | O | Y | Community Park | 1.51 | Core Path CEC 15, 15W. | Good | Good | ↔ |
| GRE 36 | Water of Leith | C | Y | Walkway | 2.14 | Core Path CEC 18. | Good | Fair | ↓ |
| GRE 37 | Water of Leith | O | N | | 0.57 | Core Path CEC 18. | Fair | Good | ↑ |
| GRE 38 | Water of Leith | C | N | Walkway | 0.72 | Core Path CEC 18. | Good | Good | ↔ |
| GRE 39 | Water of Leith | C | Y | Walkway | 0.37 | Core Path CEC 18. | Good | Fair | ↓ |
| GRE 40 | Slateford Green - Hutchison Crossway | C | Y | | 1.07 | | Fair | Fair | ↔ |
| GRE 41 | Union Canal | O | Y | | 0.49 | Core Path CEC 15, 15W. | Good | Fair | ↓ |
| GRE 42 | Water of Leith | O | Y | | 0.17 | Core Path CEC 18. | Good | Good | ↔ |
| GRE 43 | Union Canal | O | Y | | 0.75 | Core Path CEC 15, 15W. | Good | Good | ↔ |
| GRE 44 | Union Canal | O | Y | | 1.17 | Core Path CEC 15, 15W. | Fair | Good | ↑ |
| GRE 45 | Union Canal | O | Y | | 0.74 | Core Path CEC 15, 15W. | Fair | Good | ↑ |
| GRE 46 | Disused Railway Network | C | Y | | 1.87 | Angle Park Terrace - Harrison Gardens. | Good | Good | ↔ |
| GRE 47 | Union Canal | O | N | | 0.32 | Core Path CEC 15, 15W. | Good | Good | ↔ |
| GRE 48 | Union Canal | O | Y | | 1.43 | Core Path CEC 15, 15W. | Fair | Good | ↑ |
| GRE 49 | Union Canal | O | Y | | 0.47 | Core Path CEC 15, 15W. | Fair | Fair | ↔ |
| GRE 50 | Water of Leith | C | Y | | 2.90 | Core Path CEC 18. | Good | Good | ↔ |

| Pentlands NP | | | | | | | | | |
|--------------|------------------------------|---|---|-----------------------|-------|---|------|--|---|
| GRE 51 | Redford Wood | C | Y | Natural Heritage Park | 5.32 | Redford Recreation Ground, Local Biodiversity Site, Edinburgh Urban Forest Project, Ancient and Important Woodland, Cycleway. | | Good+ (Park Quality Assessment Grade 2016) | ↑ |
| GRE 52 | Water of Leith | C | Y | Community Park | 0.54 | PQA score applies to part of site. PQA assessment boundary varies from open space classification boundary (score relates to Spylaw Park), Core Path CEC 18. | Good | Good | ↔ |
| GRE 53 | Water of Leith | C | Y | Walkway | 1.24 | PQA score applies to part of site. PQA assessment boundary varies from open space classification boundary. Core Path CEC 18. | Good | Good | ↔ |
| GRE 54 | Water of Leith | O | N | | 4.01 | Core Path CEC 18. | Good | Good | ↔ |
| GRE 55 | Braidburn Complex | O | Y | | 1.61 | Redford Recreation Ground, Local Biodiversity Site, Edinburgh Urban Forest Project, Ancient and Important Woodland, Cycleway. | Good | Good | ↔ |
| GRE 56 | Covenanter's Wood | O | Y | | 20.97 | Redford Recreation Ground, Local Biodiversity Site, Edinburgh Urban Forest Project, Ancient and Important Woodland, Cycleway. | Fair | Fair | ↔ |
| GRE 57 | Wester Hailes Road - By-pass | C | Y | | 1.90 | | Fair | Fair | ↔ |

| | | | | | | | | | |
|--------|----------------------------------|---|---|-----------------------|------|---|------|------|---|
| GRE 58 | Braid Burn Complex | C | Y | Natural Heritage Park | 0.35 | Not scored. Undergoing flood prevention work at time of audit. PQA covers part of site - Oxgangs Primary School, Local Biodiversity Site, Edinburgh Urban Forest Project, Cycleway. | | Fair | ↔ |
| GRE 59 | Water of Leith | C | N | Community Park | 0.21 | PQA score applies to part of site. PQA assessment boundary varies from open space classification boundary (score relates to Spylaw Park), Core Path CEC 18. | Good | Good | ↔ |
| GRE 60 | Water of Leith | C | N | Community Park | 0.22 | PQA covers 3 audit areas (score relates to Spylaw Park), Core Path CEC 18. | Good | Fair | ↓ |
| GRE 61 | Union Canal | C | Y | | 2.72 | Core Path CEC 15, 15W. | Good | Good | ↔ |
| GRE 62 | Braidburn Complex | C | N | | 0.12 | Local Biodiversity Site. Not scored. Undergoing flood prevention work in 2009. | | Fair | ↔ |
| GRE 63 | Braidburn Complex | C | Y | | 0.83 | Local Biodiversity Site. Not scored. Undergoing flood prevention work in 2009. | | Fair | ↔ |
| GRE 64 | Oxgangs Avenue - Oxgangs Loan | C | Y | | 2.30 | RoW, Cycleway. | Good | Good | ↔ |
| GRE 65 | Oxgangs Hill - Caiystane Gardens | C | Y | | 0.87 | RoW, Cycleway. | Good | Good | ↔ |
| GRE 66 | Water of Leith | O | Y | | 0.11 | Core Path CEC 18. | Fair | Fair | ↔ |
| GRE 67 | Water of Leith | O | N | | 1.34 | Core Path CEC 18. | Good | Good | ↔ |
| GRE 68 | Water of Leith | O | N | Walkway | 2.21 | Core Path CEC 18. | Good | Good | ↔ |
| GRE 69 | Water of Leith | O | N | Walkway | 0.38 | Core Path CEC 18. | Fair | Fair | ↔ |
| GRE 70 | Water of Leith | O | N | | 1.27 | Core Path CEC 18. | Good | Good | ↔ |
| GRE 71 | Water of Leith | O | Y | | 0.42 | Core Path CEC 18. | Good | Good | ↔ |

| | | | | | | | | | |
|--------|----------------------------------|---|---|-----------------------|------|---|------|--|---|
| GRE 72 | Water of Leith | C | N | | 0.21 | Core Path CEC 18. | Good | Good | ↔ |
| GRE 73 | Water of Leith | C | Y | Walkway | 3.64 | Core Path CEC 18, Currie Rugby Football Club. | Good | Good | ↔ |
| GRE 74 | Water of Leith | C | Y | Walkway | 4.00 | Core Path CEC 18. | Good | Good | ↔ |
| GRE 75 | Water of Leith | C | Y | | 0.73 | Core Path CEC 18. | Good | Good | ↔ |
| GRE 76 | Water of Leith | O | N | Walkway | 0.66 | Core Path CEC 18. | Good | Good | ↔ |
| GRE 77 | Lanark Road West - Currievale | O | Y | | 2.91 | | Good | Good | ↔ |
| GRE 78 | Curriehill Strip | C | Y | | 0.14 | Links to Core Path CEC 17. | Fair | Fair | ↔ |
| GRE 79 | Union Canal | O | N | | 0.57 | Core Path CEC 15, 15W. | Low | Low | ↔ |
| GRE 80 | Union Canal | O | Y | | 0.62 | Core Path CEC 15, 15W. | Good | Good | ↔ |
| GRE 81 | Harvester Way - Clovenstone Road | C | Y | | 2.14 | | Fair | Fair | ↔ |
| GRE 82 | Clovenstone Gardens/Park | C | Y | | 2.78 | | Fair | Fair | ↔ |
| GRE 83 | Union Canal | O | Y | | 1.19 | Core Path CEC 15, Ratho. | Fair | Fair | ↔ |
| GRE 84 | Union Canal | O | N | | 0.90 | Core Path CEC 15, Ratho. | Good | Good | ↔ |
| GRE 85 | Union Canal | O | N | | 1.72 | | Good | Good | ↔ |
| GRE 86 | Redford Wood | O | N | Natural Heritage Park | 0.15 | Redford Recreation Ground, Local Biodiversity Site, Edinburgh Urban Forest Project, Ancient and Important Woodland, Cycleway. | | Good+ (Park Quality Assessment Grade 2016) | ↑ |
| GRE 87 | Redford Wood | O | N | Natural Heritage Park | 0.34 | Redford Recreation Ground, Local Biodiversity Site, Edinburgh Urban Forest Project, Ancient and Important Woodland, Cycleway. | | Good+ (Park Quality Assessment Grade 2016) | ↑ |

| | | | | | | | | | |
|-----------------------------|-------------------------|---|---|-----------------------|------|---|------|--|---|
| GRE 88 | Redford Wood | O | Y | Natural Heritage Park | 0.34 | Redford Recreation Ground, Local Biodiversity Site, Edinburgh Urban Forest Project, Ancient and Important Woodland, Cycleway. | | Good+ (Park Quality Assessment Grade 2016) | ↑ |
| GRE 89 | Water of Leith | O | N | | 0.29 | Core Path CEC 18. | Good | Good | ↔ |
| GRE 90 | Water of Leith | C | N | | 0.43 | Core Path CEC 18. | Good | Good | ↔ |
| GRE 91 | Water of Leith | O | Y | Walkway | 5.74 | Core Path CEC 18. | Good | Good | ↔ |
| GRE 92 | Water of Leith | O | Y | Walkway | 1.84 | Core Path CEC 18. | Fair | Fair | ↔ |
| GRE 93 | Water of Leith | O | Y | Walkway | 0.49 | Core Path CEC 18. | Good | Good | ↔ |
| GRE 94 | Water of Leith | O | Y | Walkway | 0.64 | Core Path CEC 18. | Fair | Fair | ↔ |
| GRE 95 | Water of Leith | O | Y | Walkway | 0.48 | Core Path CEC 18. | Fair | Good | ↑ |
| GRE 96 | Water of Leith | C | Y | Walkway | 2.61 | Core Path CEC 18. | Good | Good | ↔ |
| GRE 97 | Water of Leith | O | Y | Walkway | 3.29 | Core Path CEC 18. | Good | Good | ↔ |
| GRE 98 | Water of Leith | C | Y | Walkway | 0.76 | Core Path CEC 18. | Good | Good | ↔ |
| GRE 99 | Water of Leith | C | N | Walkway | 0.64 | Core Path CEC 18. | Good | Good | ↔ |
| GRE 100 | Water of Leith | O | Y | | 1.78 | | Good | Good | ↔ |
| Western Edinburgh NP | | | | | | | | | |
| GRE 101 | Water of Leith | C | Y | Walkway | 2.25 | | Fair | Fair | ↔ |
| GRE 102 | Disused Railway Network | C | Y | Walkway | 1.17 | Core Path CEC 13, Traquair Park - Balgreen Road. | Good | Good | ↔ |
| GRE 103 | Disused Railway Network | C | Y | Walkway | 1.83 | Core Path CEC 13, Traquair Park - Balgreen Road. | Fair | Good | ↑ |
| GRE 104 | Water of Leith | C | Y | Walkway | 0.92 | Core Path CEC 18. | Good | Fair | ↓ |
| GRE 105 | Water of Leith | O | N | Walkway | 0.29 | Core Path CEC 18. | Good | Good | ↔ |
| GRE 106 | Water of Leith | O | N | | 0.02 | Core Path CEC 18. | Fair | Fair | ↔ |
| GRE 107 | Water of Leith | O | N | | 0.16 | Core Path CEC 18. | Fair | Good | ↑ |
| GRE 108 | Water of Leith | O | N | | 0.08 | Core Path CEC 18. | Fair | Good | ↑ |

| | | | | | | | | | |
|------------------|-------------------------------------|---|---|---------|------|--|------|---|---|
| GRE 109 | South of Drum Brae Drive | C | Y | | 0.80 | | Fair | Fair | ↔ |
| GRE 110 | Bughtlin | O | Y | | 0.45 | | Fair | Good | ↑ |
| GRE 111 | South Gyle Wynd - Meadow Place Road | C | Y | | 0.62 | | Low | Fair | ↑ |
| GRE 112 | Water of Leith | C | Y | Walkway | 4.20 | Core Path CEC 18. | Good | Good | ↔ |
| GRE 113 | Maybury Road - Craigmount Brae | O | Y | | 2.40 | | Fair | Good | ↑ |
| GRE 114 | Bughtlin | O | Y | | 1.08 | | Fair | Fair (Park Quality Assessment Grade 2016) | ↔ |
| GRE 115 | Bughtlin | O | Y | | 6.30 | | Good | Good | ↔ |
| GRE 116 | Burnside - Craigs Loan | O | Y | | 1.30 | | Good | Good | ↔ |
| GRE 117 | Burnside - Craigs Loan | O | Y | | 1.02 | | Good | Good | ↔ |
| Almond NP | | | | | | | | | |
| GRE 118 | Disused Railway Network | O | Y | | 1.36 | Core Path CEC 9. | Fair | Fair | ↔ |
| GRE 119 | Disused Railway Network | C | Y | | 0.76 | Core Path CEC 9. | Good | Good | ↔ |
| GRE 120 | Barnton Brae - Barnton Avenue | O | Y | | 0.36 | Core Path CEC 9. | Good | Good | ↔ |
| GRE 121 | Davidson's Mains | O | Y | | 2.65 | | Fair | Fair | ↔ |
| GRE 122 | Davidson's Mains | C | Y | | 2.07 | | Good | Good | ↔ |
| GRE 123 | Hopetoun Road | C | Y | | 4.39 | Site of Importance for Nature Conservation (SINC). | Fair | Fair | ↔ |
| GRE 124 | Disused Railway Network | C | Y | Walkway | 1.03 | PQA score applies to part of site. PQA assessment boundary varies from open space classification boundary. Core Path CEC 10. | Good | Good | ↔ |

| | | | | | | | | | |
|---------|------------------------------------|---|---|-----------------------|------|--|------|--|---|
| GRE 125 | Disused Railway Network | C | Y | Walkway | 1.84 | PQA score applies to part of site. PQA assessment boundary varies from open space classification boundary. Core Path CEC 10. | Good | Good | ↔ |
| GRE 126 | Cramond House - Cramond Road North | C | Y | | 2.73 | RoW. | Good | Good | ↔ |
| GRE 127 | River Almond | O | Y | Community Park | 3.19 | Core Path CEC 11. PQA score applies to part of site. PQA assessment boundary varies from open space classification boundary. | Good | Good + (Park Quality Assessment Grade 2016) | ↑ |
| GRE 128 | River Almond | O | Y | | 3.54 | Core Path CEC 11. PQA score applies to part of site. PQA assessment boundary varies from open space classification boundary. | Good | Good | ↔ |
| GRE 129 | River Almond | C | Y | Natural Heritage Park | 7.23 | Core Path: CEC 11, audit score taken from PQA Score. | Fair | Very Good (Park Quality Assessment Grade 2016) | ↑ |
| GRE 130 | Disused Railway Network | C | Y | | 1.06 | Core Path CEC 10. | Good | Good | ↔ |
| GRE 131 | Disused Railway Network | O | Y | | 0.38 | Core Path CEC 10. | Good | Good | ↔ |
| GRE 132 | River Almond | C | Y | Walkway | 3.77 | Core Paths CEC 11/CEC 10. | Good | Good | ↔ |
| GRE 133 | River Almond | O | Y | | 0.50 | Core Path CEC 11, Kirkliston. | Low | Low | ↔ |
| GRE 134 | River Almond | C | Y | | 6.39 | Core Path CEC 11, Newbridge. | Fair | Very Good (Park Quality Assessment Grade 2016) | ↔ |
| GRE 135 | River Almond | O | N | | 0.15 | | Good | Good | ↔ |
| GRE 136 | Ashburnham Gardens | O | Y | | 0.62 | | Good | Good | ↔ |
| GRE 137 | Queensferry escarpment | O | Y | Walkway | 1.23 | | Fair | Fair | ↔ |

| | | | | | | | | | |
|----------------------|----------------------------------|---|---|-----------------------|------|--|------|--|---|
| GRE 138 | Ferry Glen | C | Y | Natural Heritage Park | 5.64 | PQA score applies to part of site. PQA assessment boundary varies from open space classification boundary. | Good | Good+ (Park Quality Assessment Grade 2016) | ↑ |
| GRE 139 | Ferry Glen | O | Y | Walkway | 0.54 | | Good | Good | ↔ |
| GRE 140 | River Almond | O | N | | 0.85 | Core Path CEC 11. | Good | Good | ↔ |
| GRE 141 | River Almond | O | N | | 0.84 | Core Path CEC 11. | Good | Good | ↔ |
| Forth NP | | | | | | | | | |
| GRE 142 | Disused Railway Network | C | Y | | 0.46 | Core Path CEC 8. | Good | Good | ↔ |
| GRE 143 | Disused Railway Network | C | Y | | 0.60 | Core Path CEC 8. | Good | Good | ↔ |
| GRE 144 | Disused Railway Network | C | Y | | 0.48 | Core Path CEC 8. | Good | Good | ↔ |
| GRE 145 | Disused Railway Network | C | Y | | 5.27 | Core Path CEC 8. | Good | Good | ↔ |
| GRE 146 | Disused Railway Network | C | Y | | 0.68 | Core Path CEC 8. | Fair | Good | ↑ |
| GRE 147 | Disused Railway Network | C | Y | | 1.21 | Core Path CEC 8. | Good | Good | ↔ |
| GRE 148 | Lower Granton Road | C | Y | | 1.48 | Core Path CEC 6. | Good | Good | ↔ |
| GRE 149 | Lower Granton Road | O | Y | | 0.29 | Core Path CEC 6. | Fair | Fair | ↔ |
| GRE 150 | Salveson Crescent - Marine Drive | O | Y | | 0.33 | | Low | Fair | ↑ |
| GRE 151 | Disused Railway Network | C | Y | | 2.89 | Core Path CEC 8, Edinburgh's Telford College - North Campus. | Fair | Fair | ↔ |
| GRE 152 | Disused Railway Network | C | Y | | 0.57 | Core Path CEC 8. | Good | Good | ↔ |
| GRE 153 | Disused Railway Network | C | Y | | 0.64 | Core Path CEC 8. | Good | Good | ↔ |
| Inverleith NP | | | | | | | | | |
| GRE 154 | Water of Leith | O | N | | 0.14 | | Good | Good | ↔ |
| GRE 155 | Disused Railway Network | C | Y | | 0.38 | Core Path CEC 8. | Good | Good | ↔ |

| | | | | | | | | | |
|---------|--|---|---|-----------------------|------|-------------------|------|--|---|
| GRE 156 | Disused Railway Network | C | Y | | 2.35 | Core Path CEC 8. | Good | Good | ↔ |
| GRE 157 | Water of Leith | O | N | | 0.12 | Core Path CEC 18. | Good | Fair | ↓ |
| GRE 158 | Water of Leith | O | N | | 0.12 | | Good | Good | ↔ |
| GRE 159 | Disused Railway Network | C | Y | | 2.75 | Core Path CEC 9. | Fair | Fair | ↔ |
| GRE 160 | Easter Drylaw | C | Y | | 2.44 | | Fair | Fair | ↔ |
| GRE 161 | Disused Railway Network | C | Y | | 2.40 | Core Path CEC 8. | Fair | Good | ↑ |
| GRE 162 | Disused Railway Network | C | Y | | 2.11 | Core Path CEC 8. | Fair | Fair | ↔ |
| GRE 163 | Disused Railway Network | C | Y | Walkway | 1.73 | Core Path CEC 8. | Fair | Fair | ↔ |
| GRE 164 | Water of Leith | C | Y | Walkway | 0.35 | Core Path CEC 18. | Fair | Fair | ↔ |
| GRE 165 | Water of Leith | O | N | | 0.05 | Core Path CEC 18. | Fair | Good | ↑ |
| GRE 166 | Water of Leith | O | N | Walkway | 0.04 | Core Path CEC 18. | Fair | Fair | ↔ |
| GRE 167 | Water of Leith | O | N | | 0.21 | Core Path CEC 18. | Fair | Fair | ↔ |
| GRE 168 | Water of Leith | O | Y | Walkway | 0.04 | Core Path CEC 18. | Fair | Fair | ↔ |
| GRE 169 | Water of Leith | C | Y | Walkway | 1.21 | Core Path CEC 18. | Fair | Good | ↑ |
| GRE 170 | Water of Leith | O | N | | 0.10 | Core Path CEC 18. | Good | Good | ↔ |
| GRE 171 | Water of Leith | C | Y | Walkway | 0.10 | Core Path CEC 18. | Good | Good | ↔ |
| GRE 172 | Water of Leith | O | N | | 0.06 | Core Path CEC 18. | Good | Good | ↔ |
| GRE 173 | Water of Leith / Scottish National Gallery of Modern Art | O | Y | | 0.89 | | Fair | Fair | ↔ |
| GRE 174 | Rocheid Path | C | Y | Natural Heritage Park | 0.30 | | Fair | Very Good (Park Quality Assessment Grade 2016) | ↑ |
| GRE 175 | Rocheid Path | C | Y | Natural Heritage Park | 1.18 | | Fair | Very Good (Park Quality Assessment Grade 2016) | ↑ |

| Leith NP | | | | | | | | | |
|----------------|--|----------|----------|----------------|-------------|--|------|-------------|----------|
| GRE 176 | Water of Leith | C | Y | Walkway | 0.43 | Core Path CEC 18. | Fair | Fair | ↔ |
| GRE 177 | Water of Leith | O | N | | 0.03 | Core Path CEC 18. | Fair | Fair | ↔ |
| GRE 178 | Water of Leith | C | Y | Walkway | 0.62 | Core Path CEC 18. | Good | Good | ↔ |
| GRE 179 | Disused Railway Network | C | Y | Walkway | 1.93 | Core Path CEC 7, Thorntree St - Easter Rd. | Low | Good | ↑ |
| GRE 180 | Water of Leith | C | Y | Community Park | 0.60 | Core Path CEC 18. | Fair | Good | ↑ |
| GRE 181 | Water of Leith | C | N | | 0.18 | Core Path CEC 18. | Fair | Fair | ↔ |
| GRE 182 | Water of Leith | C | Y | | 0.23 | Core Path CEC 18. | Fair | Fair | ↔ |
| GRE 183 | Water of Leith | O | N | | 0.20 | Core Path CEC 18. | Good | Good | ↔ |
| GRE 184 | Water of Leith | O | Y | | 0.05 | Core Path CEC 18. | Good | Good | ↔ |
| GRE 185 | Water of Leith | O | Y | | 0.41 | Core Path CEC 18. | Good | Good | ↔ |
| GRE 186 | Disused Railway Network | C | Y | Walkway | 3.25 | Core Path CEC 7, Thorntree St - Easter Rd. | Fair | Good | ↑ |
| GRE 187 | Water of Leith | O | N | | 0.06 | Core Path CEC 18. | Good | Good | ↔ |
| GRE 188 | Water of Leith | O | N | | 0.03 | Core Path CEC 18. | Good | Good | ↔ |
| GRE 189 | Water of Leith | C | N | | 0.06 | Core Path CEC 18. | Fair | Fair | ↔ |
| GRE 190 | Water of Leith | C | Y | | 0.74 | Core Path CEC 18. | Good | Fair | ↓ |
| GRE 191 | Water of Leith | O | Y | Walkway | 0.38 | CEC 18. Bonnington Development Brief (August 2008) relates to this site. | Fair | Fair | ↔ |
| GRE 192 | Water of Leith | O | Y | | 0.21 | Core Path CEC 18. | Good | Good | ↔ |
| GRE 193 | Water of Leith | C | Y | Walkway | 3.31 | Core Path CEC 18. | Good | Good | ↔ |
| GRE 194 | Disused Railway Network | C | Y | | 2.71 | Core Path CEC 8. | Good | Good | ↔ |
| GRE 195 | Kirkliston North, East Green Corridor | O | Y | | 1.63 | | | Good | ○ |
| GRE 196 | Kirkliston North, Green Corridor | O | Y | | 0.60 | | | Fair | ○ |
| GRE 197 | Housefield Drive, Kirkliston | O | Y | | 0.40 | | | Fair | ○ |

| | | | | | | | | | |
|---------|--|---|---|--|------|--|--|------|---|
| GRE 198 | Catelbock Close, Kirkliston | O | Y | | 0.17 | | | Good | ○ |
| GRE 201 | Old Drovers Road, Colinton | O | Y | | 0.30 | | | Good | ○ |
| GRE 202 | Kirkliston North, West Green Corridor | O | Y | | 1.29 | | | Good | ○ |

Other Semi-natural Greenspace

Total Area 2009 Audit: 162.56ha

Total Area 2016 Audit: 161.22ha

| REFERENCE | NAME | OWNERSHIP (Council / Other) | ACCESSIBLE (Yes/No) | COMMENTS | AREA (ha) | QUALITY ASSESSMENT GRADE 2009 | QUALITY ASSESSMENT GRADE 2016 | TREND |
|------------------------------------|-------------------------------------|--------------------------------|------------------------|----------|-----------|-------------------------------------|-------------------------------------|-------|
| City Centre NP | | | | | | | | |
| NAT 1 | Edinburgh Castle | O | N | | 2.01 | Good | Good | ↔ |
| NAT 2 | King's Stables Road | O | N | | 0.39 | Fair | Good | ↑ |
| NAT 3 | Castle Terrace Gardens | C | N | | 0.10 | Fair | Low | ↓ |
| Craigentinny/Duddingston NP | | | | | | | | |
| NAT 4 | The Causeway | O | N | | 1.29 | Low | Good | ↑ |
| NAT 6 | Duddingston Loch and Bird Sanctuary | O | N | | 20.61 | Good | Good | ↔ |
| NAT 7 | Duddingston Loch and Bird Sanctuary | O | Y | | 1.69 | Good | Good | ↔ |
| NAT 9 | Southfield Farm Grove | C | N | | 0.60 | Good | Good | ↔ |
| NAT 11 | Meadowfield Drive | C | N | | 2.88 | Good | Fair | ↓ |
| Portobello/Craigmillar NP | | | | | | | | |
| NAT 12 | Newcraighall Road | O | N | | 0.86 | Good | Good | ↔ |
| NAT 13 | Gilberstoun | O | N | | 0.19 | Good | Good | ↔ |
| NAT 14 | Gilberstoun | O | N | | 0.33 | Good | Good | ↔ |
| NAT 15 | Gilberstoun | O | Y | | 0.31 | Good | Good | ↔ |
| NAT 16 | Brunstane Road South | O | N | | 0.44 | Good | Good | ↔ |
| NAT 17 | Duddingston Park | O | N | | 0.48 | Good | Good | ↔ |
| NAT 18 | Niddrie Junction (West) | O | Y | | 1.41 | Good | Low | ↓ |

| | | | | | | | | |
|------------------------------|-------------------------------------|---|---|---|-----------------|-----------------|---------|---|
| NAT 19 | Niddrie Junction (West) | O | Y | | 1.94 | Good | Good | ↔ |
| NAT 20 | Castlebrae High School | C | N | | 0.72 | Good | Good | ↔ |
| NAT 24 | Newcraighall Road | Ø | Y | Area subject to redevelopment | 1.5 | Good | Removed | ✘ |
| NAT 22 | Adjacent B&Q | O | N | | 1.86 | Good | Good | ↔ |
| NAT 23 | Adjacent Fire Station | C | N | | 1.05 | Good | Good | ↔ |
| Liberton/Gilmerton NP | | | | | | | | |
| NAT 30 | Mortonhall gate | O | N | | 1.14 | Good | Good | ↔ |
| NAT 31 | Frogston Road East | O | N | PQA does not cover entire audit area. | 3.36 | Good | Good | ↔ |
| NAT 32 | Mortonhall Golf Course | O | N | | 0.72 | Good | Good | ↔ |
| NAT 35 | Malbet Wynd | O | N | | 1.00 | Good | Fair | ↓ |
| NAT 36 | Ellens Glen | O | N | | 1.19 | Good | Good | ↔ |
| NAT 37 | Hyvot Bank Avenue | C | N | | 0.41 | Fair | Fair | ↔ |
| NAT 38 | The Murrays | O | Y | | 5.10 | Good | Good | ↔ |
| South Central NP | | | | | | | | |
| NAT 39 | Wells o'Wearie | O | N | | 2.04 | Good | Good | ↔ |
| NAT 41 | Blackford Bank | O | N | | 0.36 | Low | Fair | ↑ |
| NAT 45 | Braid Hills Approach | C | N | P&G PQA split over several audit areas. | 0.40 | Good | Good | ↔ |
| NAT 46 | Royal Edinburgh Hospital | Ø | N | Area subject to redevelopment | 5.2 | Fair | Removed | ✘ |
| NAT 47 | Mayfield Road | Ø | N | Area subject to redevelopment | 0.15 | Low | Removed | ✘ |
| NAT 48 | Greenbank Drive | O | N | | 0.97 | Good | Good | ↔ |

| South West NP | | | | | | | | |
|---------------|--------------------------------|---|---|-----------------------------------|-------|------|---------|---|
| NAT 49 | Calder Road | O | N | | 4.92 | Fair | Low | ↓ |
| NAT 50 | Quarrybank End | O | Y | | 0.90 | Fair | Fair | ↔ |
| NAT 51 | Wester Craiglockhart Hill | C | Y | Area includes Community Woodland. | 12.35 | Fair | Fair | ↔ |
| NAT 53 | Balgreen Nursery | C | Y | | 1.26 | Low | Low | ↔ |
| NAT 54 | Greenbank | O | Y | | 6.90 | Good | Good | ↔ |
| NAT 56 | New Market Road | O | N | Setting of listed building. | 0.72 | Low | Low | ↔ |
| NAT 58 | Craiglockhart Hill | O | Y | | 2.66 | Good | Good | ↔ |
| NAT 59 | Craiglockhart Hill | O | Y | | 3.93 | Good | Good | ↔ |
| NAT 60 | Greenbank Drive | O | N | | 0.38 | Good | Good | ↔ |
| NAT 61 | Meggetgate | O | Y | | 1.46 | Fair | Low | ↓ |
| NAT 62 | Murray Burn | C | Y | | 0.22 | Low | Fair | ↑ |
| NAT 63 | Gibson Terrace / Dundee Street | C | Y | Area subject to redevelopment | 0.13 | Low | Removed | × |
| Pentlands NP | | | | | | | | |
| NAT 64 | Mortonhall Golf Course | O | Y | | 5.56 | Fair | Fair | ↔ |
| NAT 65 | Baberton Mains Lea | O | N | | 0.15 | Fair | Fair | ↔ |
| NAT 66 | Campbell Park | O | Y | | 0.63 | Fair | Fair | ↔ |
| NAT 67 | Redhall Nursery | C | Y | | 2.04 | Fair | Fair | ↔ |
| NAT 68 | Camus Avenue | C | Y | | 1.23 | Good | Good | ↔ |
| NAT 69 | Cockit Hat Plantation | C | Y | | 0.79 | Good | Good | ↔ |
| NAT 70 | Hunter's Tryst Plantation | O | Y | | 2.81 | Good | Fair | ↓ |
| NAT 71 | Biggar Road | O | Y | | 0.91 | Good | Good | ↔ |
| NAT 72 | Galachlaw | O | Y | | 7.67 | Good | Good | ↔ |
| NAT 73 | Buckstone Circle | C | Y | | 1.31 | Good | Good | ↔ |
| NAT 74 | Mortonhall Golf Course | O | N | | 1.64 | Good | Good | ↔ |

| | | | | | | | | |
|-----------------------------|--------------------------|---|---|-------------------------------|------|------|---------|---|
| NAT 75 | Woodhall Millbrae | C | Y | | 0.64 | Good | Good | ↔ |
| NAT 76 | Harlaw Road | C | Y | | 3.25 | Good | Good | ↔ |
| NAT 77 | Harmeny Wood | O | Y | | 0.61 | Good | Good | ↔ |
| NAT 78 | Curriehill Strip | C | Y | | 0.87 | Good | Good | ↔ |
| NAT 79 | Curriehill Road | C | N | | 0.62 | Fair | Fair | ↔ |
| NAT 80 | Ratho Park Playing Field | O | Y | | 0.29 | Low | Low | ↔ |
| NAT 81 | Woodend Cottage | O | N | | 1.21 | Fair | Fair | ↔ |
| NAT 82 | Currie High School | O | N | | 0.49 | Fair | Fair | ↔ |
| NAT 83 | Mounthooly Loan | O | N | | 0.41 | Fair | Fair | ↔ |
| NAT 84 | Mortonhall Golf Course | O | Y | | 1.27 | Good | Good | ↔ |
| NAT 85 | Mortonhall Golf Course | O | Y | | 1.06 | Good | Good | ↔ |
| NAT 86 | Woodland Road | O | Y | | 0.87 | Good | Good | ↔ |
| NAT 87 | Winton Loan | O | Y | | 0.65 | Good | Good | ↔ |
| Western Edinburgh NP | | | | | | | | |
| NAT 88 | Traquair Park East | ⊖ | ¥ | Area subject to redevelopment | 4.86 | Fair | Removed | ✘ |
| NAT 90 | Clermiston Road North | C | N | | 0.82 | Good | Good | ↔ |
| NAT 91 | Barnton Quarry | O | N | | 1.98 | Low | Low | ↔ |
| NAT 92 | Gogarloch | O | N | | 1.56 | Fair | Fair | ↔ |
| Almond NP | | | | | | | | |
| NAT 93 | Barnton Park Avenue | O | Y | | 1.33 | Good | Good | ↔ |
| NAT 94 | Bo'ness Road | O | Y | | 0.59 | Fair | Fair | ↔ |
| NAT 95 | Cramond Tower | C | Y | | 1.99 | Good | Good | ↔ |
| NAT 96 | Braehead Drive | O | N | | 0.87 | Good | Good | ↔ |
| NAT 97 | Cotlaws | O | N | | 0.29 | Fair | Good | ↑ |
| NAT 99 | Pumping Station | C | N | | 0.56 | Good | Good | ↔ |

| | | | | | | | | |
|----------------------|--------------------------------------|----------|----------|---|-------------|------|-------------|----------|
| NAT 100 | Disused Railway Network (Port Edgar) | C | N | | 2.47 | Fair | Good | ↑ |
| Forth NP | | | | | | | | |
| NAT 101 | West Granton Access | C | N | | 0.16 | Low | Low | ↔ |
| NAT 102 | West Granton Access | O | N | | 0.04 | Low | Low | ↔ |
| NAT 103 | West Granton Road | O | N | | 0.93 | Good | Good | ↔ |
| Inverleith NP | | | | | | | | |
| NAT 104 | Craigcrook Quarry | O | N | | 1.32 | Low | Low | ↔ |
| NAT 105 | Hillhouse Road | O | N | | 0.51 | Fair | Fair | ↔ |
| NAT 106 | Ravelston Quarry | O | N | | 0.92 | Low | Low | ↔ |
| NAT 107 | Corstorphine Hill/Craigcrook Castle | O | N | | 7.75 | Good | Good | ↔ |
| NAT 109 | Eyre Place | O | N | | 0.12 | Fair | Fair | ↔ |
| Leith NP | | | | | | | | |
| NAT 110 | Disused Railway - fragment | O | N | South of Jane St. Majority of the site is inaccessible. | 0.36 | Low | Low | ↔ |
| NAT 111 | Leith, dry dock off Sandport Street | C | Y | | 0.17 | Good | Good | ↔ |
| NAT 112 | Lindsay Road | O | N | | 0.23 | Fair | Fair | ↔ |
| NAT 113 | Lindsay Road | C | N | | 0.19 | Fair | Good | ↑ |
| NAT 114 | Ravelrig Walled Garden | O | Y | | 0.45 | | Fair | ○ |
| NAT 115 | Huly Hill | O | Y | Classified as a park and garden in 2009 (PG 82). Re-classified as semi natural greenspace in 2016 to reflect PAN 65 definition. | 2.64 | | Good | |
| NAT 116 | Curriemuir End Park | C | Y | Classified as a park and garden in 2009 (PG64). Re-classified as semi natural greenspace in 2016 to reflect PAN 65 definition. | 4.41 | | Fair | |

Semi-natural Park

Total Area 2009 Audit: 537.02ha

Total Area 2016 Audit: 543.99ha

| REFERENCE | NAME | OWNERSHIP (Council / Other) | ACCESSIBLE (Yes/No) | COMMENTS | AREA (ha) | PARKS QUALITY ASSESSMENT SCORE 2009 | PARKS QUALITY ASSESSMENT SCORE 2016 | Trend |
|------------------------------------|-------------------------------------|--------------------------------|------------------------|--|-----------|--|--|-------|
| Craigentenny/Duddingston NP | | | | | | | | |
| NAT 5 | Holyrood Park | O | Y | | 1.46 | | No quality score, though included in the large and local space mapping | |
| NAT 8 | Holyrood Park | O | Y | | 215.10 | | No quality score, though included in the large and local space mapping | |
| NAT 10 | Meadows Yard | C | Y | Community Park. | 1.05 | Good | Very Good | ↑ |
| Portobello/Craigmillar NP | | | | | | | | |
| NAT 24 | Craigmillar Castle Jubilee Park | C | Y | Natural Heritage Park. | 62.69 | Very Good | Very Good | ↔ |
| NAT 25 | Craigmillar Castle Jubilee Park | C | Y | Hawkhill Woods. | 4.57 | Very Good | Very Good | ↔ |
| Liberton/Gilmerton NP | | | | | | | | |
| NAT 26 | Burdiehouse Burn Park | C | Y | PQA area covers several audit areas, CEC 1, Burdiehouse Burn Valley Park. Classified as Community Park in Park and Gardens Strategy. Includes single informal pitch. | 2.74 | Good | Very Good | ↑ |
| NAT 27 | Burdiehouse Burn Park | C | Y | Core Path CEC 1, Burdiehouse Burn Valley Park. | 1.94 | Good | Excellent | ↑ |
| NAT 28 | Blackford Hill / Hermitage of Braid | O | Y | P&G PQA split over 3 audit areas. Natural Heritage Park. | 0.60 | Good | Excellent | ↑ |
| NAT 29 | Burdiehouse Burn Park | C | Y | PQA area covers several audit areas, CEC 1, Burdiehouse Burn | 3.40 | Good | Good+ | ↑ |

| | | | | | | | | |
|-----------------------------|-------------------------------------|---|---|---|-------|-----------|--|---|
| | | | | Valley Park. Community Park. | | | | |
| NAT 33 | Burdiehouse Burn Park | C | Y | PQA area covers several audit areas, CEC 1, Burdiehouse Burn Valley Park. Community Park. | 12.31 | Good | Good+ | ↑ |
| NAT 34 | Moredun Woods | C | Y | Natural Heritage Park. | 3.97 | | Very Good | |
| South Central NP | | | | | | | | |
| NAT 40 | Holyrood Park Recreation Area | O | Y | | 0.65 | | No quality score, though included in the large and local space mapping | |
| NAT 42 | Blackford Hill / Hermitage of Braid | O | Y | PQA score applies to part of site. PQA assessment boundary varies from open space classification boundary. Natural Heritage Park. | 4.09 | Good | Excellent | ↑ |
| NAT 43 | Blackford Hill / Hermitage of Braid | O | Y | PQA score applies to part of site. PQA assessment boundary varies from open space classification boundary. Natural Heritage Park. | 4.18 | Good | Excellent | ↑ |
| NAT 44 | Blackford Hill / Hermitage of Braid | C | Y | PQA score applies to part of site. PQA assessment boundary varies from open space classification boundary. Natural Heritage Park. | 57.60 | Good | Excellent | ↑ |
| South West NP | | | | | | | | |
| NAT 55 | Easter Craiglockhart LNR | C | Y | Natural Heritage Park. | 10.22 | Very Good | Excellent | ↑ |
| NAT 57 | Water of Leith | C | Y | Colinton Dell PQA score. Core path CEC 18. Natural Heritage Park. | 24.14 | Good | Very Good | ↑ |
| Western Edinburgh NP | | | | | | | | |
| NAT 89 | Corstorphine Hill | C | Y | Natural Heritage Park. | 78.75 | Very Good | Excellent | ↑ |

| Almond NP | | | | | | | | |
|----------------------|------------------------|---|---|---|-------|-----------|-----------|---|
| NAT 98 | Cammo Estate | C | Y | Natural Heritage Park. | 38.71 | Very Good | Excellent | ↑ |
| NAT 117 | Pikes Pool | O | Y | Originally combined with Alison Park, assessed separately since 2013 Natural Heritage Park. | 6.97 | | Good | ↔ |
| Inverleith NP | | | | | | | | |
| NAT 108 | Ravelston Park & Woods | C | Y | PQA score applies to semi-natural park and public parks and gardens classification. Community Park. | 8.86 | Very Good | Excellent | ↑ |

Playing Field

Total Area 2009 Audit: 171.83 ha

Total Area 2016 Audit: 163.56 ha

| REFERENCE | NAME | OWNERSHIP (Council / Other) | ACCESSIBLE (Yes/No) | AREA (ha) | COMMENTS | PARK QUALITY ASSESSMENT SCORE 2009 | PARK QUALITY ASSESSMENT SCORE 2016 | TREND |
|------------------------------------|---|--------------------------------|------------------------|--------------|--|--|--|-------|
| Craigentenny/Duddingston NP | | | | | | | | |
| PF 1 | Seafield Playing Fields | C | Y | 5.54 | Six grass pitches. | Good | Very Good | ↑ |
| PF 2 | Northfield & Willowbrae Community Centre | C | Y | 1.08 | Two grass pitches. | | | ↔ |
| Portobello/Craigmillar NP | | | | | | | | |
| PF 3 | Portobello Recreation Park | C | N | 6.40 | Site for the new Portobello High School. Works underway on site and when complete will include two new all weather pitches when complete and perimeter amenity green space outwith school grounds. | Fair | Removed | × |
| PF 4 | Joppa Quarry | C | Y | 2.42 | The playing fields have a dual role and are classified as a Community Park by the Parks and Gardens Strategy. The Park Quality Assessment grade (2009) was 'Good'. | Good | Very Good | ↑ |
| PF 5 | The Pitz Portobello | C | N | 1.04 | 8 (5-aside) pitches. | | | ↔ |
| PF 6 | Castleview Community Centre | O | N | 0.89 | Grass pitch and new 3G pitch. | | | ↔ |
| Liberton/Gilmerton NP | | | | | | | | |
| PF 7 | Bridge End Playing Fields | O | N | 3.36 | | | | ↔ |
| PF 8 | Liberton Playing Fields, Double Hedges (Kirkbrae) | C | N | 5.35 | Five grass pitches. | | | ↔ |
| PF 9 | Gracemount Sports Centre | C | N | 0.73 | Undergone £1 million refurbishment. Outdoor synthetic pitches. | | | ↔ |
| PF 10 | Fernieside Park | C | Y | 1.76 | The playing field has a dual role as a park and is classified as a Community Park by the Parks and Gardens Strategy. Grass pitch. | Good | Very Good | ↑ |
| PF 11 | Goodtrees Playing Field | C | N | 0.68 | | | | ↔ |

| South Central NP | | | | | | | | |
|------------------|---|---|---|-------|--|------|-----------|---|
| PF 12 | George Watsons Playing Fields, Myreside | O | N | 5.98 | Multi-purpose playing fields containing several rugby pitches, two cricket squares and hockey pitch. | | | ↔ |
| PF 13 | Morgan Playing Fields | C | N | 2.79 | The playing field has a dual role as a park and is classified as a Community Park by the Parks and Gardens Strategy. Grass pitch. | Good | Excellent | ↑ |
| PF 14 | Edinburgh University Sports Ground | O | N | 15.59 | Two cricket pitches. Four 3G pitches. | | | ↔ |
| PF 15 | Carlton Cricket Pitch | O | N | 1.65 | New artificial pitch in addition to grass pitch. | | | ↔ |
| PF 16 | St Margaret's School | O | N | 1.55 | School closed. Planning application ref: 14/03632/FUL. Appeal Decision to grant consent for residential development. Financial contribution of £130,000 required to upgrade Kirkbrae/Double Hedges. Works yet to commence on site. | | | |
| PF 17 | Watsonians Rugby Ground, Myreside | O | N | 1.29 | | | | ↔ |
| South West NP | | | | | | | | |
| PF 18 | Paties Road Recreation Ground | C | Y | 5.18 | P&G classifies as a City Park. Audit as a playing field. Four grass pitches. | Fair | Good | ↑ |
| PF 19 | Meadowspot Park | C | Y | 1.40 | Three grass pitches | Fair | Fair | ↔ |
| PF 20 | Meggetland Playing Fields | C | N | 7.52 | One large football pitch (can be used as two five a-side pitches). Four soccer 7s, three rugby, seven football and two cricket pitches. Built in 2010. | | | ↔ |
| PF 21 | George Watsons Playing Fields | O | N | 3.50 | Includes cricket square and rugby pitches. | | | ↔ |
| PF 22 | Napier University Craiglockhart Campus | O | N | 0.35 | | | | ↔ |
| PF 23 | Sighthill Powerleague | C | N | 0.81 | 5 grass pitches and 3 rugby pitches. | | | ↔ |

| Pentlands NP | | | | | | | | |
|----------------------|--|---|---|------|---|------|---------|---|
| PF 24 | Malleny Park | C | N | 5.51 | PQA score applies to part of site which is classified as a Community Park by the Parks and Gardens Strategy. The 2009 PQA grade was 'Good'. PQA assessment boundary varies from open space classification boundary. 3G and grass pitch. | Good | Good | ↔ |
| PF 25 | Buckstone Playing Field | C | Y | 0.91 | Informal pitch. | | | ↔ |
| Western Edinburgh NP | | | | | | | | |
| PF 26 | Murrayfield Playing Fields | O | N | 6.07 | One artificial surface pitch. | | | ↔ |
| PF 27 | Corstorphine Park (Union Park) | C | Y | 4.09 | Two grass pitches. | Good | Good | ↔ |
| PF 28 | Gyle Park Playing Field | C | N | 1.07 | Ten grass pitches. | | | ↔ |
| Almond NP | | | | | | | | |
| PF 29 | Glasgow Road Park | C | Y | 1.49 | The playing field has a dual role as a park and is classified as a Community Park in the Parks and Gardens Strategy. Informal pitch. | Fair | Good | ↑ |
| PF 30 | Kirkliston Sports Centre | C | N | 0.94 | Grass pitch. | | | ↔ |
| PF 31 | Kirkliston Sports Centre (Kirklands Park Street) | C | N | 0.89 | Grass pitch. | | | ↔ |
| PF 32 | Burgess Park | C | N | 0.89 | Grass pitch. | | | ↔ |
| PF 33 | Agilent, Scotstoun Avenue | ⊖ | N | 0.74 | Redeveloped for housing | - | Removed | ✘ |
| Forth NP | | | | | | | | |
| PF 34 | Bangholm Playing Fields | C | N | 3.16 | 2G pitch and two grass pitches. | | | ↔ |
| PF 35 | Civil Service Sports Council | C | N | 8.85 | One all-weather pitch. | | | ↔ |
| PF 36 | Pilton West Playing Fields | C | N | 0.25 | The playing field has a dual role as a park and is classified as a Community Park in the Parks and Gardens Strategy. All-weather surface. | Good | Good | ↔ |
| PF 37 | Spartans Edinburgh Football Academy | O | N | 2.20 | Two 3G pitches. | | | ↔ |
| PF 38 | Wardie Playing Fields | C | N | 5.58 | 10 grass pitches, 2 rugby pitches. | | | ↔ |

| | | | | | | | | |
|----------------------|---|---|---|------|---|--|--|----|
| PF 39 | Craigroyston High School Playing Fields | C | N | 2.98 | 3G pitch for school use only. | | | →← |
| Inverleith NP | | | | | | | | |
| PF 40 | Arboretum Road Playing Field | C | N | 2.09 | Multi-purpose playing fields containing cricket square, rugby pitch and two football pitches. | | | →← |
| PF 41 | Warriston Playing Field | C | N | 3.47 | 6 grass pitches. Bowling Green. Addition of tennis court and mini-tennis court (reduction in 0.37 ha). | | | |
| PF 42 | George Heriots Playing Fields (Goldenacre) | O | N | 9.94 | One large all-weather pitch and two cricket squares in addition to rugby and football. | | | →← |
| PF 43 | Stewarts-Melville College Grounds & Arboretum Playing Field | O | N | 8.39 | In addition to rugby has one grass cricket pitch and one synthetic hockey pitch. | | | →← |
| PF 44 | Fettes College | O | N | 5.95 | In addition to rugby, has two cricket squares and one synthetic hockey pitch. | | | →← |
| PF 45 | Edinburgh Academy Newfield Playing Fields | O | N | 8.33 | Two all-weather hockey pitches. Cricket: junior grass cricket square; synthetic cricket square and grass cricket square. Also football and rugby pitches. | | | →← |
| PF 46 | Edinburgh Academicals Sports Ground | O | N | 3.45 | Grass pitches, cricket pitches and rugby pitches. Note planning consent granted for erection of stands, clubhouse and facilities, associated commercial, business and retail uses including museum, licensed premises and function space, retail units, alterations to external landscape, car and coach parking, sports pitch realignment, sport floodlighting and alterations to vehicular access points and boundary walls (application ref: 12/03567/FUL) | | | |
| PF 47 | Grange Cricket and Sports Ground | O | N | 2.62 | | | | →← |
| PF 48 | Edinburgh Academy Prep. School | O | N | 3.00 | | | | →← |
| Leith NP | | | | | | | | |
| PF 49 | Lethem Park | O | N | 2.07 | | | | →← |

Bowling Green

Total Area 2009 Audit: 22.46 ha

| REFERENCE | NAME | OWNERSHIP (Council / Other) | ACCESSIBLE (Yes/No) | COMMENTS | AREA (ha) | TREND |
|------------------------------------|-----------------------------------|-----------------------------------|------------------------|----------|-----------|-------|
| City Centre NP | | | | | | |
| BG 1 | Regent Road | C | N | | 0.24 | →← |
| BG 2 | Whiteford Bowling Green | O | N | | 0.05 | →← |
| Craigentenny/Duddingston NP | | | | | | |
| BG 3 | Willowbrae Bowling Green | O | N | | 0.47 | →← |
| BG 4 | Loaning Crescent Bowling Green | C | N | | 0.27 | →← |
| BG 5 | Postal Bowling Green | O | N | | 0.19 | →← |
| BG 6 | Craigentenny Bowling Green | O | N | | 0.25 | →← |
| BG 7 | London Road Foundry Bowling Green | O | N | | 0.35 | →← |
| Portobello/Craigmillar NP | | | | | | |
| BG 8 | Jewel - Portobello Bowling Green | O | N | | 0.56 | →← |
| BG 9 | Niddrie Bowling Green | O | N | | 0.52 | →← |
| BG 10 | Brunstane Bowling Green | O | N | | 0.21 | →← |
| BG 11 | Jessfield Bowling Green | C | N | | 0.39 | →← |
| BG 12 | Portobello Bowling Green | O | N | | 0.14 | →← |
| BG 13 | The Thistle Foundation | O | N | | 0.12 | →← |

| Liberton/Gilmerton NP | | | | | | |
|------------------------------|------------------------------------|---|---|---------------------------------------|-----------------|----|
| BG 14 | Gilmerton Bowling Green | O | N | | 0.16 | →← |
| BG 15 | Gilmerton Welfare Bowling Green | O | N | | 0.22 | →← |
| BG 16 | Polton Bowling Green | O | N | | 0.14 | →← |
| South Central NP | | | | | | |
| BG 17 | Lutton Place Bowling Club | O | N | | 0.15 | →← |
| BG 18 | Braid Bowling Green | O | N | | 0.23 | →← |
| BG 19 | Mayfield Bowling Green | O | N | | 0.19 | →← |
| BG 20 | Craigmillar Park Bowling Green | O | N | | 0.24 | →← |
| BG 21 | Merchiston Bowling Green | O | N | | 0.22 | →← |
| BG 22 | Hailes Street Bowling Green | O | N | | 0.23 | →← |
| BG 23 | Canaan Lane Bowling Green | C | N | | 0.31 | →← |
| BG 24 | Whitehouse & Grange Bowling Green | O | N | | 0.26 | →← |
| BG 25 | Parkside Bowling Green | O | N | | 0.22 | →← |
| BG 26 | Tipperlin Bowling Green | Ø | N | Part of Royal Edinburgh redevelopment | 0.27 | × |
| BG 27 | Meadows Croquet Club | C | N | | 0.30 | →← |
| BG 28 | Prestonfield Bowling Green | C | N | | 0.29 | →← |
| South West NP | | | | | | |
| BG 29 | Sighthill Bowling Green | O | N | | 0.38 | →← |
| BG 30 | Balgreen Bowling Green | C | N | | 1.07 | →← |
| BG 31 | Gorgie Mills Bowling Green | O | N | | 0.24 | →← |
| BG 32 | Bainfield Bowling Green | O | N | | 0.50 | →← |
| BG 33 | Stenhouse Community Bowling Green | C | N | | 0.33 | →← |
| BG 34 | Longstone Bowling Green | Ø | N | Extension to Lothian Buses Depot | 0.27 | × |
| BG 35 | Slateford Road Bowling Green | O | N | | 0.26 | →← |

| | | | | | | |
|-----------------------------|--|--------------|--------------|--|-----------------|--------------|
| BG 36 | North British Distillery Bowling Green | O | N | | 0.22 | ↔ |
| BG 37 | Caledonian Bowling Green | Ø | N | Change of use to builder's yard | 0.21 | × |
| BG 38 | Ardmillan Bowling Green | O | N | | 0.13 | |
| Pentlands NP | | | | | | |
| BG 39 | Colinton Bowling Green | O | N | | 0.63 | ↔ |
| BG 40 | Juniper Green Bowling Green | O | N | | 0.21 | ↔ |
| BG 41 | Currie Bowling Green | C | N | | 0.54 | ↔ |
| BG 42 | Slateford Bowling Green | O | N | | 0.39 | ↔ |
| BG 43 | Ratho Bowling Green | O | N | | 0.13 | ↔ |
| BG 44 | Balerno Bowling Green | O | N | | 0.39 | ↔ |
| BG 45 | Colinton Mains Bowling Green | C | N | | 0.28 | ↔ |
| Western Edinburgh NP | | | | | | |
| BG 46 | Corstorphine Bowling Green | O | N | | 0.18 | ↔ |
| BG 47 | Carrick Knowe Bowling Green | O | N | | 0.36 | ↔ |
| BG 48 | Beechwood Bowling Green | O | N | | 0.17 | ↔ |
| BG 49 | St Margaret's Park Bowling Green | C | N | | 0.14 | ↔ |
| Almond NP | | | | | | |
| BG 50 | Maitland-Davidson's Bowling Green | O | N | | 0.15 | ↔ |
| BG 51 | South Queensferry Bowling Club | O | N | | 0.20 | ↔ |
| BG 52 | Kirkliston Bowling Green | O | N | | 0.24 | ↔ |
| BG 53 | Newbridge Bowling Green | O | N | | 0.61 | ↔ |
| Forth NP | | | | | | |
| BG 54 | Victoria Park Bowling Green | C | N | Reduced to from three greens to two. One green converted to Allotments. Refer to ALL44 | 0.61 | ↓ |
| BG 55 | Dudley Bowling Green | O | N | | 0.17 | ↔ |
| BG 56 | Summerside Bowling Green | O | N | | 0.19 | ↔ |
| BG 57 | Trinity Bowling Club | O | N | | 0.15 | ↔ |

| | | | | | | |
|----------------------|-----------------------------------|--------------|--------------|---|-----------------|--------------|
| BG 58 | Wardie Bowling Green | O | N | | 0.25 | →← |
| BG 59 | Queensferry Bowling Green | O | N | | 0.23 | →← |
| BG 60 | Civil Service Sports Association | O | N | | 0.18 | →← |
| Inverleith NP | | | | | | |
| BG 61 | Blackhall Bowling Green | O | N | | 0.26 | →← |
| BG 62 | Goldenacre Bowling Green | O | N | | 0.36 | →← |
| BG 63 | Coltbridge Bowling Green | O | N | | 0.21 | →← |
| BG 64 | Dean Bowling Green | O | N | | 0.26 | →← |
| BG 65 | Tanfield Bowling Green | C | N | | 0.47 | →← |
| BG 66 | Ferranti Bowling Green | Ø | N | Now a children's nursery | 0.38 | × |
| Leith NP | | | | | | |
| BG 67 | Leith Links Bowling Green | C | N | Reduced from four greens to three. One green converted to tennis courts. | 1.05 | ↓ |
| BG 68 | Seafield-Leith Bowling Green | O | N | | 0.23 | →← |
| BG 69 | Leith Bowling Club | O | N | | 0.17 | →← |
| BG 70 | Montgomery Street Bowling Green | O | N | | 0.29 | →← |
| BG 71 | Broughton Road Bowling Green | C | N | Reduced from three greens to one. Two greens now form play ground for Primary School. | 0.36 | ↓ |
| BG 72 | Pilrig Bowling Green | O | N | | 0.34 | →← |

Golf Course

Total Area 2009 Audit: 903.24 ha

Total Area 2016 Audit: 903.24 ha

| REFERENCE | NAME | OWNERSHIP (Council / Other) | ACCESSIBLE (Yes/No) | COMMENTS | AREA (ha) | TREND |
|------------------------------------|------------------------------------|-----------------------------------|------------------------|---|--------------|-------|
| Craigentenny/Duddingston NP | | | | | | |
| GC 1 | Craigentenny Golf Course | C | N | | 33.56 | ↔ |
| GC 2 | Duddingston Golf Course | O | N | | 57.12 | ↔ |
| Portobello/Craigmillar NP | | | | | | |
| GC 3 | Portobello Golf Course | C | N | Contains accessible community woodland along the western perimeter. | 14.11 | ↔ |
| Liberton/Gilmerton NP | | | | | | |
| GC 4 | Braid Hills Golf Range | O | N | | 4.26 | ↔ |
| GC 5 | Liberton Golf Course | O | N | | 31.82 | ↔ |
| South Central NP | | | | | | |
| GC 6 | Braid Hills/Princes Golf Course | C | Y | | 93.39 | ↔ |
| GC 7 | Hermitage Golf Course | O | N | | 21.04 | ↔ |
| GC 8 | Craigmillar Park Golf Course | O | N | | 33.15 | ↔ |
| GC 9 | Prestonfield Golf Course | O | N | | 47.84 | ↔ |
| GC 10 | Merchants of Edinburgh Golf Course | C | N | | 25.53 | ↔ |
| Pentlands NP | | | | | | |
| GC 11 | Kingsknowe Golf Course | O | N | | 41.04 | ↔ |
| GC 12 | Baberton Golf Course | O | N | | 50.77 | ↔ |
| GC 13 | Mortonhall Golf Course | O | N | | 59.31 | ↔ |
| GC 14 | Lothianburn Golf Course | O | N | Not in active use. Closed in 2013. | 43.83 | |

| | | | | | | |
|-----------------------------|---------------------------|---|---|--|-------|---|
| GC 15 | Swanston Golf Course | O | N | | 63.99 | ↔ |
| GC 16 | Torphin Golf Course | O | N | Not in active use. Closed in 2014. Application ref: 15/01378/FUL granted to change clubhouse to residential accommodation with care (applies to 1.5 ha to east of site) | 36.35 | |
| Western Edinburgh NP | | | | | | |
| GC 17 | Carrick Knowe Golf Course | C | N | | 37.44 | ↔ |
| Almond NP | | | | | | |
| GC 18 | Silverknowes Golf Course | C | N | | 44.88 | ↔ |
| GC 19 | Royal Burgess Golf Course | O | N | | 42.94 | ↔ |
| GC 20 | Bruntsfield Golf Course | O | N | | 60.53 | ↔ |
| Inverleith NP | | | | | | |
| GC 21 | Ravelston Golf Course | O | N | | 33.28 | ↔ |
| GC 22 | Murrayfield Golf Course | O | N | | 27.07 | ↔ |

Tennis Court

Total Area 2009 Audit: 12.54 ha

Total Area 2016 Audit: 13.02 ha

| REFERENCE | NAME | OWNERSHIP (Council / Other) | ACCESSIBLE (Yes/No) | COMMENTS | AREA (ha) | TREND |
|-----------------------------------|---|--------------------------------|------------------------|----------------------------|--------------|-------|
| City Centre NP | | | | | | |
| TC 1 | Drummond Tennis Club | C | N | | 0.23 | ↔ |
| Craightinny/Duddingston NP | | | | | | |
| TC 2 | Abercorn Sports Club | O | N | | 0.48 | ↔ |
| Portobello/Craigmillar NP | | | | | | |
| TC 3 | Joppa Tennis Courts | C | N | | 0.20 | ↔ |
| Liberton/Gilmerton NP | | | | | | |
| TC 4 | Craigmillar Park Tennis Club | O | N | | 0.48 | ↔ |
| South Central NP | | | | | | |
| TC 5 | Waverley Lawn Tennis Squash and Sports Club | O | N | | 0.44 | ↔ |
| TC 6 | Priestfield | C | N | | 0.31 | ↔ |
| TC 7 | Merchiston Tennis and Bowling Club | O | N | | 0.27 | ↔ |
| TC 8 | Canaan Lane Tennis Courts | C | N | | 0.15 | ↔ |
| TC 9 | East Suffolk Park Tennis Courts | O | N | | 0.10 | ↔ |
| TC 10 | Mortonhall Tennis Courts | O | N | | 0.51 | ↔ |
| TC 11 | Braid Tennis Club | O | N | | 0.19 | ↔ |
| TC 12 | Meadows Tennis Centre | C | N | 16 courts, good condition. | 0.93 | ↔ |
| TC 13 | Edinburgh University Tennis Courts | O | N | | 0.19 | ↔ |

| South West NP | | | | | | |
|----------------------|------------------------------------|----------|----------|--|-------------|----------|
| TC 14 | Craiglockhart Tennis Centre | C | N | | 2.25 | ↔ |
| TC 15 | Paties Road Recreation Ground | C | N | P&G classifies as a City Park. Audit as a playing field. Pavilion refurbished 2006/07. | 0.22 | ↔ |
| Pentlands NP | | | | | | |
| TC 16 | Juniper Green Tennis Club | C | N | | 0.17 | ↔ |
| TC 17 | Colinton Lawn Tennis Club | O | N | | 0.39 | ↔ |
| TC 18 | Balerno Tennis Courts | C | N | 2 courts, good condition. | 0.11 | ↔ |
| Western Edinburgh NP | | | | | | |
| TC 19 | Murrayfield Tennis Club | O | N | | 0.36 | ↔ |
| TC 20 | Corstorphine Lawn Tennis Club | O | N | | 0.23 | ↔ |
| TC 21 | St Margaret's Park Tennis Courts | C | N | 4 courts, good condition. | 0.19 | ↔ |
| Almond NP | | | | | | |
| TC 22 | Barnton Park Lawn Tennis Club | O | N | | 0.52 | ↔ |
| TC 23 | Kirkliston Sports Centre | C | N | | 0.12 | ↔ |
| TC 24 | Dundas Park | C | N | | 0.13 | ↔ |
| Forth NP | | | | | | |
| TC 25 | St Serf's Tennis Courts | O | N | | 0.18 | ↔ |
| TC 26 | Lomond Park Lawn Tennis Club | O | N | | 0.25 | ↔ |
| TC 36 | Victoria Park Tennis Courts | C | N | 2 new all weather courts | 0.11 | ○ |
| Inverleith NP | | | | | | |
| TC 27 | Inverleith Park | C | N | | 0.19 | ↔ |
| TC 28 | Grange Cricket and Sports Ground | O | N | | 0.16 | ↔ |
| TC 29 | Edinburgh Sports Club | O | N | | 0.58 | ↔ |
| TC 30 | Dean Lawn Tennis & Squash Club | O | N | | 0.34 | ↔ |
| TC 31 | Blackhall Lawn Tennis Club | O | N | | 0.17 | ↔ |
| TC 32 | Grange Cricket and Sports Ground | O | N | | 0.40 | ↔ |

| | | | | | | |
|-----------------|--|----------|----------|---|-------------|----------|
| TC 37 | Warriston Playing Field Tennis Courts | O | N | Tennis Court and mini tennis court. | 0.37 | ○ |
| Leith NP | | | | | | |
| TC 33 | David Lloyd Newhaven Edinburgh | O | N | | 0.41 | ➔➔ |
| TC 34 | David Lloyd Newhaven Edinburgh | O | N | | 0.41 | ➔➔ |
| TC 35 | Leith Links Tennis Courts (disused) | C | N | Disused tennis courts now part of the Leith Community Crops in Pots growing space | 0.27 | ✕ |
| TC 38 | Leith Links Tennis Courts (new) | C | N | Re-located into the bowling green complex | 0.27 | ○ |

Churchyard

Total Area 2009 Audit: 9.57 ha

Total Area 2016 Audit: 9.57 ha

| REFERENCE | NAME | OWNERSHIP (Council / Other) | ACCESSIBLE (Yes/No) | COMMENTS | AREA (ha) | TREND |
|-----------------------------|--------------------------------|-----------------------------------|------------------------|---------------------|--------------|-------|
| City Centre NP | | | | | | |
| CY 1 | St Mary's Cathedral Churchyard | O | Y | | 0.88 | ↔ |
| CY 2 | St Cuthbert's Churchyard | C | Y | | 2.12 | ↔ |
| CY 3 | Greyfriars Churchyard | C | Y | | 2.04 | ↔ |
| CY 4 | Canongate Kirkyard | C | Y | | 0.65 | ↔ |
| Pentlands NP | | | | | | |
| CY 5 | Colinton Parish Church | C | Y | | 0.58 | ↔ |
| Western Edinburgh NP | | | | | | |
| CY 6 | Corstorphine Churchyard | C | Y | | 0.60 | ↔ |
| Almond NP | | | | | | |
| CY 7 | Cramond Churchyard | O | Y | Audited as 3 areas. | 0.20 | ↔ |
| CY 8 | Cramond Churchyard | O | Y | Audited as 3 areas. | 0.44 | ↔ |
| CY 9 | Cramond Churchyard | O | Y | Audited as 3 areas. | 0.38 | ↔ |
| CY 10 | Kirkliston Cemetery | O | Y | | 0.89 | ↔ |
| Leith NP | | | | | | |
| CY 11 | South Leith Churchyard | C | N | | 0.79 | ↔ |

Cemetery

Total Area 2009 Audit: 97.37 ha

Total Area 2016 Audit: 97.37 ha

| REFERENCE | NAME | OWNERSHIP (Council / Other) | ACCESSIBLE (Yes/No) | COMMENTS | AREA (ha) | TREND |
|----------------------------------|-------------------------------------|-----------------------------------|------------------------|----------|--------------|-------|
| City Centre NP | | | | | | |
| CEM 1 | Old Calton Cemetery | C | Y | | 0.43 | ↔ |
| CEM 2 | New Calton Cemetery | C | Y | | 1.19 | ↔ |
| Craigtinny/Duddingston NP | | | | | | |
| CEM 3 | St Ninian's and St Triduana | C | Y | | 0.44 | ↔ |
| CEM 4 | Duddingston Kirk (Dr Neil's Garden) | O | N | | 1.75 | ↔ |
| CEM 5 | Piershill Cemetery | O | Y | | 5.20 | ↔ |
| Portobello/Craigmillar NP | | | | | | |
| CEM 6 | Portobello Cemetery | C | Y | | 3.20 | ↔ |
| Liberton/Gilmerton NP | | | | | | |
| CEM 7 | Mount Vernon Cemetery | O | Y | | 4.49 | ↔ |
| CEM 8 | Liberton Cemetery | C | Y | | 2.83 | ↔ |
| CEM 9 | Mortonhall Cemetery | C | Y | | 11.07 | ↔ |
| CEM 10 | Craigmillar Castle Park Cemetery | C | Y | | 6.34 | ↔ |
| CEM 11 | Mount Alvernia Convent | C | N | | 0.04 | ↔ |
| South Central NP | | | | | | |
| CEM 12 | Preston Street Cemetery | C | Y | | 0.98 | ↔ |
| CEM 13 | Grange Cemetery | C | Y | | 4.67 | ↔ |
| CEM 14 | Newington Cemetery | C | Y | | 5.62 | ↔ |
| CEM 15 | Morningside Cemetery | C | Y | | 5.49 | ↔ |

| | | | | | | |
|-----------------------------|------------------------------------|---|---|--|------|---|
| CEM 16 | Jewish Cemetery | O | N | | 0.02 | ↔ |
| South West NP | | | | | | |
| CEM 17 | Dalry Cemetery | C | Y | | 2.23 | ↔ |
| CEM 18 | North Merchiston Cemetery | C | Y | | 3.72 | ↔ |
| CEM 19 | Saughton Cemetery | C | Y | | 2.88 | ↔ |
| Western Edinburgh NP | | | | | | |
| CEM 20 | Corstorphine Hill Cemetery | C | Y | | 3.47 | ↔ |
| Almond NP | | | | | | |
| CEM 21 | South Queensferry Cemetery | C | Y | | 1.02 | ↔ |
| Inverleith NP | | | | | | |
| CEM 22 | Warriston Crematorium | O | Y | | 0.66 | ↔ |
| CEM 23 | Edinburgh Western or Dean Cemetery | O | Y | | 3.49 | ↔ |
| CEM 24 | Edinburgh Western or Dean Cemetery | O | Y | | 1.33 | ↔ |
| CEM 25 | Warriston Cemetery | C | Y | | 8.40 | ↔ |
| CEM 26 | Comely Bank Cemetery | O | Y | | 2.87 | ↔ |
| Leith NP | | | | | | |
| CEM 27 | North Leith Churchyard | C | Y | | 0.19 | ↔ |
| CEM 28 | Rosebank Cemetery | C | Y | | 4.36 | ↔ |
| CEM 29 | Eastern Cemetery | O | Y | | 4.17 | ↔ |
| CEM 30 | Seafield Cemetery | O | Y | | 4.79 | ↔ |

Allotments

Total Area 2009 Audit: 28.86 ha

Total area 2016 Audit: 30.77 ha

| REFERENCE | NAME | OWNERSHIP (Council / Other) | ACCESSIBLE (Yes/No) | AREA (ha) | COMMENTS | 2009 | 2016 | TREND |
|------------------------------------|---|-----------------------------------|------------------------|--------------|--|----------|-----------------|----------|
| City Centre NP | | | | | | | | |
| ALL 1 | East Scotland Street Lane (North) Allotments | C | N | 0.13 | | 7 plots | 7 plots | ↔ |
| ALL 2 | East Scotland Street Lane (South) Allotments | O | N | 0.02 | | 1 plot | 1 plot | ↔ |
| ALL 35 | India Place | C | N | 0.12 | | | 27 plots | ○ |
| ALL 36 | Inchkeith Court | C | N | 0.04 | | | 10 plots | ○ |
| Craigentenny/Duddingston NP | | | | | | | | |
| ALL 3 | Craigentenny Allotments | C | N | 0.70 | | 47 plots | 47 plots | ↔ |
| ALL 4 | Findlay Avenue / Sleigh Drive | C | N | 0.16 | | 8 plots | 7 plots | ↓ |
| ALL 5 | Telferton Allotments | O | N | 0.99 | | 46 plots | 46 plots | ↔ |
| ALL 6 | Telferton Allotments | O | N | 0.26 | | 16 plots | 16 plots | ↔ |
| ALL 37 | Baronscourt | O | N | 0.23 | Located within PG 15 Baronscourt Park | | 20 plots | ○ |
| ALL 38 | Northfield Drive | C | N | 0.22 | Created from part of AM 7 | | 16 plots | ○ |
| Portobello/Craigmillar NP | | | | | | | | |
| ALL 7 | Portobello East Allotments | O | N | 0.54 | | 24 plots | 25 plots | ↑ |
| ALL 39 | Greendykes | O | N | 0.10 | Community Garden | | | ○ |

| Liberton/Gilmerton NP | | | | | | | | |
|-----------------------|--------------------------------|----------|----------|-------------|--|-----------|-----------------|----------|
| ALL 8 | Bridgend Farm Allotments | C | N | 1.30 | | 54 plots | 54 plots | ↔ |
| South Central NP | | | | | | | | |
| ALL 9 | Lady Road Allotments | C | N | 0.69 | | 26 plots | 37 plots | ↑ |
| ALL 10 | Relugas Place Allotments | O | N | 0.07 | | 6 plots | 4 plots | ↓ |
| ALL 11 | West Mains Allotments | C | N | 1.81 | | 86 plots | 89 plots | ↑ |
| ALL 12 | Midmar Allotments | O | N | 2.74 | | 107 plots | 163 plots | ↑ |
| ALL 13 | Morningside Station Allotments | O | N | 0.04 | | 1 plot | 1 plot | ↔ |
| ALL 40 | Prestonfield | C | N | 0.10 | | | 13 plots | ○ |
| South West NP | | | | | | | | |
| ALL 14 | Saughton Allotments | C | N | 3.44 | | 170 plots | 174 plots | ↑ |
| ALL 15 | Stenhouse Allotments | C | N | 0.64 | | 35 plots | 36 plots | ↔ |
| ALL 16 | Chesser Crescent Allotments | C | N | 0.24 | | 12 plots | 13 plots | ↑ |
| ALL 17 | Hutchison Loan Allotments | C | N | 0.09 | | 5 plots | 7 plots | ↑ |
| ALL 18 | Slateford Green Allotments | O | N | 0.11 | | 12 plots | 12 plots | ↔ |
| ALL 41 | Dumbryden | C | N | 0.77 | | | 33 plots | ○ |
| Pentlands NP | | | | | | | | |
| ALL 19 | Wester Hailes Allotments | C | N | 2.36 | | 80 plots | 80 plots | ↔ |
| ALL 20 | Redhall Allotments | C | N | 1.27 | | 43 plots | 48 plots | ↑ |
| Western Edinburgh NP | | | | | | | | |
| ALL 21 | Carrick Knowe Allotments | C | N | 0.78 | | 36 plots | 43 plots | ↑ |
| ALL 22 | Succoth Gardens Allotments | O | N | 0.29 | | 5 plots | 3 plots | ↓ |
| ALL 23 | Roseburn Cliff Allotments | O | N | 0.08 | | 5 plots | 4 plots | ↓ |
| ALL 42 | Drumbrae | C | N | 0.09 | | | 20 plots | ○ |
| Almond NP | | | | | | | | |
| ALL 43 | Kirkliston | O | N | 0.03 | | | 7 plots | ○ |

| Forth NP | | | | | | | | |
|-----------------|---------------------------------|----------|----------|-------------|---|-----------------------|-----------------------|----------|
| ALL 44 | Victoria Park Allotments | C | N | 0.14 | | | 16 plots | ○ |
| Inverleith NP | | | | | | | | |
| ALL 24 | Ferry Road Allotments | C | N | 1.33 | | 50 plots | 77 plots | ↑ |
| ALL 25 | Warriston Allotments | C | N | 2.33 | | 75 plots | 120 plots | ↑ |
| ALL 26 | Dean Allotments | C | N | 0.31 | | 13 plots | 12 plots | ↓ |
| ALL 27 | Warriston Crescent Allotments | C | N | 0.09 | | 1 plot | 1 plot | ↔ |
| ALL 28 | Inverleith Allotments | C | N | 2.44 | | 128 plots | 173 plots | ↑ |
| Leith NP | | | | | | | | |
| ALL 29 | Claremount Park Allotments | C | N | 0.98 | | 40 plots | 62 plots | ↑ |
| ALL 30 A | Restalrig Allotments | C | N | 0.59 | Previously mapped as part of Prospect Bank - split into two areas | | 28 plots | ● |
| ALL 30 B | Prospect Bank Place | C | N | 0.17 | | 9 plots | 11 plots | ↑ |
| ALL 31 | Pilrig Park Allotments | C | N | 0.45 | | 24 plots | 38 plots | ↑ |
| ALL 32 | Cambridge Avenue Allotments | C | N | 0.18 | | 6 plots | 10 plots | ↑ |
| ALL 33 | Leith Links Allotments | C | N | 0.52 | | 28 plots | 39 plots | ↑ |
| ALL 34 | Warriston Allotments | C | N | 0.71 | | 28 plots over 3 sites | 28 plots over 3 sites | ↔ |
| ALL 45 | Albert Street | C | N | 0.03 | | | 4 plots | ○ |
| ALL 46 | Hawkhill and Nisbet | C | N | 0.05 | | | 12 plots | ○ |

Civic Space

Total Area 2009 Audit: 11.38ha

Total Area 2016 Audit: 11.70ha

| REFERENCE | NAME | OWNERSHIP (Council / Other) | ACCESSIBLE (Yes/No) | COMMENTS | AREA (ha) |
|----------------------------------|-------------------------------------|-----------------------------------|------------------------|---|-------------|
| City Centre NP | | | | | |
| CIV 1 | National Gallery Complex | O | Y | | 0.48 |
| CIV 2 | Princes Mall | C | Y | | 0.18 |
| CIV 3 | Rutland Place | O | Y | | 0.04 |
| CIV 4 | Edinburgh Castle Esplanade | O | Y | | 0.62 |
| CIV 5 | James' Court | O | Y | | 0.09 |
| CIV 6 | Lady Stairs Close | C | Y | | 0.08 |
| CIV 7 | City Chambers Courtyard | C | Y | | 0.08 |
| CIV 8 | Holyrood Park Recreation Area | O | Y | | 1.15 |
| CIV 9 | Festival Square & Conference Square | C | Y | | 0.95 |
| CIV 10 | Grassmarket, The | C | Y | | 0.54 |
| CIV 11 | Parliament Square | O | Y | | 0.42 |
| CIV 12 | Tron Square | C | Y | | 0.21 |
| CIV 13 | Chessel's Court | O | Y | | 0.05 |
| CIV 33 | Sibbald Walk | O | Y | To open December 2016 | 0.19 |
| CIV 34 | Chambers Street | C | Y | | 0.13 |
| Portobello/Craigmillar NP | | | | | |
| CIV 14 | Portobello Promenade | C | Y | PQA Score relates to Portobello Community Garden. | 1.91 |

| | | | | | |
|------------------------------|--------------------------------|---|---|--|------|
| CIV 15 | Promenade - Esplanade Terrace | O | Y | | 0.13 |
| CIV 16 | Bridge Street | C | Y | | 0.10 |
| CIV 17 | Moffat Way | C | Y | | 0.15 |
| Liberton/Gilmerton NP | | | | | |
| CIV 18 | Gracemount Drive | C | Y | | 0.11 |
| South Central NP | | | | | |
| CIV 19 | Dynamic Earth Amphitheatre | O | Y | | 0.59 |
| CIV 20 | Bristo Square | O | Y | | 0.75 |
| CIV 21 | Quartermile - central | O | Y | | 0.11 |
| CIV 22 | Quartermile Middle Meadow Walk | O | Y | | 0.07 |
| South West NP | | | | | |
| CIV 23 | Calder Park | C | Y | | 0.93 |
| CIV 24 | McLeod Street | O | Y | Developed as part of the new Tynecastle High School. | 0.20 |
| Almond NP | | | | | |
| CIV 25 | South Queensferry Town Hall | C | Y | | 0.05 |
| Forth NP | | | | | |
| CIV 26 | Waterfront Avenue | O | Y | | 0.33 |
| CIV 27 | Granton Square | C | Y | | 0.12 |
| Inverleith NP | | | | | |
| CIV 28 | Kerr Street, Stockbridge | C | Y | | 0.13 |
| Leith NP | | | | | |
| CIV 29 | Leith Library | C | Y | | 0.11 |
| CIV 30 | The Shore | O | Y | | 0.19 |
| CIV 31 | Kirkgate | O | Y | | 0.37 |
| CIV32 | Linksvie House | C | Y | | 0.13 |

Summary

Open Space by Type 2009-16

| Ref | Typology | Total Area (ha) | | Notes |
|-----|---------------------------------------|-----------------|--------|---|
| | | 2009 | 2016 | |
| PG | Public Parks and Gardens | 589.74 | 591.38 | Changes include: re-classification of certain green spaces to Residential Amenity, Other Semi-natural Greenspace or Semi-natural Park, where not managed as a Public Park and Garden and to better reflect the PAN 65 typology. This has also resulted in the addition to Parks and Gardens typology of Magdalene Glen, which was a green corridor in 2009 and is now managed as a Community Park. A small area of Baronscourt Park has been adapted to provide 20 allotments and 2 new tennis courts have opened at Victoria Park. Pikes Pool has been re-classified as a Semi-Natural Park. Gains include Fountainbridge Green through the redevelopment of the former brewery land; opening up of former school playing fields to create Buttercup Farm Park; and new publicly accessible parkland at Kirkliston, Dreghorn, Fairmilehead and Ratho created as part of residential development. |
| PY | Play space for children and teenagers | 18.43 | 18.74 | Gain of just over 3000 sq. m despite removal of 5 play areas. Play is relatively small proportion of all open space. New play areas have not been deducted from the total area of the primary open space in which they are located. |
| AM | Residential Amenity Greenspace | 170.01 | 171.98 | Loss of approx 9 ha to redevelopment; 0.5 ha changed type to Allotments and Community Gardens. Losses offset by gains of approx 9 ha through creation of new residential amenity green space within housing developments and approx. 2 ha change of typology from Parks and Gardens to reflect management approach and PAN 65 Typology. |
| GRE | Green Corridors | 283.33 | 280.52 | Change of approx. 7 ha to Parks and Gardens at Magdalene Glen. Gains of just over 4 ha, mainly associated with new development at Kirkliston. |
| NAT | Other Semi-natural Greenspace | 162.56 | 161.22 | Loss of approx. 8 ha to development. Overall change offset by addition of Ravelrig Walled Garden, Balerno and re-classification of Huly Hill and Curriemuirend Park to reflect PAN 65 typology and management. |
| | Semi-natural Park | 537.02 | 543.99 | Gain of 6.97 ha from classification of Pikes Pool as semi-natural park. Classified as a Park and Garden alongside Allison Park in 2009. |
| PF | Playing Fields | 171.83 | 163.56 | Loss of 6.1 ha at Portobello Park; area subject to construction of new Portobello High School and when complete will provide two all weather pitches, in addition to amenity green space on periphery of school grounds. Loss of 0.71 ha at South Queensferry through redevelopment of the former Agilent works for housing. Change of type to tennis courts at Warriston Playing Fields. |
| BG | Bowling Greens | 22.46 | 20.59 | Loss of 1.87 ha through redevelopment and change to other types of open space. |
| TC | Tennis Courts | 12.54 | 13.02 | Loss of original tennis courts at Leith Links - now a community growing space. Conversion of bowling green to new all weather tennis court. 2 New tennis courts at Victoria Park and tennis court and mini-tennis court at Warriston Playing Fields |
| GC | Golf Course | 903.24 | 903.24 | 80.18 ha no longer in active use due to closure of Torphin Hill and Lothianburn golf courses. |
| CY | Churchyard | 9.57 | 9.57 | No change. |
| CEM | Cemetery | 97.37 | 97.37 | No change. |
| ALL | Allotments | 28.86 | 30.77 | New allotment sites added resulting in a gain of 1.91 ha. Further increase in capacity on Council owned sites provided by re-arranging sites, sub-division of plots, use of raised beds etc. |
| CIV | Civic Space | 11.38 | 11.70 | A gain of 0.32 ha owing to the implementation of new civic space in front of the National Museum of Scotland on Chambers Street and Sibbald Walk at New Waverley. |

| Large Private Garden or Grounds | | | | | Total area: 32.35ha |
|----------------------------------|-------------------------------------|--------------------------------|------------------------|----------|---------------------|
| REFERENCE | NAME | OWNERSHIP (Council / Other) | ACCESSIBLE (Yes/No) | COMMENTS | AREA (ha) |
| City Centre NP | | | | | |
| PRI 17 | Holyrood Palace Grounds | O | N | | 4.78 |
| Portobello/Craigmillar NP | | | | | |
| PRI 21 | Milton Glen | O | N | | 4.45 |
| PRI 22 | Peffermill House | O | N | | 1.42 |
| Liberton/Gilmerton NP | | | | | |
| PRI 23 | Mortonhall | O | N | | 14.12 |
| PRI 24 | Southfield Hospital, Carnbee Avenue | O | N | | 0.47 |
| Western Edinburgh NP | | | | | |
| PRI 32 | Burnside | O | N | | 0.81 |
| Forth NP | | | | | |
| PRI 37 | Caroline Park House | O | N | | 2.88 |
| Inverleith NP | | | | | |
| PRI 42 | Drylaw House | O | N | | 2.28 |
| PRI 44 | Ravelston Dykes Road | O | N | | 1.14 |

Private Pleasure Garden

Total area: 36.38ha

| REFERENCE | NAME | OWNERSHIP (Council / Other) | ACCESSIBLE (Yes/No) | COMMENTS | AREA (ha) |
|--------------------|---|--------------------------------|------------------------|----------|-----------|
| City Centre | | | | | |
| PRI 1 | Drummond Place Gardens | O | N | | 1.08 |
| PRI 2 | Douglas Crescent Gardens | O | N | | 1.70 |
| PRI 3 | Randolph Crescent Gardens | O | N | | 0.37 |
| PRI 4 | Ainslie Place Gardens | O | N | | 0.33 |
| PRI 5 | Moray Place Gardens | O | N | | 1.42 |
| PRI 6 | Royal Circus Place Gardens/East & West Circus Place Gardens | O | N | | 1.11 |
| PRI 7 | Charlotte Square | O | N | | 1.07 |
| PRI 8 | Drumsheugh Gardens | O | N | | 0.39 |
| PRI 9 | Queen Street Gardens (West) | O | N | | 3.99 |
| PRI 10 | Queen Street Gardens (East) | O | N | | 2.76 |
| PRI 11 | Eglington & Glencairn Crescent Gardens | O | N | | 0.75 |
| PRI 12 | Grosvenor & Lansdowne Crescent Gardens | O | N | | 0.47 |
| PRI 13 | Moray Bank | O | N | | 2.52 |
| PRI 14 | Rothesay Terrace/Place Gardens | O | N | | 0.13 |
| PRI 15 | Rutland Square | O | N | | 0.15 |
| PRI 16 | Front Bank Gardens, Regent Terrace | O | N | | 0.56 |
| PRI 18 | Regent Gardens | O | N | | 4.56 |
| PRI 19 | Patrick Geddes Garden (West Port) | C | N | | 0.07 |
| PRI 20 | Scottish Wildlife Trust Garden, off Patrick Geddes Steps | C | N | | 0.07 |

| South Central NP | | | | | |
|-----------------------------|---------------------------------------|---|---|--|------|
| PRI 25 | Waverley Park | O | N | | 0.39 |
| PRI 26 | Ventnor Park | O | N | | 0.35 |
| PRI 27 | Gordon Terrace | O | N | | 0.56 |
| PRI 28 | Hermitage Terrace | O | N | | 0.17 |
| PRI 29 | Greenhill Gardens | C | N | | 0.15 |
| Western Edinburgh NP | | | | | |
| PRI 30 | Wester Coates Gardens | O | N | | 0.08 |
| PRI 31 | Wester Coates Gardens | O | N | | 0.08 |
| PRI 33 | Donaldsons School for The Deaf | O | N | | 2.36 |
| Almond NP | | | | | |
| PRI 33 | Braehead Park | O | N | | 0.23 |
| Forth NP | | | | | |
| PRI 34 | Belvedere Park | O | N | | 0.48 |
| PRI 35 | Lomond Park | O | N | | 1.08 |
| Inverleith NP | | | | | |
| PRI 38 | Belgrave Crescent Gardens / Dean Bank | O | N | | 2.73 |
| PRI 38 | Dean Gardens | O | N | | 2.68 |
| PRI 40 | Saxe-Coburg Place | O | N | | 0.22 |
| PRI 41 | St Bernard's Crescent | O | N | | 0.20 |
| PRI 43 | Learmonth Gardens | O | N | | 0.87 |
| Leith | | | | | |
| PRI 45 | Claremont Crescent | O | N | | 0.24 |

Schools

Total area: 212.62ha

| REFERENCE | NAME | OWNERSHIP (Council / Other) | ACCESSIBLE (Yes/No) | PLAYING FIELD QUALITY (A-D) | PLAYING FIELD CHANGING FACILITIES (I-III) | COMMENTS | AREA (ha) |
|-----------------------------------|--|--------------------------------|------------------------|--------------------------------------|---|---|-----------|
| City Centre NP | | | | | | | |
| SCH 1 | George Heriot's School | O | N | | | | 1.49 |
| Craigentiny/Duddingston NP | | | | | | | |
| SCH 2 | Duddingston Primary School | C | N | C | N | | 1.25 |
| SCH 3 | Parson's Green Primary School | C | N | | | No pitches. | 0.44 |
| SCH 4 | Holyrood High School / Cavalry Park Playing Fields | C | N | B | II | Part of Smart School's Initiative. 1 (new) synthetic pitch. | 16.97 |
| SCH 5 | Craigentiny Primary School | C | N | | | | 0.81 |
| SCH 6 | Portobello High School | C | N | | | | 0.07 |
| Portobello/Craigmillar NP | | | | | | | |
| SCH 7 | Castlebrae High School | C | N | A | I | Two grass pitches and new 3G pitch. | 6.14 |
| SCH 8 | Brunstane School | C | N | | | | 1.28 |
| SCH 9 | Lismore Primary School | C | N | D | N | School now closed. | 2.08 |
| SCH 10 | Castleview Primary School | C | N | | | All-weather pitch. | 1.14 |
| SCH 11 | Towerbank Primary School | C | N | | | All weather pitch (not synthetic). | 0.42 |
| SCH 12 | Niddrie Mill / St Francais RC Primary Schools | C | N | | | 1 grass and 1 floodlit all-weather surface. | 0.83 |
| Liberton/Gilmerton NP | | | | | | | |
| SCH 13 | Liberton High School | C | N | B | II | Large playing field and tennis courts. | 5.68 |
| SCH 14 | Gracemount High School | C | N | A | I | PPP1. 1 synthetic floodlit pitch and 1 grass pitch. | 3.92 |

| | | | | | | | |
|-------------------------|---|---|---|---|-----|--|------|
| SCH 15 | Craigjour Park Primary School | C | N | | | Synthetic pitch. | 0.78 |
| SCH 16 | Liberton Primary School | C | N | | | | 1.69 |
| SCH 17 | St John Vianney Primary School | C | N | | | | 0.23 |
| SCH 18 | Burdiehouse Primary School | C | N | | | | 0.71 |
| SCH 19 | Gilmerton Primary School | C | N | | | | 1.58 |
| South Central NP | | | | | | | |
| SCH 20 | George Watson's College | O | N | B | II | Grass pitch (junior hockey and cricket), synthetic hockey pitch and 6 tennis courts. | 3.81 |
| SCH 21 | James Gillespie's High School | C | N | | | | 0.20 |
| SCH 22 | St Peter's RC Primary School | C | N | | | | 0.35 |
| South West NP | | | | | | | |
| SCH 23 | Sighthill Primary School | C | N | | | | 0.63 |
| SCH 24 | Broomhouse Primary School | C | N | | | PPP1. one synthetic pitch and one grass pitch. | 2.59 |
| SCH 25 | St Cuthbert's RC Primary School | C | N | | | | 0.27 |
| SCH 26 | Longstone School | C | N | C | III | One large multi-purpose surface and grass pitch. | 2.88 |
| SCH 27 | Former Canal View Primary School | C | N | | | | 0.66 |
| SCH 28 | Canal View Primary School | C | N | | | | 1.15 |
| SCH 29 | Westburn Primary School | C | N | | | | 0.40 |
| SCH 30 | Wester Hailes Education Centre | C | N | C | II | One large all-weather multi-purpose pitch and one grass pitch. | 3.08 |
| SCH 31 | Balgreen Primary School | C | N | | | | 0.07 |
| SCH 32 | Stenhouse Primary School | C | N | | | | 0.27 |
| SCH 33 | Firhill High School & Braidburn Special School campus | C | N | | | Two synthetic playing pitches. | 1.74 |
| SCH 34 | Tynecastle High School | C | N | | | All-weather pitch. | 0.77 |

| Pentlands NP | | | | | | | |
|-----------------------------|--------------------------------|---|---|---|----|--|-------|
| SCH 35 | Merchiston Castle School | O | N | B | II | Two cricket pitches and several rugby pitches. | 25.96 |
| SCH 36 | Pentlands Primary School | C | N | C | N | Smart School's Initiative | 1.26 |
| SCH 37 | Juniper Green Primary School | C | N | | | One small synthetic pitch. | 0.67 |
| SCH 38 | Currie Primary School | C | N | C | N | Smart School's Initiative Amalgamation with Riccarton | 1.42 |
| SCH 39 | Clovenstone Primary School | C | N | | | Small all-weather pitch | 0.46 |
| SCH 40 | Ratho Primary School | C | N | | | | 1.74 |
| SCH 41 | Colinton Primary School | C | N | C | N | Site includes playing fields and 'Room to Grow' area. | 1.97 |
| SCH 42 | Dean Park Primary School | C | N | C | N | | 0.94 |
| SCH 43 | Currie High School | C | N | B | N | One large multi-purpose synthetic pitch and grass pitches. | 5.77 |
| SCH 44 | Buckstone Primary School | C | N | | | | 0.23 |
| SCH 45 | Bonaly Primary School | C | N | | | Part of PPP2 programme. Small all-weather pitch. | 0.14 |
| SCH 46 | Nether Currie Primary School | C | N | | | | 0.67 |
| SCH 47 | Balerno High School | C | N | | | All-weather pitch. | 0.92 |
| SCH 48 | St Mark's RC | C | N | | | | 0.21 |
| SCH 49 | Oxgangs Primary School | C | N | | | Two sports pitches - one grass, one synthetic. | 1.80 |
| Western Edinburgh NP | | | | | | | |
| SCH 50 | Mary Erskine Recreation Ground | O | N | B | I | One multi-purpose artificial surface pitch. | 12.05 |
| SCH 51 | Drumbrae Primary School | C | N | C | N | | 2.10 |
| SCH 52 | Craigmount High School | C | N | | | PPP1. Grass and floodlit synthetic pitches. | 4.34 |
| SCH 53 | Carrick-Knowe School | C | N | C | N | | 2.67 |
| SCH 54 | Fox Covert School | C | N | D | N | | 1.30 |
| SCH 55 | Clermiston School | C | N | C | N | | 0.80 |

| | | | | | | | |
|------------------|--|---|---|---|------|--|-------|
| SCH 56 | St Augustines R C High School & Forrester High School campus | C | N | B | I-II | New schools to be built as part of Smart Schools Initiative: PPP2 Programme. 3G pitch and synthetic pitch to be built - 2 all-weather pitches, 3 multi-purpose pitches, 2 small pitches and rugby pitch with rugby practice pitch. | 11.36 |
| SCH 57 | Gylemuir School | C | N | | | | 0.62 |
| SCH 58 | East Craigs Primary School | C | N | | | | 0.81 |
| Almond NP | | | | | | | |
| SCH 59 | Davidson's Mains Primary School | C | N | C | N | | 1.34 |
| SCH 60 | Royal High School | C | N | B | II | PPP1. Synthetic and grass pitches, including cricket. | 6.51 |
| SCH 61 | South Queensferry High School | C | N | C | II | | 3.23 |
| SCH 62 | Cargilfield School | O | N | C | II | One multi-purpose synthetic surface and large grass pitch, | 2.84 |
| SCH 63 | Kirkliston Primary School | C | N | C | N | | 1.23 |
| SCH 64 | Echline Primary School | C | N | | | | 1.07 |
| SCH 65 | St Margaret's Primary School | C | N | | | | 0.35 |
| SCH 66 | Hillwood Primary School | C | N | | | | 0.49 |
| SCH 67 | Dalmeny Primary School | C | N | | | | 0.46 |
| SCH 68 | Cramond Primary School | C | N | | | | 0.74 |
| Forth NP | | | | | | | |
| SCH 69 | Craigroyston Primary School & Craigroyston High School | C | N | B | II | Two all-weather pitches. Smart Schools Initiative - floodlit synthetic and grass pitches. | 6.22 |
| SCH 70 | Wardie Primary School | C | N | | | | 1.28 |
| SCH 71 | Craigroyston High School | C | N | | | Smart Schools Initiative: PPP2 Programme. 2 | 1.57 |

| | | | | | | | |
|----------------------|-----------------------------------|---|---|---|------|---|-------|
| | | | | | | pitches - 1 synthetic multi purpose pitch. | |
| SCH 72 | Forthview Primary School | C | N | | | All-weather (synthetic) pitch | 0.72 |
| SCH 73 | Pirniehall / St Davids RC | C | N | | | One all-weather pitch. | 0.40 |
| SCH 74 | Royston Primary School | C | N | | | | 0.18 |
| Inverleith NP | | | | | | | |
| SCH 75 | Fettes College | O | N | B | II | Two all-weather pitches (one small, one large multi-purpose). | 21.85 |
| SCH 76 | Broughton Secondary School | C | N | C | N | Two all-weather pitches (one 3G and one sand) and a grass pitch. | 2.76 |
| SCH 77 | St Georges School for Girls | O | N | C | II | | 2.10 |
| SCH 78 | Daniel Stewarts and Melville | O | N | B | I-II | | 0.65 |
| SCH 79 | Edinburgh Academy | O | N | | | | 0.70 |
| SCH 80 | Ferryhill Primary School | C | N | C | N | | 1.63 |
| SCH 81 | Drylaw School & Rowanfield School | C | N | | | One 5-a-side all-weather pitch. Small all-weather surface at Rowanfield School. | 1.42 |
| SCH 82 | Blackhall Primary School | C | N | | | | 0.42 |
| Leith NP | | | | | | | |
| SCH 83 | Leith Academy | C | N | A | I | One large multi-purpose pitch and grass pitches. | 4.62 |
| SCH 84 | Fort Primary School | C | N | | | | 0.56 |
| SCH 85 | Victoria Primary School | C | N | | | | 0.08 |
| SCH 86 | Drummond High School | C | N | | | All weather (synthetic) pitch and basketball court | 0.43 |
| SCH 87 | Pilrig Park School | C | N | | | | 0.22 |

Institution

Total area: 152.98ha

| REFERENCE | NAME | OWNERSHIP (Council / Other) | ACCESSIBLE (Yes/No) | PLAYING FIELD QUALITY (A-D) | PLAYING FIELD CHANGING FACILITIES (I- III) | COMMENTS | AREA (ha) |
|------------------------------|--|-----------------------------------|------------------------|--------------------------------|---|--|-----------|
| City Centre NP | | | | | | | |
| INS 1 | National Gallery | O | N | | | | 0.40 |
| INS 2 | Bank of Scotland, The Mound | O | N | | | | 0.24 |
| Liberton/Gilmerton NP | | | | | | | |
| INS 3 | Edinburgh Royal Infirmary | O | Y | | | | 8.69 |
| INS 4 | Carnbee Park | O | Y | | | | 0.65 |
| INS 5 | Gracemount House | C | N | Community Park | Fair | PQA score relates to Gracemount Community Park in the southern part of the site. | 1.71 |
| INS 6 | Howden Hall | C | N | | | | 0.50 |
| INS 7 | Liberton Hospital | O | N | | | | 1.31 |
| INS 8 | Scottish National Blood Transfusion Centre | O | N | | | | 0.28 |
| South Central NP | | | | | | | |
| INS 9 | Astley Ainslie Hospital | O | N | | | | 9.18 |
| INS 10 | Royal Edinburgh Hospital | O | N | | | | 3.31 |
| INS 11 | Gillis Centre | O | N | | | | 0.71 |
| INS 12 | King's Buildings University of Edinburgh | O | N | | | | 1.02 |

| South West NP | | | | | | | |
|----------------------|---|---|---|--|--|--|-------|
| INS 13 | Napier University Craighouse Campus | O | N | | | | 6.88 |
| INS 14 | Napier University Craiglockhart Campus | O | N | | | | 3.02 |
| INS 15 | Firrhill Centre | C | N | | | | 0.63 |
| Pentlands NP | | | | | | | |
| INS 16 | Redhall Nursery | O | Y | | | | 0.76 |
| INS 17 | Redford Barracks | O | N | | | | 5.69 |
| INS 18 | Redford Barracks Playing Fields | O | N | | | New 3G pitch. | 4.91 |
| INS 19 | Hunter's Tryst Plantation | O | N | | | | 1.01 |
| INS 20 | Dreghorn Barracks | O | N | | | | 18.00 |
| INS 21 | Heriot Watt University Sports Centre | O | Y | | | One synthetic pitch and several grass pitches. | 46.81 |
| Western Edinburgh NP | | | | | | | |
| INS 22 | Saughtonhall Avenue | C | N | | | | 0.71 |
| INS 23 | Corstorphine Hill | O | N | | | | 3.13 |
| INS 24 | Murrayfield Hospital | O | N | | | | 6.28 |
| INS 25 | Edinburgh Zoo | O | N | | | | 17.06 |
| Almond NP | | | | | | | |
| INS 26 | Cramond Kirk Hall | O | Y | | | | 0.08 |
| Forth NP | | | | | | | |
| INS 27 | St Columba's Hospice | O | N | | | | 0.25 |
| Inverleith NP | | | | | | | |
| INS 28 | Scottish National Gallery of Modern Art | O | Y | | | | 2.12 |
| INS 29 | Dean Gallery | O | Y | | | | 1.25 |
| INS 30 | Lothian & Borders Police HQ | O | N | | | | 3.26 |
| INS 31 | Craigcrook Castle | O | N | | | | 1.26 |
| INS 32 | Strachan House | O | N | | | | 0.39 |
| INS 33 | Victoria Hospital | O | N | | | | 1.50 |

Business Amenity

Total area: 13.92ha

| REFERENCE | NAME | OWNERSHIP (Council / Other) | ACCESSIBLE (Yes/No) | COMMENTS | AREA (ha) |
|------------------------------|--------------------------------|--------------------------------|------------------------|----------------------------|-----------|
| Liberton/Gilmerton NP | | | | | |
| AM 62 | Balmwell Beefeater | O | N | | 0.97 |
| AM 65 | Braefoot Terrace | O | N | | 0.52 |
| AM 122 | Ellen's Glen Road | O | N | | 0.25 |
| South West NP | | | | | |
| AM 143 | ASDA Stores Ltd | O | Y | | 0.39 |
| Western Edinburgh NP | | | | | |
| AM 290 | Edinburgh Park | C | Y | | 2.86 |
| AM 291 | Edinburgh Park | C | Y | | 3.38 |
| AM 304 | Scottish Equitable Plc | O | N | | 3.20 |
| AM 310 | The Royal Bank of Scotland Plc | O | N | | 1.36 |
| AM 311 | The Royal Bank of Scotland Plc | O | N | | 0.51 |
| Leith NP | | | | | |
| AM 443 | Bonnington Road Lane | O | N | John Lewis Partnership Plc | 0.48 |

Transport Amenity

Total area: 14.82ha

| REFERENCE | NAME | OWNERSHIP (Council / Other) | ACCESSIBLE (Yes/No) | COMMENTS | AREA (ha) |
|-----------------------------|--|-----------------------------------|---------------------|---------------|-----------|
| South West NP | | | | | |
| AM 152 | Broomhouse Drive | C | Y | | 7.87 |
| AM 176 | Russell Road/West Approach Road embankment | C | N | | 0.81 |
| AM 177 | Russell Road/West Approach Road embankment | C | N | | 0.93 |
| AM 186 | Stenhouse Drive | C | Y | Route of tram | 0.34 |
| Western Edinburgh NP | | | | | |
| AM 321 | Carrick Knowe | C | Y | | 3.75 |
| Almond NP | | | | | |
| AM 348 | Queensferry Rd - Island junction | O | Y | | 0.09 |
| Forth NP | | | | | |
| AM 376 | Disused Railway Network | C | Y | CEC 8 | 1.03 |

Other Sports

Total area: 16.54ha

| REFERENCE | NAME | OWNERSHIP (Council / Other) | ACCESSIBLE (Yes/No) | PLAYING FIELD QUALITY (A-D) | PLAYING FIELD CHANGING FACILITIES (I-III) | COMMENTS | AREA (ha) |
|------------------------------------|------------------------------|-----------------------------------|------------------------|--------------------------------------|---|---------------|-----------|
| Craigentinny/Duddingston NP | | | | | | | |
| OS 1 | Meadowbank Sports Centre | C | N | A | I | | 8.50 |
| South West NP | | | | | | | |
| OS 2 | Saughton Athletic Track | C | N | B | II | Quality Venue | 2.53 |
| OS 3 | Tynecastle Park | O | N | | | | 1.37 |
| Pentlands NP | | | | | | | |
| OS 4 | Dumbeg Park Basketball Court | C | Y | | | | 0.07 |
| Western Edinburgh NP | | | | | | | |
| OS 5 | Gyle Park & Playing Fields | O | N | A | I | Quality Venue | 2.28 |
| OS 6 | Murrayfield Rugby Stadium | O | N | | | | 1.13 |
| Leith NP | | | | | | | |
| OS 7 | Easter Road Stadium | O | N | | | | 0.66 |

Other Open Space

Total area: 19.99ha

| REFERENCE | NAME | OWNERSHIP (Council / Other) | ACCESSIBLE (Yes/No) | COMMENTS | AREA (ha) |
|------------------------------|--|--------------------------------|------------------------|----------|-----------|
| Liberton/Gilmerton NP | | | | | |
| OTH 1 | Mortonhall Caravan Park | O | N | | 10.09 |
| South West NP | | | | | |
| OTH 2 | Gorgie City Farm | C | Y | | 0.90 |
| Forth NP | | | | | |
| OTH 3 | Silverknowes Caravan Site | C | N | | 4.92 |
| Inverleith NP | | | | | |
| OTH 4 | Annexe to Royal Botanic Garden & Arboretum | O | N | | 4.08 |