



SCOTTISH  
FIRE AND RESCUE SERVICE

Working together for a safer Scotland

# Locality Committee Performance Report

## North East Locality

April – June 2018

### Disclaimer

The figures included in this report are provisional and subject to change, as a result of quality assurance and review. The statistics quote internal management information published in the interest's transparency and openness.

The Scottish government publishes Official Statistics each year which allow for comparisons to be made over longer periods of time

**Incident Data for North East Locality:****From 01/04/2018 to 30/06/2018 there have been:**

- 619 Incidents
- 0 Fire Fatalities
- 15 Non-fatal fire casualties
- 31 Accidental Dwelling Fires

Key Performance Indicator	Trends
Deliberate Fires	Deliberate fires are showing a significant decrease compared to previous years. Dwelling fires are showing an increase within Portobello and Craigmillar. There is a reduction in Vehicle Fires and a reduction in Secondary Fires compared to previous years.
Accidental Fires	Accidental fires are showing an increase compared to previous years. Leith, Craightinny and Duddingston wards show an increasing trend.
Fire Casualties	Fire Fatalities are showing a continuing trend at zero, and Fire Casualties are showing a slight increase with the majority of the increase within the Leith Ward.
Special Services	Road Traffic Collisions are showing a slight increase for the locality but still lower than 2016/17. Other special services which include forcing entry and assisting other agencies are stable.
False Alarms	False alarm calls are stable, over the reporting years there had been a spike in 2016/17 which has now decreased.

**Community Safety Activity.**

<b>Activity</b>	<b>Comments</b>								
Post Incident Activity	There have been 63 post domestic incident response visits within the locality.								
Home Fire Safety Visits	<p>SFRS have visited 984 dwellings within the City of Edinburgh. 304 dwellings were visited within the Locality. This is broken down into wards:</p> <table border="0" data-bbox="331 506 778 651"> <tr> <td>Leith Walk</td> <td>62</td> </tr> <tr> <td>Leith</td> <td>59</td> </tr> <tr> <td>Craigentinny &amp; Duddingston</td> <td>62</td> </tr> <tr> <td>Portobello &amp; Craigmillar</td> <td>121</td> </tr> </table>	Leith Walk	62	Leith	59	Craigentinny & Duddingston	62	Portobello & Craigmillar	121
Leith Walk	62								
Leith	59								
Craigentinny & Duddingston	62								
Portobello & Craigmillar	121								
Adult / Child Referral	There have been 11 Adult referrals made to partner agencies following incidents.								
Community Engagement Activity	<p>The operational crews have undertaken the following community engagement activity within the locality:</p> <ul style="list-style-type: none"> <li>2 School / Nursery Visits</li> <li>3 Visits to the Station</li> <li>3 Gala / Fete Attendance</li> <li>3 Sheltered Housing Visit</li> <li>4 Leaflet Drops</li> <li>3 General Talks / Advice</li> <li>3 Community Safety Engagement with other agencies.</li> </ul>								

**Statistical Data from Key Performance Indicators:**

All deliberate fires (01a) - number of Incidents						
Edinburgh City wards	2014/15	2015/16	2016/17	2017/18	2018/19	Sparklines
Almond	32	27	45	64	32	
Pentland Hills	22	63	33	40	26	
Drum Brae & Gyle	8	13	20	40	17	
Forth	40	47	48	51	41	
Inverleith	11	11	13	32	13	
Corstorphine & Murrayfield	4	7	4	7	10	
Sighthill & Gorgie	13	48	25	64	27	
Colinton & Fairmilehead	3	14	5	12	8	
Fountainbridge & Craiglockhart	4	22	4	15	8	
Morningside	9	14	13	12	7	
City Centre	23	18	19	20	18	
Leith Walk	19	12	22	16	9	
Leith	15	33	20	24	13	
Craigtoun & Duddingston	16	23	29	38	11	
Southside & Newington	13	15	22	23	16	
Liberton & Gilmerton	21	19	37	62	15	
Portobello & Craigmillar	66	95	74	76	76	
<b>Council area totals within LSO</b>	<b>319</b>	<b>481</b>	<b>433</b>	<b>596</b>	<b>347</b>	
Edinburgh City	319	481	433	596	347	
North East Locality	116	163	145	154	109	
North West Locality	95	105	130	194	113	
South East Locality	66	66	91	117	56	
South West Locality	42	147	67	131	69	

All deliberate dwelling fires (01bi) - number of Incidents						
Edinburgh City wards	2014/15	2015/16	2016/17	2017/18	2018/19	Sparklines
Almond	1	4	1	1	0	
Pentland Hills	5	6	9	3	1	
Drum Brae & Gyle	0	3	0	1	0	
Forth	1	0	2	1	6	
Inverleith	0	0	0	0	1	
Corstorphine & Murrayfield	0	0	0	0	0	
Sighthill & Gorgie	0	1	4	3	1	
Colinton & Fairmilehead	0	0	0	0	0	
Fountainbridge & Craiglockhart	1	2	0	0	0	
Morningside	0	0	0	1	0	
City Centre	4	0	1	3	1	
Leith Walk	1	2	0	0	1	
Leith	1	2	1	0	2	
Craigtinny & Duddingston	2	1	1	1	1	
Southside & Newington	2	0	0	1	0	
Liberton & Gilmerton	3	1	1	1	3	
Portobello & Craigmillar	2	0	1	1	4	
<b>Council area totals within LSO</b>	<b>23</b>	<b>22</b>	<b>21</b>	<b>17</b>	<b>21</b>	
Edinburgh City	23	22	21	17	21	
North East Locality	6	5	3	2	8	
North West Locality	2	7	3	3	7	
South East Locality	9	1	2	6	4	
South West Locality	6	9	13	6	2	

## All deliberate vehicle fires (01biii) - number of Incidents

Edinburgh City wards	2014/15	2015/16	2016/17	2017/18	2018/19	Sparklines
Almond	1	0	2	1	0	
Pentland Hills	0	2	1	0	1	
Drum Brae & Gyle	2	1	0	2	0	
Forth	0	2	0	1	0	
Inverleith	0	0	2	2	1	
Corstorphine & Murrayfield	0	0	0	0	0	
Sighthill & Gorgie	0	2	3	2	2	
Colinton & Fairmilehead	0	2	0	1	0	
Fountainbridge & Craiglockhart	0	2	0	0	0	
Morningside	1	3	1	3	1	
City Centre	1	0	1	0	1	
Leith Walk	0	1	2	0	0	
Leith	0	0	0	1	0	
Craigtinny & Duddingston	0	0	0	0	0	
Southside & Newington	0	0	1	0	0	
Liberton & Gilmerton	0	1	1	2	0	
Portobello & Craigmillar	0	1	1	0	0	
<b>Council area totals within LSO</b>	<b>5</b>	<b>17</b>	<b>15</b>	<b>15</b>	<b>6</b>	
Edinburgh City	5	17	15	15	6	
North East Locality	0	2	3	1	0	
North West Locality	3	3	4	6	1	
South East Locality	2	4	4	5	2	
South West Locality	0	8	4	3	3	

## All deliberate secondary fires (01c) - number of Incidents

Edinburgh City wards	2014/15	2015/16	2016/17	2017/18	2018/19	Sparklines
Almond	26	12	38	58	30	
Pentland Hills	13	53	22	34	22	
Drum Brae & Gyle	6	7	18	29	16	
Forth	30	38	41	42	30	
Inverleith	8	10	10	19	9	
Corstorphine & Murrayfield	3	7	4	6	8	
Sighthill & Gorgie	13	44	14	53	19	
Colinton & Fairmilehead	2	10	3	9	5	
Fountainbridge & Craiglockhart	2	14	3	15	6	
Morningside	6	10	10	8	5	
City Centre	17	17	15	13	15	
Leith Walk	15	4	19	13	8	
Leith	13	29	15	20	10	
Craigtinny & Duddingston	14	18	26	33	7	
Southside & Newington	9	14	20	17	15	
Liberton & Gilmerton	13	15	31	52	10	
Portobello & Craigmillar	51	81	60	69	67	
<b>Council area totals within LSO</b>	<b>241</b>	<b>383</b>	<b>349</b>	<b>490</b>	<b>282</b>	
Edinburgh City	241	383	349	490	282	
North East Locality	93	132	120	135	92	
North West Locality	73	74	111	154	93	
South East Locality	45	56	76	90	45	
South West Locality	30	121	42	111	52	

## All accidental fires (02a) - number of Incidents

Edinburgh City wards	2014/15	2015/16	2016/17	2017/18	2018/19	Sparklines
Almond	22	14	14	34	18	
Pentland Hills	17	20	18	30	13	
Drum Brae & Gyle	13	8	11	12	17	
Forth	20	16	23	12	15	
Inverleith	11	16	22	18	20	
Corstorphine & Murrayfield	6	8	10	11	14	
Sighthill & Gorgie	18	38	27	21	22	
Colinton & Fairmilehead	5	9	4	14	12	
Fountainbridge & Craiglockhart	16	17	15	12	11	
Morningside	22	29	32	26	30	
City Centre	77	94	109	107	93	
Leith Walk	38	32	24	26	26	
Leith	23	16	28	18	33	
Craightinny & Duddingston	11	15	23	13	27	
Southside & Newington	24	29	25	28	35	
Liberton & Gilmerton	13	19	13	15	19	
Portobello & Craigmillar	18	29	25	29	27	
<b>Council area totals within LSO</b>	<b>354</b>	<b>409</b>	<b>423</b>	<b>426</b>	<b>432</b>	
Edinburgh City	354	409	423	426	432	
North East Locality	90	92	100	86	113	
North West Locality	72	62	80	87	84	
South East Locality	136	171	179	176	177	
South West Locality	56	84	64	77	58	



## All accidental dwelling fires (02bi) - number of Incidents

Edinburgh City wards	2014/15	2015/16	2016/17	2017/18	2018/9	Sparklines
Almond	3	6	3	10	6	
Pentland Hills	12	10	9	10	3	
Drum Brae & Gyle	7	5	3	2	6	
Forth	6	8	15	5	8	
Inverleith	3	5	8	5	9	
Corstorphine & Murrayfield	3	4	3	4	2	
Sighthill & Gorgie	12	14	7	10	10	
Colinton & Fairmilehead	2	5	2	2	4	
Fountainbridge & Craiglockhart	7	11	7	3	3	
Morningside	7	5	4	4	4	
City Centre	15	11	17	6	6	
Leith Walk	18	12	9	10	10	
Leith	11	6	8	5	8	
Craigtinny & Duddingston	8	7	10	4	4	
Southside & Newington	12	8	6	7	10	
Liberton & Gilmerton	8	10	7	8	10	
Portobello & Craigmillar	10	10	10	4	9	
<b>Council area totals within LSO</b>	<b>144</b>	<b>137</b>	<b>128</b>	<b>99</b>	<b>112</b>	
Edinburgh City	144	137	128	99	112	
North East Locality	47	35	37	23	31	
North West Locality	22	28	32	26	31	
South East Locality	42	34	34	25	30	
South West Locality	33	40	25	25	20	

## All accidental secondary fires (02c) - number of Incidents

Edinburgh City wards	2014/15	2015/16	2016/17	2017/18	2018/19	Sparklines
Almond	11	2	7	16	6	
Pentland Hills	1	5	7	16	6	
Drum Brae & Gyle	2	1	5	5	7	
Forth	11	4	7	7	3	
Inverleith	3	8	5	9	6	
Corstorphine & Murrayfield	1	3	4	6	7	
Sighthill & Gorgie	2	17	13	9	11	
Colinton & Fairmilehead	1	3	1	5	8	
Fountainbridge & Craiglockhart	5	4	7	9	7	
Morningside	9	19	21	16	24	
City Centre	47	68	80	85	70	
Leith Walk	14	14	9	12	14	
Leith	5	8	18	7	19	
Craigtinny & Duddingston	3	7	10	8	19	
Southside & Newington	6	17	11	17	23	
Liberton & Gilmerton	1	5	5	4	6	
Portobello & Craigmillar	4	16	10	17	13	
<b>Council area totals within LSO</b>	<b>126</b>	<b>201</b>	<b>220</b>	<b>248</b>	<b>249</b>	
Edinburgh City	126	201	220	248	249	
North East Locality	26	45	47	44	65	
North West Locality	28	18	28	43	29	
South East Locality	63	109	117	122	123	
South West Locality	9	29	28	39	32	






















All fatal fire casualties (03ai) - number of Casualties						
Edinburgh City wards	2014/15	2015/16	2016/17	2017/18	2018/19	Sparklines
Almond	0	0	0	0	0	
Pentland Hills	1	0	0	0	0	
Drum Brae & Gyle	0	0	0	0	0	
Forth	0	1	0	0	0	
Inverleith	0	0	0	0	0	
Corstorphine & Murrayfield	0	0	0	0	0	
Sighthill & Gorgie	0	0	0	0	0	
Colinton & Fairmilehead	0	0	0	0	0	
Fountainbridge & Craiglockhart	0	0	0	0	0	
Morningside	0	0	0	0	0	
City Centre	0	0	0	0	0	
Leith Walk	0	0	0	0	0	
Leith	1	0	0	0	0	
Craigtinny & Duddingston	0	0	0	0	0	
Southside & Newington	0	0	0	0	0	
Liberton & Gilmerton	0	0	0	1	0	
Portobello & Craigmillar	0	0	0	0	0	
<b>Council area totals within LSO</b>	<b>2</b>	<b>1</b>	<b>0</b>	<b>1</b>	<b>0</b>	
Edinburgh City	2	1	0	1	0	
North East Locality	1	0	0	0	0	
North West Locality	0	1	0	0	0	
South East Locality	0	0	0	1	0	
South West Locality	1	0	0	0	0	

Non-fatal fire casualties (incl. p/c's) (03aiii) - number of Casualties						
Edinburgh City wards	2014/15	2015/16	2016/17	2017/18	2018/19	Sparklines
Almond	2	0	0	7	3	
Pentland Hills	5	4	3	1	0	
Drum Brae & Gyle	1	2	1	0	3	
Forth	0	1	1	0	3	
Inverleith	0	1	2	1	4	
Corstorphine & Murrayfield	2	0	0	1	0	
Sighthill & Gorgie	5	0	4	2	2	
Colinton & Fairmilehead	0	0	0	0	0	
Fountainbridge & Craiglockhart	2	7	1	1	1	
Morningside	1	0	1	1	0	
City Centre	6	1	4	3	2	
Leith Walk	2	2	4	0	3	
Leith	6	1	3	3	8	
Craigtinny & Duddingston	0	1	5	2	2	
Southside & Newington	2	0	1	1	0	
Liberton & Gilmerton	5	0	5	4	1	
Portobello & Craigmillar	3	3	1	3	2	
<b>Council area totals within LSO</b>	<b>42</b>	<b>23</b>	<b>36</b>	<b>30</b>	<b>34</b>	
Edinburgh City	42	23	36	30	34	
North East Locality	11	7	13	8	15	
North West Locality	5	4	4	9	13	
South East Locality	14	1	11	9	3	
South West Locality	12	11	8	4	3	

Special Service - RTCs (05a) - number of Incidents						
Edinburgh City wards	2014/15	2015/16	2016/17	2017/18	2018/19	Sparklines
Almond	5	9	5	8	4	
Pentland Hills	3	0	3	3	4	
Drum Brae & Gyle	0	3	2	0	1	
Forth	2	2	1	1	2	
Inverleith	1	2	2	0	2	
Corstorphine & Murrayfield	2	1	4	3	1	
Sighthill & Gorgie	2	2	3	5	7	
Colinton & Fairmilehead	4	2	1	2	2	
Fountainbridge & Craiglockhart	1	1	1	0	4	
Morningside	0	2	2	1	1	
City Centre	2	5	1	1	1	
Leith Walk	0	0	1	2	1	
Leith	2	0	2	0	2	
Craigtinny & Duddingston	3	1	4	1	2	
Southside & Newington	2	1	3	1	1	
Liberton & Gilmerton	3	4	2	3	0	
Portobello & Craigmillar	2	2	8	2	2	
<b>Council area totals within LSO</b>	<b>34</b>	<b>37</b>	<b>45</b>	<b>33</b>	<b>37</b>	
Edinburgh City	34	37	45	33	37	
North East Locality	7	3	15	5	7	
North West Locality	10	17	14	12	10	
South East Locality	7	12	8	6	3	
South West Locality	10	5	8	10	17	

Special Service - Others (05d) - number of Incidents						
Edinburgh City wards	2014/15	2015/16	2016/17	2017/18	2018/19	Sparklines
Almond	12	13	16	22	9	
Pentland Hills	9	12	17	15	16	
Drum Brae & Gyle	0	9	5	10	5	
Forth	11	22	21	15	10	
Inverleith	7	10	10	9	14	
Corstorphine & Murrayfield	5	11	8	12	3	
Sighthill & Gorgie	13	14	21	22	17	
Colinton & Fairmilehead	3	10	3	7	6	
Fountainbridge & Craiglockhart	3	5	16	10	11	
Morningside	6	9	7	11	6	
City Centre	23	31	26	24	33	
Leith Walk	8	24	16	21	16	
Leith	8	17	18	21	21	
Craightinny & Duddingston	12	19	14	22	19	
Southside & Newington	10	18	15	13	15	
Liberton & Gilmerton	4	16	9	21	18	
Portobello & Craigmillar	5	11	20	14	15	
<b>Council area totals within LSO</b>	<b>139</b>	<b>251</b>	<b>242</b>	<b>269</b>	<b>234</b>	
Edinburgh City	139	251	242	269	234	
North East Locality	33	71	68	78	71	
North West Locality	35	65	60	68	41	
South East Locality	43	74	57	69	72	
South West Locality	28	41	57	54	50	

## False Alarms - All (10a) - number of Incidents

Edinburgh City wards	2014/15	2015/16	2016/17	2017/18	2018/19	Sparklines
Almond	80	83	77	85	60	
Pentland Hills	58	58	48	73	59	
Drum Brae & Gyle	56	56	74	60	55	
Forth	79	83	68	90	84	
Inverleith	92	97	85	77	91	
Corstorphine & Murrayfield	38	34	47	55	34	
Sighthill & Gorgie	79	79	79	78	73	
Colinton & Fairmilehead	55	50	42	42	32	
Fountainbridge & Craiglockhart	71	86	56	76	66	
Morningside	84	111	109	95	76	
City Centre	388	380	434	392	382	
Leith Walk	78	65	70	63	68	
Leith	71	65	63	77	69	
Craigtinny & Duddingston	51	45	61	45	46	
Southside & Newington	191	150	146	115	127	
Liberton & Gilmerton	84	93	101	93	75	
Portobello & Craigmillar	71	82	106	65	76	
<b>Council area totals within LSO</b>	<b>1626</b>	<b>1617</b>	<b>1666</b>	<b>1581</b>	<b>1473</b>	
Edinburgh City	1626	1617	1666	1581	1473	
North East Locality	271	257	300	250	259	
North West Locality	345	353	351	367	324	
South East Locality	747	734	790	695	660	
South West Locality	263	273	225	269	230	