



SCOTTISH
FIRE AND RESCUE SERVICE

Working together for a safer Scotland

Locality Committee Performance Report

North East Locality

January – March 2018

Disclaimer

The figures included in this report are provisional and subject to change, as a result of quality assurance and review. The statistics quote internal management information published in the interest's transparency and openness.

The Scottish government publishes Official Statistics each year which allow for comparisons to be made over longer periods of time

Incident Data for North East Locality:























<p>From 01/01/2018 to 31/03/2018 there have been:</p> <ul style="list-style-type: none"> - 452 Incidents - 0 Fire Fatalities - 8 Non-fatal fire casualties - 41 Accidental Dwelling Fires 	<p>For the 7 Incident KPIs</p> <ul style="list-style-type: none"> - 55 Deliberate Fires - 65 Accidental Fires - 8 Fatal and non-fatal fire casualties - 2 Non-domestic fires - 88 Special Service Incidents - 1 RTC Casualties - 243 False Alarms
--	---

Key Performance Indicator	Trends
Deliberate Fires	Deliberate fire are showing a significant decrease compared to previous years. Dwelling fires are showing an increase compared to last year but are still below 2013 – 2016 figures. There is a reduction in Vehicle Fires and a reduction trend in Secondary Fires compared to previous years.
Accidental Fires	Accidental fires are showing a slight increase compared to last year but are still below the figures from 2013. There is a reduction in dwelling fires, with a slight increase in secondary fires.
Fire Casualties	Fire Fatalities are showing a stable trend at zero, and Fire casualties are have levelled out over the last 3 years but still lower than 2013 mainly within Leith Walk and Portobello and Craigmillar wards.
Special Services	Road Traffic Collisions are low for the locality and other special services which include forcing entry and assisting other agencies are showing a reduction since 2014/15 but make up the majority of special services.
False Alarms	False alarm calls are showing a slight reduction trend over the reporting years but are still considered a significant amount.

Community Safety Activity.

Activity	Comments
Post Incident Activity	There have been 70 post domestic incident response visits within the locality.
Home Fire Safety Visits	SFERS have visited 1133 dwellings within the City of Edinburgh. 390 dwellings were visited within the Locality.
Adult / Child Referral	There have been 8 Adult referrals made to partner agencies following incidents.
Community Engagement Activity	<p>The operational crews have undertaken the following community engagement activity within the locality:</p> <ul style="list-style-type: none"> 7 School / Nursery Visits 3 Visits to the Station 3 Gala / Fete Attendance 3 Sheltered Housing Visit 8 Leaflet Drops 8 General Talks / Advice 3 Community Safety Engagement with other agencies.

Statistical Data from Key Performance Indicators:

All deliberate fires (01a) - number of Incidents						
Edinburgh City wards	2013/14	2014/15	2015/16	2016/17	2017/18	Sparklines
Almond	32	15	12	55	18	
Pentland Hills	10	25	20	10	12	
Drum Brae & Gyle	4	5	13	26	5	
Forth	30	28	40	71	10	
Inverleith	7	12	10	21	4	
Corstorphine & Murrayfield	1	1	1	3	0	
Sighthill & Gorgie	8	34	15	41	37	
Colinton & Fairmilehead	3	12	3	7	1	
Fountainbridge & Craiglockhart	3	5	7	6	1	
Morningside	2	6	11	6	4	
City Centre	9	9	30	10	8	
Leith Walk	16	12	12	16	5	
Leith	13	22	7	11	9	
Craigtinny & Duddingston	12	21	19	15	10	
Southside & Newington	5	10	6	16	5	
Liberton & Gilmerton	17	16	15	44	9	
Portobello & Craigmillar	25	36	48	52	28	
Council area totals within LSO	197	269	269	410	166	
Edinburgh City	197	269	269	410	166	
North East Locality	66	91	86	94	52	
North West Locality	74	61	76	176	37	
South East Locality	33	41	62	76	26	
South West Locality	24	76	45	64	51	

All deliberate dwelling fires (01bi) - number of Incidents

Edinburgh City wards	2013/14	2014/15	2015/16	2016/17	2017/18	Sparklines
Almond	1	1	0	0	0	
Pentland Hills	3	6	4	1	5	
Drum Brae & Gyle	0	2	1	0	0	
Forth	4	2	3	3	2	
Inverleith	0	1	1	1	0	
Corstorphine & Murrayfield	0	0	0	0	0	
Sighthill & Gorgie	4	7	0	1	4	
Colinton & Fairmilehead	0	1	0	1	0	
Fountainbridge & Craiglockhart	0	2	0	2	0	
Morningside	0	0	2	0	0	
City Centre	0	0	0	1	1	
Leith Walk	0	1	2	0	0	
Leith	1	3	1	1	2	
Craightonny & Duddingston	3	2	1	0	0	
Southside & Newington	1	0	0	1	0	
Liberton & Gilmerton	2	2	3	2	0	
Portobello & Craigmillar	1	0	0	1	2	
Council area totals within LSO	20	30	18	15	16	
Edinburgh City	20	30	18	15	16	
North East Locality	5	6	5	2	4	
North West Locality	5	6	5	4	2	
South East Locality	3	2	5	3	1	
South West Locality	7	16	4	5	9	























All deliberate vehicle fires (01biii) - number of Incidents

Edinburgh City wards	2013/14	2014/15	2015/16	2016/17	2017/18	Sparklines
Almond	2	2	0	4	2	
Pentland Hills	2	1	1	2	1	
Drum Brae & Gyle	0	0	0	1	0	
Forth	8	1	4	4	0	
Inverleith	1	3	1	1	0	
Corstorphine & Murrayfield	0	0	0	0	0	
Sighthill & Gorgie	0	0	0	5	0	
Colinton & Fairmilehead	0	0	0	0	0	
Fountainbridge & Craiglockhart	0	0	1	0	1	
Morningside	0	0	1	0	1	
City Centre	0	0	0	1	0	
Leith Walk	2	2	1	3	0	
Leith	1	2	1	1	2	
Craighton & Duddingston	1	0	1	4	1	
Southside & Newington	0	0	2	0	0	
Liberton & Gilmerton	3	6	4	7	0	
Portobello & Craigmillar	2	7	5	3	3	
Council area totals within LSO	22	24	22	36	11	
Edinburgh City	22	24	22	36	11	
North East Locality	6	11	8	11	6	
North West Locality	11	6	5	10	2	
South East Locality	3	6	7	8	1	
South West Locality	2	1	3	7	2	























All deliberate secondary fires (01c) - number of Incidents

Edinburgh City wards	2013/14	2014/15	2015/16	2016/17	2017/18	Sparklines
Almond	26	11	11	47	16	
Pentland Hills	3	17	15	7	5	
Drum Brae & Gyle	3	2	10	22	4	
Forth	17	25	30	63	8	
Inverleith	6	8	8	18	4	
Corstorphine & Murrayfield	1	1	1	2	0	
Sighthill & Gorgie	2	23	12	31	30	
Colinton & Fairmilehead	3	10	3	5	1	
Fountainbridge & Craiglockhart	2	1	6	4	0	
Morningside	1	2	5	5	2	
City Centre	8	8	29	8	4	
Leith Walk	11	8	7	12	5	
Leith	10	16	5	6	5	
Craightonny & Duddingston	8	18	15	10	8	
Southside & Newington	4	10	2	11	5	
Liberton & Gilmerton	12	6	8	31	8	
Portobello & Craigmillar	22	29	41	47	22	
Council area totals within LSO	139	195	208	329	127	
Edinburgh City	139	195	208	329	127	
North East Locality	51	71	68	75	40	
North West Locality	53	57	60	152	32	
South East Locality	25	26	44	55	19	
South West Locality	10	51	36	47	36	

All accidental fires (02a) - number of Incidents

Edinburgh City wards	2013/14	2014/15	2015/16	2016/17	2017/18	Sparklines
Almond	9	16	18	13	19	
Pentland Hills	14	19	21	12	16	
Drum Brae & Gyle	5	8	24	15	11	
Forth	14	12	21	15	15	
Inverleith	6	11	9	17	7	
Corstorphine & Murrayfield	10	16	9	5	7	
Sighthill & Gorgie	20	28	18	19	24	
Colinton & Fairmilehead	3	8	11	5	8	
Fountainbridge & Craiglockhart	7	8	12	8	8	
Morningside	5	11	9	14	7	
City Centre	38	42	47	56	40	
Leith Walk	15	28	14	17	22	
Leith	14	33	19	11	13	
Craightinny & Duddingston	15	23	22	19	11	
Southside & Newington	16	20	30	25	20	
Liberton & Gilmerton	19	21	17	13	8	
Portobello & Craigmillar	13	22	17	11	17	
Council area totals within LSO	223	326	318	275	253	
Edinburgh City	223	326	318	275	253	
North East Locality	57	106	72	58	63	
North West Locality	44	63	81	65	59	
South East Locality	78	94	103	108	75	
South West Locality	44	63	62	44	56	

All accidental dwelling fires (02bi) - number of Incidents

Edinburgh City wards	2013/14	2014/15	2015/16	2016/17	2017/18	Sparklines
Almond	3	7	8	4	10	
Pentland Hills	4	11	11	9	9	
Drum Brae & Gyle	2	6	10	6	5	
Forth	8	9	12	4	9	
Inverleith	2	5	8	6	2	
Corstorphine & Murrayfield	5	8	3	3	3	
Sighthill & Gorgie	15	13	10	10	11	
Colinton & Fairmilehead	1	4	9	4	6	
Fountainbridge & Craiglockhart	4	4	5	6	5	
Morningside	2	6	1	7	5	
City Centre	6	10	7	16	7	
Leith Walk	10	15	5	12	17	
Leith	11	14	9	4	8	
Craightonny & Duddingston	9	15	13	6	8	
Southside & Newington	6	6	9	8	7	
Liberton & Gilmerton	15	10	11	10	5	
Portobello & Craigmillar	5	7	8	6	7	
Council area totals within LSO	108	150	139	121	124	
Edinburgh City	108	150	139	121	124	
North East Locality	35	51	35	28	40	
North West Locality	20	35	41	23	38	
South East Locality	29	32	28	41	24	
South West Locality	24	32	35	29	31	

All accidental secondary fires (02c) - number of Incidents

Edinburgh City wards	2013/14	2014/15	2015/16	2016/17	2017/18	Sparklines
Almond	3	2	3	4	5	
Pentland Hills	1	5	4	0	4	
Drum Brae & Gyle	0	1	5	3	5	
Forth	3	1	5	6	3	
Inverleith	1	3	1	6	0	
Corstorphine & Murrayfield	3	4	1	2	2	
Sighthill & Gorgie	0	7	4	4	5	
Colinton & Fairmilehead	1	2	0	0	0	
Fountainbridge & Craiglockhart	1	1	2	2	2	
Morningside	2	3	3	3	1	
City Centre	13	16	21	21	24	
Leith Walk	2	7	3	3	5	
Leith	1	14	4	4	4	
Craigtinny & Duddingston	2	6	5	7	2	
Southside & Newington	4	2	6	9	4	
Liberton & Gilmerton	1	6	3	1	0	
Portobello & Craigmillar	3	10	6	4	10	
Council area totals within LSO	41	90	76	79	76	
Edinburgh City	41	90	76	79	76	
North East Locality	8	37	18	18	21	
North West Locality	10	11	15	21	15	
South East Locality	20	27	33	34	29	
South West Locality	3	15	10	6	11	

All fatal fire casualties (03ai) - number of Casualties

Edinburgh City wards	2013/14	2014/15	2015/16	2016/17	2017/18	Sparklines
Almond	0	0	0	0	0	
Pentland Hills	0	0	0	0	0	
Drum Brae & Gyle	0	0	0	0	0	
Forth	0	0	0	0	0	
Inverleith	0	0	0	0	0	
Corstorphine & Murrayfield	0	0	0	0	0	
Sighthill & Gorgie	0	0	0	1	0	
Colinton & Fairmilehead	0	0	0	0	0	
Fountainbridge & Craiglockhart	0	0	0	0	0	
Morningside	0	0	0	0	0	
City Centre	0	1	0	0	0	
Leith Walk	0	0	0	0	0	
Leith	0	0	0	0	0	
Craigtinny & Duddingston	0	0	0	0	0	
Southside & Newington	0	0	0	0	0	
Liberton & Gilmerton	0	0	0	0	0	
Portobello & Craigmillar	0	0	0	0	0	
Council area totals within LSO	0	1	0	1	0	
Edinburgh City	0	1	0	1	0	
North East Locality	0	0	0	0	0	
North West Locality	0	0	0	0	0	
South East Locality	0	1	0	0	0	
South West Locality	0	0	0	1	0	

Non-fatal fire casualties (incl. p/c's) (03aiii) - number of Casualties






















Edinburgh City wards	2013/14	2014/15	2015/16	2016/17	2017/18	Sparklines
Almond	0	0	2	2	4	
Pentland Hills	1	0	3	5	3	
Drum Brae & Gyle	0	4	3	0	0	
Forth	7	2	1	2	1	
Inverleith	0	0	0	3	0	
Corstorphine & Murrayfield	1	3	0	2	2	
Sighthill & Gorgie	7	5	2	2	2	
Colinton & Fairmilehead	0	1	2	2	1	
Fountainbridge & Craiglockhart	0	0	0	3	1	
Morningside	0	2	1	1	0	
City Centre	0	1	0	11	0	
Leith Walk	2	3	1	1	5	
Leith	8	1	3	1	0	
Craigentinny & Duddingston	1	5	2	1	0	
Southside & Newington	0	1	0	4	3	
Liberton & Gilmerton	4	2	1	4	1	
Portobello & Craigmillar	0	3	3	4	3	
Council area totals within LSO	31	33	24	48	26	
Edinburgh City	31	33	24	48	26	
North East Locality	11	12	9	7	8	
North West Locality	8	9	6	9	7	
South East Locality	4	6	2	20	4	
South West Locality	8	6	7	12	7	

Special Service - RTCs (05a) - number of Incidents						
Edinburgh City wards	2013/14	2014/15	2015/16	2016/17	2017/18	Sparklines
Almond	5	5	1	4	5	
Pentland Hills	4	4	2	1	3	
Drum Brae & Gyle	0	5	1	1	0	
Forth	1	1	3	0	2	
Inverleith	0	2	2	2	0	
Corstorphine & Murrayfield	1	0	0	2	2	
Sighthill & Gorgie	3	3	3	1	4	
Colinton & Fairmilehead	4	2	2	2	5	
Fountainbridge & Craiglockhart	2	0	1	1	1	
Morningside	0	0	0	1	0	
City Centre	1	2	6	1	1	
Leith Walk	0	0	2	1	1	
Leith	0	0	3	2	1	
Craigtinny & Duddingston	1	1	2	2	0	
Southside & Newington	0	1	2	1	3	
Liberton & Gilmerton	1	4	2	4	3	
Portobello & Craigmillar	3	3	1	2	1	
Council area totals within LSO	26	33	33	28	32	
Edinburgh City	26	33	33	28	32	
North East Locality	4	4	8	7	3	
North West Locality	7	13	7	9	9	
South East Locality	2	7	10	7	7	
South West Locality	13	9	8	5	13	

Special Service - Others (05d) - number of Incidents

Edinburgh City wards	2013/14	2014/15	2015/16	2016/17	2017/18	Sparklines
Almond	16	16	15	14	15	
Pentland Hills	2	12	12	11	17	
Drum Brae & Gyle	3	9	8	12	10	
Forth	11	12	18	24	13	
Inverleith	6	13	17	5	9	
Corstorphine & Murrayfield	3	5	6	7	8	
Sighthill & Gorgie	3	21	23	12	16	
Colinton & Fairmilehead	3	4	7	5	4	
Fountainbridge & Craiglockhart	8	13	9	15	9	
Morningside	3	10	16	6	8	
City Centre	21	31	29	47	34	
Leith Walk	11	15	20	11	17	
Leith	10	29	25	18	11	
Craigentinny & Duddingston	8	22	29	22	16	
Southside & Newington	7	13	16	19	10	
Liberton & Gilmerton	3	13	20	16	18	
Portobello & Craigmillar	9	14	16	12	21	
Council area totals within LSO	127	252	286	256	236	
Edinburgh City	127	252	286	256	236	
North East Locality	38	80	90	63	65	
North West Locality	39	55	64	32	55	
South East Locality	34	67	81	88	70	
South West Locality	16	50	51	43	46	

False Alarms - All (10a) - number of Incidents

Edinburgh City wards	2013/14	2014/15	2015/16	2016/17	2017/18	Sparklines
Almond	63	70	63	60	72	
Pentland Hills	72	44	54	50	44	
Drum Brae & Gyle	75	56	61	59	31	
Forth	73	71	61	60	65	
Inverleith	78	74	69	86	64	
Corstorphine & Murrayfield	55	36	34	41	33	
Sighthill & Gorgie	72	63	73	71	86	
Colinton & Fairmilehead	32	37	51	34	38	
Fountainbridge & Craiglockhart	111	77	72	69	70	
Morningside	92	112	89	85	64	
City Centre	376	413	414	354	384	
Leith Walk	86	64	71	71	56	
Leith	85	90	69	63	61	
Craigentinny & Duddingston	52	33	46	44	42	
Southside & Newington	139	136	139	142	129	
Liberton & Gilmerton	70	80	99	88	62	
Portobello & Craigmillar	66	83	93	86	70	
Council area totals within LSO	1597	1539	1558	1463	1371	
Edinburgh City	1597	1539	1558	1463	1371	
North East Locality	289	270	279	264	229	
North West Locality	344	307	288	306	265	
South East Locality	677	741	741	669	639	
South West Locality	287	221	250	224	238	